

172356

RETURN TO: NEVADA GOLD EXPLORATION, INC.  
1475 GREG STREET  
SPARKS, NEVADA 89431

**CERTIFICATE OF LOCATION OF LODE MINING CLAIM**  
**STATE OF NEVADA, COUNTY OF EUREKA**

KNOW ALL MEN BY THESE PRESENTS, That the undersigned hereby certifies that:

NEVADA GOLD EXPLORATION, INC.  
1475 GREG STREET  
SPARKS, NEVADA 89431

has located the CTZ 1 Lode Mining Claim on the 21 day of MAY, 1999 whose dimensions are approximately 1500 feet by 600 feet. By this Declaration and such location, the above name locator(s) claim all veins, lodes, ledges, deposits and surface ground within the boundaries of said claim.

Said claim is a lode it being situated in the above mentioned county and state, and it is distinctly marked on the ground so that its boundaries may be readily traced by four 2" x 2" wooden post four feet long. Each monument is marked with a scribed metal tag, which states the claim name and number, and the location of the monument with respect to the claim.

Beginning at the NE corner (Cor. No. 1), thence 1500 feet south to the SE Corner (Cor. No. 2), thence 600 feet west to the SW Corner (Cor. No. 3), thence 1500 feet north to the NW Corner (Cor. No. 4), thence 600 feet east to the Point of Beginning.

The Claim is approximately 1500 feet long and 600 feet wide, such that 20 feet are claimed in a NORTH direction and 1480 feet in a SOUTH direction from the point of discovery (monument of location), at which the Notice of Location was posted, together with 300 feet on each side of the monument of location and center line of the Claim. The general course of the lode or vein is from the NORTH to the SOUTH direction.

This claim is located in all or part of the following quarter section(s):


SE 1/4 of Section 33, T. 26 N., R. 48 E., M.D.B.M.

in EUREKA County, State of Nevada.

The work of location consisted of making a claim map as provided in N.R.S. 517.040.

NEVADA GOLD EXPLORATION, INC.  
Claimant

Recorders Stamp

  
Agent

BOOK 328 PAGE 58  
OFFICIAL RECORDS  
RECORDED AT THE REQUEST OF  
*Nevada Gold Exploration*  
99 JUL 22 PM 1:24

EUREKA COUNTY NEVADA  
M.N. REBALEATI, RECORDER  
FILE NO. FEES 9.50

BOOK 328 PAGE 58

172356

172357

RETURN TO: NEVADA GOLD EXPLORATION, INC.  
1475 GREG STREET  
SPARKS, NEVADA 89431

**CERTIFICATE OF LOCATION OF LODE MINING CLAIM**  
**STATE OF NEVADA, COUNTY OF EUREKA**

KNOW ALL MEN BY THESE PRESENTS, That the undersigned hereby certifies that:

NEVADA GOLD EXPLORATION, INC.  
1475 GREG STREET  
SPARKS, NEVADA 89431

has located the CTZ 2 Lode Mining Claim on the 21 day of MAY, 1999 whose dimensions are approximately 1000 feet by 300 feet. By this Declaration and such location, the above name locator(s) claim all veins, lodes, ledges, deposits and surface ground within the boundaries of said claim.

Said claim is a lode it being situated in the above mentioned county and state, and it is distinctly marked on the ground so that its boundaries may be readily traced by four 2" x 2" wooden post four feet long. Each monument is marked with a scribed metal tag, which states the claim name and number, and the location of the monument with respect to the claim.

Beginning at the NE corner (Cor. No. 1), thence 300 feet south to the SE Corner (Cor. No. 2), thence 1000 feet west to the SW Corner (Cor. No. 3), thence 300 feet north to the NW Corner (Cor. No. 4), thence 1000 feet east to the Point of Beginning.

The Claim is approximately 1000 feet long and 300 feet wide, such that 20 feet are claimed in a WEST direction and 980 feet in a EAST direction from the point of discovery (monument of location), at which the Notice of Location was posted, together with 150 feet on each side of the monument of location and center line of the Claim. The general course of the lode or vein is from the EAST to the WEST direction.

This claim is located in all or part of the following quarter section(s):


SE 1/4 of Section 33, T. 26 N., R. 48 E., M.D.B.M.

in EUREKA County, State of Nevada.

The work of location consisted of making a claim map as provided in N.R.S. 517.040.

NEVADA GOLD EXPLORATION, INC.  
Claimant

Recorders Stamp

  
Agent

BOOK 328 PAGE 59  
OFFICIAL RECORDS  
RECORDED AT THE REQUEST OF  
Nevada Gold Exploration  
99 JUL 22 PM 1:24

EUREKA COUNTY NEVADA  
M.H. REBALEATI, RECORDER  
FILE NO. 172357 FEES 9.50

BOOK 328 PAGE 59

172358

RETURN TO: NEVADA GOLD EXPLORATION, INC.  
1475 GREG STREET  
SPARKS, NEVADA 89431

**CERTIFICATE OF LOCATION OF LODE MINING CLAIM**  
**STATE OF NEVADA, COUNTY OF EUREKA**

KNOW ALL MEN BY THESE PRESENTS, That the undersigned hereby certifies that:

NEVADA GOLD EXPLORATION, INC.  
1475 GREG STREET  
SPARKS, NEVADA 89431

has located the CTZ 3 Lode Mining Claim on the 21 day of MAY, 1999 whose dimensions are approximately 1500 feet by 600 feet. By this Declaration and such location, the above name locator(s) claim all veins, lodes, ledges, deposits and surface ground within the boundaries of said claim.

Said claim is a lode it being situated in the above mentioned county and state, and it is distinctly marked on the ground so that its boundaries may be readily traced by four 2" x 2" wooden post four feet long. Each monument is marked with a scribed metal tag, which states the claim name and number, and the location of the monument with respect to the claim.

Beginning at the NE corner (Cor. No. 1), thence 1500 feet south to the SE Corner (Cor. No. 2), thence 600 feet west to the SW Corner (Cor. No. 3), thence 1500 feet north to the NW Corner (Cor. No. 4), thence 600 feet east to the Point of Beginning.

The Claim is approximately 1500 feet long and 600 feet wide, such that 20 feet are claimed in a NORTH direction and 1480 feet in a SOUTH direction from the point of discovery (monument of location), at which the Notice of Location was posted, together with 300 feet on each side of the monument of location and center line of the Claim. The general course of the lode or vein is from the NORTH to the SOUTH direction.


This claim is located in all or part of the following quarter section(s):

SE 1/4 of Section 33, T. 26 N., R. 48 E., M.D.B.M.

in EUREKA County, State of Nevada.

The work of location consisted of making a claim map as provided in N.R.S. 517.040.

NEVADA GOLD EXPLORATION, INC.  
Claimant

  
Agent

Recorders Stamp

BOOK 328 PAGE 60  
OFFICIAL RECORDS  
RECORDED AT THE REQUEST OF  
*Nevada Gold Exploration*  
99 JUL 22 PM 1:24

EUREKA COUNTY NEVADA  
M.N. REBALEATI, RECORDER  
FILE NO. FEES 9.50

BOOK 328 PAGE 60

172358

172359

RETURN TO: NEVADA GOLD EXPLORATION, INC.  
1475 GREG STREET  
SPARKS, NEVADA 89431

**CERTIFICATE OF LOCATION OF LODE MINING CLAIM**  
**STATE OF NEVADA, COUNTY OF EUREKA**

KNOW ALL MEN BY THESE PRESENTS, That the undersigned hereby certifies that:

NEVADA GOLD EXPLORATION, INC.  
1475 GREG STREET  
SPARKS, NEVADA 89431

has located the CTZ 4 Lode Mining Claim on the 21 day of MAY, 1999 whose dimensions are approximately 1200 feet by 600 feet. By this Declaration and such location, the above name locator(s) claim all veins, lodes, ledges, deposits and surface ground within the boundaries of said claim.

Said claim is a lode it being situated in the above mentioned county and state, and it is distinctly marked on the ground so that its boundaries may be readily traced by four 2" x 2" wooden post four feet long. Each monument is marked with a scribed metal tag, which states the claim name and number, and the location of the monument with respect to the claim.

Beginning at the NE corner (Cor. No. 1), thence 1200 feet south to the SE Corner (Cor. No. 2), thence 600 feet west to the SW Corner (Cor. No. 3), thence 1200 feet north to the NW Corner (Cor. No. 4), thence 600 feet east to the Point of Beginning.

The Claim is approximately 1200 feet long and 600 feet wide, such that 20 feet are claimed in a SOUTH direction and 1180 feet in a NORTH direction from the point of discovery (monument of location), at which the Notice of Location was posted, together with 300 feet on each side of the monument of location and center line of the Claim. The general course of the lode or vein is from the NORTH to the SOUTH direction.

This claim is located in all or part of the following quarter section(s):

NE 1/4 of Section 33, T. 26 N., R. 48 E., M.D.B.M.


SE 1/4 of Section 33, T. 26 N., R. 48 E., M.D.B.M.

in EUREKA County, State of Nevada.

The work of location consisted of making a claim map as provided in N.R.S. 517.040.

NEVADA GOLD EXPLORATION, INC.  
Claimant

Recorders Stamp

  
Agent

BOOK 328 PAGE 61  
OFFICIAL RECORDS  
RECORDED AT THE REQUEST OF  
*Nevada Gold Exploration*  
99 JUL 22 PM 1:24

BOOK 328 PAGE 61

EUREKA COUNTY NEVADA  
M.N. REBALEATI, RECORDER  
FILE NO. **172359**  
FEES 9.50

172360

RETURN TO: NEVADA GOLD EXPLORATION, INC.  
1475 GREG STREET  
SPARKS, NEVADA 89431

**CERTIFICATE OF LOCATION OF LODE MINING CLAIM**  
**STATE OF NEVADA, COUNTY OF EUREKA**

KNOW ALL MEN BY THESE PRESENTS, That the undersigned hereby certifies that:

NEVADA GOLD EXPLORATION, INC.  
1475 GREG STREET  
SPARKS, NEVADA 89431

has located the CTZ 5 Lode Mining Claim on the 21 day of MAY, 1999 whose dimensions are approximately 1500 feet by 600 feet. By this Declaration and such location, the above name locator(s) claim all veins, lodes, ledges, deposits and surface ground within the boundaries of said claim.

Said claim is a lode it being situated in the above mentioned county and state, and it is distinctly marked on the ground so that its boundaries may be readily traced by four 2" x 2" wooden post four feet long. Each monument is marked with a scribed metal tag, which states the claim name and number, and the location of the monument with respect to the claim.

Beginning at the NE corner (Cor. No. 1), thence 1500 feet south to the SE Corner (Cor. No. 2), thence 600 feet west to the SW Corner (Cor. No. 3), thence 1500 feet north to the NW Corner (Cor. No. 4), thence 600 feet east to the Point of Beginning.

The Claim is approximately 1500 feet long and 600 feet wide, such that 20 feet are claimed in a NORTH direction and 1480 feet in a SOUTH direction from the point of discovery (monument of location), at which the Notice of Location was posted, together with 300 feet on each side of the monument of location and center line of the Claim. The general course of the lode or vein is from the NORTH to the SOUTH direction.

This claim is located in all or part of the following quarter section(s):


SE 1/4 of Section 33 ,T. 26 N., R. 48 E., M.D.B.M.  
SW 1/4 of Section 33 ,T. 26 N., R. 48 E., M.D.B.M.

in EUREKA County, State of Nevada.

The work of location consisted of making a claim map as provided in N.R.S. 517.040.

NEVADA GOLD EXPLORATION, INC.  
Claimant

Recorders Stamp

  
Agent

BOOK 328 PAGE 62  
OFFICIAL RECORDS  
RECORDED AT THE REQUEST OF  
*Nevada Gold Exploration*  
99 JUL 22 PM 1:24

EUREKA COUNTY NEVADA  
M.N. REBALEATI, RECORDER  
FILE NO. 172360 FEES 9.50

BOOK 328 PAGE 62

RETURN TO: NEVADA GOLD EXPLORATION, INC.  
1475 GREG STREET  
SPARKS, NEVADA 89431

**CERTIFICATE OF LOCATION OF LODE MINING CLAIM**  
**STATE OF NEVADA, COUNTY OF EUREKA**

KNOW ALL MEN BY THESE PRESENTS, That the undersigned hereby certifies that:

NEVADA GOLD EXPLORATION, INC.  
1475 GREG STREET  
SPARKS, NEVADA 89431

has located the CTZ 6 Lode Mining Claim on the 21 day of MAY, 1999 whose dimensions are approximately 1200 feet by 600 feet. By this Declaration and such location, the above name locator(s) claim all veins, lodes, ledges, deposits and surface ground within the boundaries of said claim.

Said claim is a lode it being situated in the above mentioned county and state, and it is distinctly marked on the ground so that its boundaries may be readily traced by four 2" x 2" wooden post four feet long. Each monument is marked with a scribed metal tag, which states the claim name and number, and the location of the monument with respect to the claim.

Beginning at the NE corner (Cor. No. 1), thence 1200 feet south to the SE Corner (Cor. No. 2), thence 600 feet west to the SW Corner (Cor. No. 3), thence 1200 feet north to the NW Corner (Cor. No. 4), thence 600 feet east to the Point of Beginning.

The Claim is approximately 1200 feet long and 600 feet wide, such that 20 feet are claimed in a SOUTH direction and 1180 feet in a NORTH direction from the point of discovery (monument of location), at which the Notice of Location was posted, together with 300 feet on each side of the monument of location and center line of the Claim. The general course of the lode or vein is from the NORTH to the SOUTH direction.

This claim is located in all or part of the following quarter section(s):

- NE 1/4 of Section 33, T. 26 N., R. 48 E., M.D.B.M.
- NW 1/4 of Section 33, T. 26 N., R. 48 E., M.D.B.M.
- SE 1/4 of Section 33, T. 26 N., R. 48 E., M.D.B.M.
- SW 1/4 of Section 33, T. 26 N., R. 48 E., M.D.B.M.

in EUREKA County, State of Nevada.

The work of location consisted of making a claim map as provided in N.R.S. 517.040.

NEVADA GOLD EXPLORATION, INC.  
Claimant

*[Handwritten Signature]*  
Agent

Recorders Stamp

BOOK 328 PAGE 63  
OFFICIAL RECORDS  
RECORDED AT THE REQUEST OF  
*Nevada Gold Exploration*  
99 JUL 22 PM 1:24

EUREKA COUNTY NEVADA  
M.N. REBALEATI, RECORDER  
FILE NO. FEE \$ 9.50

BOOK 328 PAGE 63

**172361**



172362

RETURN TO: NEVADA GOLD EXPLORATION, INC.  
1475 GREG STREET  
SPARKS, NEVADA 89431

**CERTIFICATE OF LOCATION OF LODE MINING CLAIM**  
**STATE OF NEVADA, COUNTY OF EUREKA**

KNOW ALL MEN BY THESE PRESENTS, That the undersigned hereby certifies that:

NEVADA GOLD EXPLORATION, INC.  
1475 GREG STREET  
SPARKS, NEVADA 89431

has located the CTZ 7 Lode Mining Claim on the 21 day of MAY, 1999 whose dimensions are approximately 1500 feet by 600 feet. By this Declaration and such location, the above name locator(s) claim all veins, lodes, ledges, deposits and surface ground within the boundaries of said claim.

Said claim is a lode it being situated in the above mentioned county and state, and it is distinctly marked on the ground so that its boundaries may be readily traced by four 2" x 2" wooden post four feet long. Each monument is marked with a scribed metal tag, which states the claim name and number, and the location of the monument with respect to the claim.

Beginning at the NE corner (Cor. No. 1), thence 1500 feet south to the SE Corner (Cor. No. 2), thence 600 feet west to the SW Corner (Cor. No. 3), thence 1500 feet north to the NW Corner (Cor. No. 4), thence 600 feet east to the Point of Beginning.

The Claim is approximately 1500 feet long and 600 feet wide, such that 20 feet are claimed in a NORTH direction and 1480 feet in a SOUTH direction from the point of discovery (monument of location), at which the Notice of Location was posted, together with 300 feet on each side of the monument of location and center line of the Claim. The general course of the lode or vein is from the NORTH to the SOUTH direction.

This claim is located in all or part of the following quarter section(s):

SW 1/4 of Section 33, T. 26 N., R. 48 E., M.D.B.M.

in EUREKA County, State of Nevada.

The work of location consisted of making a claim map as provided in N.R.S. 517.040.

NEVADA GOLD EXPLORATION, INC.  
Claimant

*[Handwritten Signature]*  
Agent

Recorders Stamp

BOOK 328 PAGE 64  
OFFICIAL RECORDS  
RECORDED AT THE REQUEST OF  
*Nevada Gold Exploration*  
99 JUL 22 PM 1:24

EUREKA COUNTY NEVADA  
M.N. REBALEATI, RECORDER  
FILE NO. FEES 9.50

BOOK 328 PAGE 64

172362

172363

RETURN TO: NEVADA GOLD EXPLORATION, INC.  
1475 GREG STREET  
SPARKS, NEVADA 89431

**CERTIFICATE OF LOCATION OF LODE MINING CLAIM**  
**STATE OF NEVADA, COUNTY OF EUREKA**

KNOW ALL MEN BY THESE PRESENTS, That the undersigned hereby certifies that:

NEVADA GOLD EXPLORATION, INC.  
1475 GREG STREET  
SPARKS, NEVADA 89431

has located the CTZ 8 Lode Mining Claim on the 21 day of MAY, 1999 whose dimensions are approximately 1200 feet by 600 feet. By this Declaration and such location, the above name locator(s) claim all veins, lodes, ledges, deposits and surface ground within the boundaries of said claim.

Said claim is a lode it being situated in the above mentioned county and state, and it is distinctly marked on the ground so that its boundaries may be readily traced by four 2" x 2" wooden post four feet long. Each monument is marked with a scribed metal tag, which states the claim name and number, and the location of the monument with respect to the claim.

Beginning at the NE corner (Cor. No. 1), thence 1200 feet south to the SE Corner (Cor. No. 2), thence 600 feet west to the SW Corner (Cor. No. 3), thence 1200 feet north to the NW Corner (Cor. No. 4), thence 600 feet east to the Point of Beginning.

The Claim is approximately 1200 feet long and 600 feet wide, such that 20 feet are claimed in a SOUTH direction and 1180 feet in a NORTH direction from the point of discovery (monument of location), at which the Notice of Location was posted, together with 300 feet on each side of the monument of location and center line of the Claim. The general course of the lode or vein is from the NORTH to the SOUTH direction.

This claim is located in all or part of the following quarter section(s):

NW 1/4 of Section 33 ,T. 26 N., R. 48 E., M.D.B.M.


SW 1/4 of Section 33 ,T. 26 N., R. 48 E., M.D.B.M.

in EUREKA County, State of Nevada.

The work of location consisted of making a claim map as provided in N.R.S. 517.040.

NEVADA GOLD EXPLORATION, INC.  
Claimant

Recorders Stamp

  
Agent

BOOK 328 PAGE 65  
OFFICIAL RECORDS  
RECORDED AT THE REQUEST OF  
*Nevada Gold Exploration*  
99 JUL 22 PM 1:25  
EUREKA COUNTY NEVADA  
M.N. REBALEATI, RECORDER  
FILE NO. FEES 9.50  
**172363**

BOOK 328 PAGE 65



172364

RETURN TO: NEVADA GOLD EXPLORATION, INC.  
1475 GREG STREET  
SPARKS, NEVADA 89431

**CERTIFICATE OF LOCATION OF LODE MINING CLAIM**  
**STATE OF NEVADA, COUNTY OF EUREKA**

KNOW ALL MEN BY THESE PRESENTS, That the undersigned hereby certifies that:

NEVADA GOLD EXPLORATION, INC.  
1475 GREG STREET  
SPARKS, NEVADA 89431

has located the CTZ 9 Lode Mining Claim on the 21 day of MAY, 1999 whose dimensions are approximately 1500 feet by 600 feet. By this Declaration and such location, the above name locator(s) claim all veins, lodes, ledges, deposits and surface ground within the boundaries of said claim.

Said claim is a lode it being situated in the above mentioned county and state, and it is distinctly marked on the ground so that its boundaries may be readily traced by four 2" x 2" wooden post four feet long. Each monument is marked with a scribed metal tag, which states the claim name and number, and the location of the monument with respect to the claim.

Beginning at the NE corner (Cor. No. 1), thence 1500 feet south to the SE Corner (Cor. No. 2), thence 600 feet west to the SW Corner (Cor. No. 3), thence 1500 feet north to the NW Corner (Cor. No. 4), thence 600 feet east to the Point of Beginning.

The Claim is approximately 1500 feet long and 600 feet wide, such that 20 feet are claimed in a NORTH direction and 1480 feet in a SOUTH direction from the point of discovery (monument of location), at which the Notice of Location was posted, together with 300 feet on each side of the monument of location and center line of the Claim. The general course of the lode or vein is from the NORTH to the SOUTH direction.


This claim is located in all or part of the following quarter section(s):

SW 1/4 of Section 33 ,T. 26 N., R. 48 E., M.D.B.M.

in EUREKA County, State of Nevada.

The work of location consisted of making a claim map as provided in N.R.S. 517.040.

NEVADA GOLD EXPLORATION, INC.  
Claimant

  
Agent

Recorders Stamp

BOOK 328 PAGE 66  
OFFICIAL RECORDS  
RECORDED AT THE REQUEST OF  
*Nevada Gold Exploration*  
99 JUL 22 PM 1:25

EUREKA COUNTY NEVADA  
M.N. REBALEATI, RECORDER  
FILE NO. FEES 9.50

BOOK 328 PAGE 66

172364

172365

RETURN TO: NEVADA GOLD EXPLORATION, INC.  
1475 GREG STREET  
SPARKS, NEVADA 89431

**CERTIFICATE OF LOCATION OF LODE MINING CLAIM**  
**STATE OF NEVADA, COUNTY OF EUREKA**

KNOW ALL MEN BY THESE PRESENTS, That the undersigned hereby certifies that:

NEVADA GOLD EXPLORATION, INC.  
1475 GREG STREET  
SPARKS, NEVADA 89431

has located the CTZ 10 Lode Mining Claim on the 21 day of MAY, 1999 whose dimensions are approximately 1200 feet by 600 feet. By this Declaration and such location, the above name locator(s) claim all veins, lodes, ledges, deposits and surface ground within the boundaries of said claim.

Said claim is a lode it being situated in the above mentioned county and state, and it is distinctly marked on the ground so that its boundaries may be readily traced by four 2" x 2" wooden post four feet long. Each monument is marked with a scribed metal tag, which states the claim name and number, and the location of the monument with respect to the claim.

Beginning at the NE corner (Cor. No. 1), thence 1200 feet south to the SE Corner (Cor. No. 2), thence 600 feet west to the SW Corner (Cor. No. 3), thence 1200 feet north to the NW Corner (Cor. No. 4), thence 600 feet east to the Point of Beginning.

The Claim is approximately 1200 feet long and 600 feet wide, such that 20 feet are claimed in a SOUTH direction and 1180 feet in a NORTH direction from the point of discovery (monument of location), at which the Notice of Location was posted, together with 300 feet on each side of the monument of location and center line of the Claim. The general course of the lode or vein is from the NORTH to the SOUTH direction.

This claim is located in all or part of the following quarter section(s):

NW 1/4 of Section 33 ,T. 26 N., R. 48 E., M.D.B.M.


SW 1/4 of Section 33 ,T. 26 N., R. 48 E., M.D.B.M.

in EUREKA County, State of Nevada.

The work of location consisted of making a claim map as provided in N.R.S. 517.040.

NEVADA GOLD EXPLORATION, INC.

Claimant



Agent

Recorders Stamp

BOOK 328 PAGE 67  
OFFICIAL RECORDS  
RECORDED AT THE REQUEST OF  
*Nevada Gold Exploration*  
99 JUL 22 PM 1:25

EUREKA COUNTY NEVADA  
M.H. REBALEATI, RECORDER  
FILE NO. FEES \$ 9.50

BOOK 328 PAGE 67

172365

RETURN TO: NEVADA GOLD EXPLORATION, INC.  
1475 GREG STREET  
SPARKS, NEVADA 89431

**CERTIFICATE OF LOCATION OF LODE MINING CLAIM**  
**STATE OF NEVADA, COUNTY OF EUREKA**

KNOW ALL MEN BY THESE PRESENTS, That the undersigned hereby certifies that:

NEVADA GOLD EXPLORATION, INC.  
1475 GREG STREET  
SPARKS, NEVADA 89431

has located the CTZ 11 Lode Mining Claim on the 21 day of MAY, 1999 whose dimensions are approximately 1500 feet by 600 feet. By this Declaration and such location, the above name locator(s) claim all veins, lodes, ledges, deposits and surface ground within the boundaries of said claim.

Said claim is a lode it being situated in the above mentioned county and state, and it is distinctly marked on the ground so that its boundaries may be readily traced by four 2" x 2" wooden post four feet long. Each monument is marked with a scribed metal tag, which states the claim name and number, and the location of the monument with respect to the claim.

Beginning at the NE corner (Cor. No. 1), thence 1500 feet south to the SE Corner (Cor. No. 2), thence 600 feet west to the SW Corner (Cor. No. 3), thence 1500 feet north to the NW Corner (Cor. No. 4), thence 600 feet east to the Point of Beginning.

The Claim is approximately 1500 feet long and 600 feet wide, such that 20 feet are claimed in a NORTH direction and 1480 feet in a SOUTH direction from the point of discovery (monument of location), at which the Notice of Location was posted, together with 300 feet on each side of the monument of location and center line of the Claim. The general course of the lode or vein is from the NORTH to the SOUTH direction.

This claim is located in all or part of the following quarter section(s):

SW 1/4 of Section 33, T. 26 N., R. 48 E., M.D.B.M.

in EUREKA County, State of Nevada.

The work of location consisted of making a claim map as provided in N.R.S. 517.040.

NEVADA GOLD EXPLORATION, INC.  
Claimant

*[Handwritten Signature]*  
Agent

Recorders Stamp

BOOK 328 PAGE 68  
OFFICIAL RECORDS  
RECORDED AT THE REQUEST OF  
*Nevada Gold Exploration*  
99 JUL 22 PM 1:25

EUREKA COUNTY NEVADA  
M.H. REBALEATI, RECORDER  
FILE NO. 172366 FEES \$ 9.50

BOOK 328 PAGE 68

172367

RETURN TO: NEVADA GOLD EXPLORATION, INC.  
1475 GREG STREET  
SPARKS, NEVADA 89431

**CERTIFICATE OF LOCATION OF LODE MINING CLAIM**  
**STATE OF NEVADA, COUNTY OF EUREKA**

KNOW ALL MEN BY THESE PRESENTS, That the undersigned hereby certifies that:

NEVADA GOLD EXPLORATION, INC.  
1475 GREG STREET  
SPARKS, NEVADA 89431

has located the CTZ 12 Lode Mining Claim on the 21 day of MAY, 1999 whose dimensions are approximately 1200 feet by 600 feet. By this Declaration and such location, the above name locator(s) claim all veins, lodes, ledges, deposits and surface ground within the boundaries of said claim.

Said claim is a lode it being situated in the above mentioned county and state, and it is distinctly marked on the ground so that its boundaries may be readily traced by four 2" x 2" wooden post four feet long. Each monument is marked with a scribed metal tag, which states the claim name and number, and the location of the monument with respect to the claim.

Beginning at the NE corner (Cor. No. 1), thence 1200 feet south to the SE Corner (Cor. No. 2), thence 600 feet west to the SW Corner (Cor. No. 3), thence 1200 feet north to the NW Corner (Cor. No. 4), thence 600 feet east to the Point of Beginning.

The Claim is approximately 1200 feet long and 600 feet wide, such that 20 feet are claimed in a SOUTH direction and 1180 feet in a NORTH direction from the point of discovery (monument of location), at which the Notice of Location was posted, together with 300 feet on each side of the monument of location and center line of the Claim. The general course of the lode or vein is from the NORTH to the SOUTH direction.

This claim is located in all or part of the following quarter section(s):

NW 1/4 of Section 33, T. 26 N., R. 48 E., M.D.B.M.


SW 1/4 of Section 33, T. 26 N., R. 48 E., M.D.B.M.

in EUREKA County, State of Nevada.

The work of location consisted of making a claim map as provided in N.R.S. 517.040.

NEVADA GOLD EXPLORATION, INC.  
Claimant

Recorders Stamp

  
Agent

BOOK 328 PAGE 69  
OFFICIAL RECORDS  
RECORDED AT THE REQUEST OF  
*Nevada Gold Exploration*  
99 JUL 22 PM 1:25

EUREKA COUNTY NEVADA  
M.N. REBALEATI, RECORDER  
FILE NO. 172367  
FEES 9.50

BOOK 328 PAGE 69

172368

RETURN TO: NEVADA GOLD EXPLORATION, INC.  
1475 GREG STREET  
SPARKS, NEVADA 89431

**CERTIFICATE OF LOCATION OF LODE MINING CLAIM**  
**STATE OF NEVADA, COUNTY OF EUREKA**

KNOW ALL MEN BY THESE PRESENTS, That the undersigned hereby certifies that:

NEVADA GOLD EXPLORATION, INC.  
1475 GREG STREET  
SPARKS, NEVADA 89431

has located the CTZ 13 Lode Mining Claim on the 21 day of MAY, 1999 whose dimensions are approximately 1500 feet by 600 feet. By this Declaration and such location, the above name locator(s) claim all veins, lodes, ledges, deposits and surface ground within the boundaries of said claim.

Said claim is a lode it being situated in the above mentioned county and state, and it is distinctly marked on the ground so that its boundaries may be readily traced by four 2" x 2" wooden post four feet long. Each monument is marked with a scribed metal tag, which states the claim name and number, and the location of the monument with respect to the claim.

Beginning at the NE corner (Cor. No. 1), thence 1500 feet south to the SE Corner (Cor. No. 2), thence 600 feet west to the SW Corner (Cor. No. 3), thence 1500 feet north to the NW Corner (Cor. No. 4), thence 600 feet east to the Point of Beginning.

The Claim is approximately 1500 feet long and 600 feet wide, such that 20 feet are claimed in a NORTH direction and 1480 feet in a SOUTH direction from the point of discovery (monument of location), at which the Notice of Location was posted, together with 300 feet on each side of the monument of location and center line of the Claim. The general course of the lode or vein is from the NORTH to the SOUTH direction.

This claim is located in all or part of the following quarter section(s):


SW 1/4 of Section 33, T. 26 N., R. 48 E., M.D.B.M.

in EUREKA County, State of Nevada.

The work of location consisted of making a claim map as provided in N.R.S. 517.040.

NEVADA GOLD EXPLORATION, INC.  
Claimant

Recorders Stamp

  
Agent

BOOK 328 PAGE 70  
OFFICIAL RECORDS  
RECORDED AT THE REQUEST OF  
*Nevada Gold Exploration*  
99 JUL 22 PM 1:26

EUREKA COUNTY NEVADA  
M.N. REBALEATI, RECORDER  
**172368**  
FEES 9.50

BOOK 328 PAGE 70

172369

RETURN TO: NEVADA GOLD EXPLORATION, INC.  
1475 GREG STREET  
SPARKS, NEVADA 89431

**CERTIFICATE OF LOCATION OF LODE MINING CLAIM**  
**STATE OF NEVADA, COUNTY OF EUREKA**

KNOW ALL MEN BY THESE PRESENTS, That the undersigned hereby certifies that:

NEVADA GOLD EXPLORATION, INC.  
1475 GREG STREET  
SPARKS, NEVADA 89431

has located the CTZ 14 Lode Mining Claim on the 21 day of MAY, 1999 whose dimensions are approximately 1200 feet by 600 feet. By this Declaration and such location, the above name locator(s) claim all veins, lodes, ledges, deposits and surface ground within the boundaries of said claim.

Said claim is a lode it being situated in the above mentioned county and state, and it is distinctly marked on the ground so that its boundaries may be readily traced by four 2" x 2" wooden post four feet long. Each monument is marked with a scribed metal tag, which states the claim name and number, and the location of the monument with respect to the claim.

Beginning at the NE corner (Cor. No. 1), thence 1200 feet south to the SE Corner (Cor. No. 2), thence 600 feet west to the SW Corner (Cor. No. 3), thence 1200 feet north to the NW Corner (Cor. No. 4), thence 600 feet east to the Point of Beginning.

The Claim is approximately 1200 feet long and 600 feet wide, such that 20 feet are claimed in a SOUTH direction and 1180 feet in a NORTH direction from the point of discovery (monument of location), at which the Notice of Location was posted, together with 300 feet on each side of the monument of location and center line of the Claim. The general course of the lode or vein is from the NORTH to the SOUTH direction.

This claim is located in all or part of the following quarter section(s):

NW 1/4 of Section 33 ,T. 26 N., R. 48 E., M.D.B.M.


SW 1/4 of Section 33 ,T. 26 N., R. 48 E., M.D.B.M.

in EUREKA County, State of Nevada.

The work of location consisted of making a claim map as provided in N.R.S. 517.040.

NEVADA GOLD EXPLORATION, INC.  
Claimant

Recorders Stamp

  
Agent

BOOK 328 PAGE 71  
OFFICIAL RECORDS  
RECORDED AT THE REQUEST OF  
*Nevada Gold Exploration*  
99 JUL 22 PM 1:26

EUREKA COUNTY NEVADA  
M.N. REBALEATI, RECORDER  
**172369** FEES 9.50

BOOK 328 PAGE 71



172370

RETURN TO: NEVADA GOLD EXPLORATION, INC.  
1475 GREG STREET  
SPARKS, NEVADA 89431

**CERTIFICATE OF LOCATION OF LODE MINING CLAIM**  
**STATE OF NEVADA, COUNTY OF EUREKA**

KNOW ALL MEN BY THESE PRESENTS, That the undersigned hereby certifies that:

NEVADA GOLD EXPLORATION, INC.  
1475 GREG STREET  
SPARKS, NEVADA 89431

has located the CTZ 15 Lode Mining Claim on the 21 day of MAY, 1999 whose dimensions are approximately 1200 feet by 600 feet. By this Declaration and such location, the above name locator(s) claim all veins, lodes, ledges, deposits and surface ground within the boundaries of said claim.

Said claim is a lode it being situated in the above mentioned county and state, and it is distinctly marked on the ground so that its boundaries may be readily traced by four 2" x 2" wooden post four feet long. Each monument is marked with a scribed metal tag, which states the claim name and number, and the location of the monument with respect to the claim.

Beginning at the NE corner (Cor. No. 1), thence 1200 feet south to the SE Corner (Cor. No. 2), thence 600 feet west to the SW Corner (Cor. No. 3), thence 1200 feet north to the NW Corner (Cor. No. 4), thence 600 feet east to the Point of Beginning.

The Claim is approximately 1200 feet long and 600 feet wide, such that 20 feet are claimed in a SOUTH direction and 1180 feet in a NORTH direction from the point of discovery (monument of location), at which the Notice of Location was posted, together with 300 feet on each side of the monument of location and center line of the Claim. The general course of the lode or vein is from the NORTH to the SOUTH direction.

This claim is located in all or part of the following quarter section(s):

NE 1/4 of Section 33, T. 26 N., R. 48 E., M.D.B.M.


SE 1/4 of Section 33, T. 26 N., R. 48 E., M.D.B.M.

in EUREKA County, State of Nevada.

The work of location consisted of making a claim map as provided in N.R.S. 517.040.

NEVADA GOLD EXPLORATION, INC.  
Claimant

Recorders Stamp

  
Agent

BOOK 328 PAGE 72  
OFFICIAL RECORDS  
RECORDED AT THE REQUEST OF  
*Nevada Gold Exploration*  
99 JUL 22 PM 1:26

EUREKA COUNTY NEVADA  
M.N. REBALEATI, RECORDER  
FILE NO. 172370 FEES \$ 9.50

BOOK 328 PAGE 72