

172372

RETURN TO: NEVADA GOLD EXPLORATION, INC.
1475 GREG STREET
SPARKS, NEVADA 89431

CERTIFICATE OF LOCATION OF LODE MINING CLAIM
STATE OF NEVADA, COUNTY OF EUREKA

KNOW ALL MEN BY THESE PRESENTS, That the undersigned hereby certifies that:

NEVADA GOLD EXPLORATION, INC.
1475 GREG STREET
SPARKS, NEVADA 89431

has located the CTZ 18 Lode Mining Claim on the 9 day of JULY, 1999 whose dimensions are approximately 1500 feet by 600 feet. By this Declaration and such location, the above name locator(s) claim all veins, lodes, ledges, deposits and surface ground within the boundaries of said claim.

Said claim is a lode it being situated in the above mentioned county and state, and it is distinctly marked on the ground so that its boundaries may be readily traced by four 2" x 2" wooden post four feet long. Each monument is marked with a scribed metal tag, which states the claim name and number, and the location of the monument with respect to the claim.

Beginning at the NE corner (Cor. No. 1), thence 1500 feet south to the SE Corner (Cor. No. 2), thence 600 feet west to the SW Corner (Cor. No. 3), thence 1500 feet north to the NW Corner (Cor. No. 4), thence 600 feet east to the Point of Beginning.

The Claim is approximately 1500 feet long and 600 feet wide, such that 10 feet are claimed in a SOUTH direction and 1490 feet in a NORTH direction from the point of discovery (monument of location), at which the Notice of Location was posted, together with 300 feet on each side of the monument of location and center line of the Claim. The general course of the lode or vein is from the NORTH to the SOUTH direction.

This claim is located in all or part of the following quarter section(s):


SW 1/4 of Section 3, T. 25 N., R. 48 E., M.D.B.M.

in EUREKA County, State of Nevada.

The work of location consisted of making a claim map as provided in N.R.S. 517.040.

NEVADA GOLD EXPLORATION, INC.
Claimant

Recorders Stamp


Agent

BOOK 328 PAGE 73
OFFICIAL RECORDS
RECORDED AT THE REQUEST OF
Nevada Gold Exploration
99 JUL 22 PM 1:35

EUREKA COUNTY NEVADA
M.N. REBALEATI, RECORDER
FILE NO. FEES \$ 9.50

BOOK 328 PAGE 73

172372

172373

RETURN TO: NEVADA GOLD EXPLORATION, INC.
1475 GREG STREET
SPARKS, NEVADA 89431

CERTIFICATE OF LOCATION OF LODE MINING CLAIM
STATE OF NEVADA, COUNTY OF EUREKA

KNOW ALL MEN BY THESE PRESENTS, That the undersigned hereby certifies that:

NEVADA GOLD EXPLORATION, INC.
1475 GREG STREET
SPARKS, NEVADA 89431

has located the CTZ 19 Lode Mining Claim on the 9 day of JULY, 1999 whose dimensions are approximately 1500 feet by 600 feet. By this Declaration and such location, the above name locator(s) claim all veins, lodes, ledges, deposits and surface ground within the boundaries of said claim.

Said claim is a lode it being situated in the above mentioned county and state, and it is distinctly marked on the ground so that its boundaries may be readily traced by four 2" x 2" wooden post four feet long. Each monument is marked with a scribed metal tag, which states the claim name and number, and the location of the monument with respect to the claim.

Beginning at the NE corner (Cor. No. 1), thence 1500 feet south to the SE Corner (Cor. No. 2), thence 600 feet west to the SW Corner (Cor. No. 3), thence 1500 feet north to the NW Corner (Cor. No. 4), thence 600 feet east to the Point of Beginning.

The Claim is approximately 1500 feet long and 600 feet wide, such that 10 feet are claimed in a SOUTH direction and 1490 feet in a NORTH direction from the point of discovery (monument of location), at which the Notice of Location was posted, together with 300 feet on each side of the monument of location and center line of the Claim. The general course of the lode or vein is from the NORTH to the SOUTH direction.

This claim is located in all or part of the following quarter section(s):


SW 1/4 of Section 3, T. 25 N., R. 48 E., M.D.B.M.

in EUREKA County, State of Nevada.

The work of location consisted of making a claim map as provided in N.R.S. 517.040.

NEVADA GOLD EXPLORATION, INC.
Claimant

Recorders Stamp


Agent

BOOK 328 PAGE 74
OFFICIAL RECORDS
RECORDED AT THE REQUEST OF
Nevada Gold Exploration
99 JUL 22 PM 1:35

EUREKA COUNTY NEVADA
M.N. REBALEATI, RECORDER
FILE NO. FEES \$ 9.50

BOOK 328 PAGE 74

172373

172374

RETURN TO: NEVADA GOLD EXPLORATION, INC.
1475 GREG STREET
SPARKS, NEVADA 89431

CERTIFICATE OF LOCATION OF LODE MINING CLAIM
STATE OF NEVADA, COUNTY OF EUREKA

KNOW ALL MEN BY THESE PRESENTS, That the undersigned hereby certifies that:

NEVADA GOLD EXPLORATION, INC.
1475 GREG STREET
SPARKS, NEVADA 89431

has located the CTZ 20 Lode Mining Claim on the 9 day of JULY, 1999 whose dimensions are approximately 1500 feet by 600 feet. By this Declaration and such location, the above name locator(s) claim all veins, lodes, ledges, deposits and surface ground within the boundaries of said claim.

Said claim is a lode it being situated in the above mentioned county and state, and it is distinctly marked on the ground so that its boundaries may be readily traced by four 2" x 2" wooden post four feet long. Each monument is marked with a scribed metal tag, which states the claim name and number, and the location of the monument with respect to the claim.

Beginning at the NE corner (Cor. No. 1), thence 1500 feet south to the SE Corner (Cor. No. 2), thence 600 feet west to the SW Corner (Cor. No. 3), thence 1500 feet north to the NW Corner (Cor. No. 4), thence 600 feet east to the Point of Beginning.

The Claim is approximately 1500 feet long and 600 feet wide, such that 10 feet are claimed in a SOUTH direction and 1490 feet in a NORTH direction from the point of discovery (monument of location), at which the Notice of Location was posted, together with 300 feet on each side of the monument of location and center line of the Claim. The general course of the lode or vein is from the NORTH to the SOUTH direction.

This claim is located in all or part of the following quarter section(s):

SE 1/4 of Section 3, T. 25 N., R. 48 E., M.D.B.M.
SW 1/4 of Section 3, T. 25 N., R. 48 E., M.D.B.M.


in EUREKA County, State of Nevada.

The work of location consisted of making a claim map as provided in N.R.S. 517.040.

NEVADA GOLD EXPLORATION, INC.

Recorders Stamp

Claimant



Agent

BOOK 328 PAGE 75
OFFICIAL RECORDS
RECORDED AT THE REQUEST OF
Nevada Gold Exploration
99 JUL 22 PM 1:35

EUREKA COUNTY NEVADA
M.N. REBALEATI, RECORDER
FILE NO. FEES 9.50

BOOK 328 PAGE 75

172374

172375

RETURN TO: NEVADA GOLD EXPLORATION, INC.
1475 GREG STREET
SPARKS, NEVADA 89431

CERTIFICATE OF LOCATION OF LODE MINING CLAIM
STATE OF NEVADA, COUNTY OF EUREKA

KNOW ALL MEN BY THESE PRESENTS, That the undersigned hereby certifies that:

NEVADA GOLD EXPLORATION, INC.
1475 GREG STREET
SPARKS, NEVADA 89431

has located the CTZ 21 Lode Mining Claim on the 9 day of JULY, 1999 whose dimensions are approximately 1500 feet by 600 feet. By this Declaration and such location, the above name locator(s) claim all veins, lodes, ledges, deposits and surface ground within the boundaries of said claim.

Said claim is a lode it being situated in the above mentioned county and state, and it is distinctly marked on the ground so that its boundaries may be readily traced by four 2" x 2" wooden post four feet long. Each monument is marked with a scribed metal tag, which states the claim name and number, and the location of the monument with respect to the claim.

Beginning at the NE corner (Cor. No. 1), thence 1500 feet south to the SE Corner (Cor. No. 2), thence 600 feet west to the SW Corner (Cor. No. 3), thence 1500 feet north to the NW Corner (Cor. No. 4), thence 600 feet east to the Point of Beginning.

The Claim is approximately 1500 feet long and 600 feet wide, such that 10 feet are claimed in a NORTH direction and 1490 feet in a SOUTH direction from the point of discovery (monument of location), at which the Notice of Location was posted, together with 300 feet on each side of the monument of location and center line of the Claim. The general course of the lode or vein is from the NORTH to the SOUTH direction.

This claim is located in all or part of the following quarter section(s):

NW 1/4 of Section 10 ,T. 25 N., R. 48 E., M.D.B.M.


SW 1/4 of Section 3 ,T. 25 N., R. 48 E., M.D.B.M.

in EUREKA County, State of Nevada.

The work of location consisted of making a claim map as provided in N.R.S. 517.040.

NEVADA GOLD EXPLORATION, INC.
Claimant

Recorders Stamp


Agent

BOOK 328 PAGE 76
OFFICIAL RECORDS
RECORDED AT THE REQUEST OF
Nevada Gold Exploration
99 JUL 22 PM 1:36

EUREKA COUNTY NEVADA
M.N. REBALEATI, RECORDER
FILE NO. FEES 9.50

BOOK 328 PAGE 076

172375

172376

RETURN TO: NEVADA GOLD EXPLORATION, INC.
1475 GREG STREET
SPARKS, NEVADA 89431

CERTIFICATE OF LOCATION OF LODE MINING CLAIM
STATE OF NEVADA, COUNTY OF EUREKA

KNOW ALL MEN BY THESE PRESENTS, That the undersigned hereby certifies that:

NEVADA GOLD EXPLORATION, INC.
1475 GREG STREET
SPARKS, NEVADA 89431

has located the CTZ 22 Lode Mining Claim on the 9 day of JULY, 1999 whose dimensions are approximately 1500 feet by 600 feet. By this Declaration and such location, the above name locator(s) claim all veins, lodes, ledges, deposits and surface ground within the boundaries of said claim.

Said claim is a lode it being situated in the above mentioned county and state, and it is distinctly marked on the ground so that its boundaries may be readily traced by four 2" x 2" wooden post four feet long. Each monument is marked with a scribed metal tag, which states the claim name and number, and the location of the monument with respect to the claim.

Beginning at the NE corner (Cor. No. 1), thence 1500 feet south to the SE Corner (Cor. No. 2), thence 600 feet west to the SW Corner (Cor. No. 3), thence 1500 feet north to the NW Corner (Cor. No. 4), thence 600 feet east to the Point of Beginning.

The Claim is approximately 1500 feet long and 600 feet wide, such that 10 feet are claimed in a NORTH direction and 1490 feet in a SOUTH direction from the point of discovery (monument of location), at which the Notice of Location was posted, together with 300 feet on each side of the monument of location and center line of the Claim. The general course of the lode or vein is from the NORTH to the SOUTH direction.

This claim is located in all or part of the following quarter section(s):

NW 1/4 of Section 10 ,T. 25 N., R. 48 E., M.D.B.M.


SW 1/4 of Section 3 ,T. 25 N., R. 48 E., M.D.B.M.

in EUREKA County, State of Nevada.

The work of location consisted of making a claim map as provided in N.R.S. 517.040.

NEVADA GOLD EXPLORATION, INC.
Claimant

Recorders Stamp


Agent

BOOK 328 PAGE 77
OFFICIAL RECORDS
RECORDED AT THE REQUEST OF
Nevada Gold Exploration
99 JUL 22 PM 1:36

EUREKA COUNTY NEVADA
M.N. REBALEATI, RECORDER
FILE NO. 172376 FEES \$ 9.50

BOOK 328 PAGE 77

RETURN TO: NEVADA GOLD EXPLORATION, INC.
1475 GREG STREET
SPARKS, NEVADA 89431

172377

CERTIFICATE OF LOCATION OF LODE MINING CLAIM
STATE OF NEVADA, COUNTY OF EUREKA

KNOW ALL MEN BY THESE PRESENTS, That the undersigned hereby certifies that:

NEVADA GOLD EXPLORATION, INC.
1475 GREG STREET
SPARKS, NEVADA 89431

has located the CTZ 23 Lode Mining Claim on the 9 day of JULY, 1999 whose dimensions are approximately 1500 feet by 600 feet. By this Declaration and such location, the above name locator(s) claim all veins, lodes, ledges, deposits and surface ground within the boundaries of said claim.

Said claim is a lode it being situated in the above mentioned county and state, and it is distinctly marked on the ground so that its boundaries may be readily traced by four 2" x 2" wooden post four feet long. Each monument is marked with a scribed metal tag, which states the claim name and number, and the location of the monument with respect to the claim.

Beginning at the NE corner (Cor. No. 1), thence 1500 feet south to the SE Corner (Cor. No. 2), thence 600 feet west to the SW Corner (Cor. No. 3), thence 1500 feet north to the NW Corner (Cor. No. 4), thence 600 feet east to the Point of Beginning.

The Claim is approximately 1500 feet long and 600 feet wide, such that 10 feet are claimed in a NORTH direction and 1490 feet in a SOUTH direction from the point of discovery (monument of location), at which the Notice of Location was posted, together with 300 feet on each side of the monument of location and center line of the Claim. The general course of the lode or vein is from the NORTH to the SOUTH direction.

This claim is located in all or part of the following quarter section(s):


NE 1/4 of Section 10 ,T. 25 N., R. 48 E., M.D.B.M.
NW 1/4 of Section 10 ,T. 25 N., R. 48 E., M.D.B.M.
SE 1/4 of Section 3 ,T. 25 N., R. 48 E., M.D.B.M.
SW 1/4 of Section 3 ,T. 25 N., R. 48 E., M.D.B.M.

in EUREKA County, State of Nevada.

The work of location consisted of making a claim map as provided in N.R.S. 517.040.

NEVADA GOLD EXPLORATION, INC.
Claimant

Recorders Stamp


Agent

BOOK 328 PAGE 78
OFFICIAL RECORDS
RECORDED AT THE REQUEST OF
Nevada Gold Exploration
99 JUL 22 PM 1:36

EUREKA COUNTY NEVADA
M.N. REBALEATI, RECORDER
FILE NO. FEES 9.50

BOOK 328 PAGE 78

172377