

UNITED STATES  
DEPARTMENT OF THE INTERIOR  
BUREAU OF LAND MANAGEMENT

172515

FORM APPROVED  
OMB NO. 1004-0034  
Expires: September 30, 1998

ASSIGNMENT OF RECORD TITLE INTEREST IN A  
LEASE FOR OIL AND GAS OR GEOTHERMAL RESOURCES

Mineral Leasing Act of 1920 (30 U.S.C. 181 et seq.)  
Act for Acquired Lands of 1947 (30 U.S.C. 351-359)  
Geothermal Steam Act of 1970 (30 U.S.C. 1001-1025)  
Department of the Interior Appropriations Act, Fiscal Year 1981 (42 U.S.C. 6508)

Lease Serial No.

N-65591

Lease Effective Date  
(Anniversary Date)

July 1, 1999

New Serial No.

Type or print plainly in ink and sign in ink.

PART A: ASSIGNMENT

1. Assignee\* Yates Drilling Company 15%  
Street 105 South Fourth Street  
City, State, ZIP Code Artesia, New Mexico 88210

\*If more than one assignee, check here ☐ and list the name(s) and address(es) of all additional assignees on the reverse of this form or on a separate attached sheet of paper.

This record title assignment is for: (Check one) ☒ Oil and Gas Lease, or ☐ Geothermal Lease

Interest conveyed: (Check one or both, as appropriate) ☒ Record Title, ☐ Overriding Royalty, payment out of production or other similar interests or payments

2. This assignment conveys the following interest:

| Land Description<br><br>Additional space on reverse, if needed. Do not submit documents or agreements other than this form; such documents or agreements shall only be referenced herein.                                  | Percent of Interest |          |          | Percent of Overriding Royalty or Similar Interests |                                 |
|--|---------------------|----------|----------|--|---------------------------------|
|  | Owned               | Conveyed | Retained | Reserved   | Previously reserved or conveyed |
| a  | b                   | c        | d        | e  | f                               |
| Township 28 North, Range 52 East, MD<br>Section 19: Lots 1-4, E/2, E/2W/2<br>Section 30: Lots 1-4, E/2, E/2W/2<br>Section 31: Lots 1-4, E/2, E/2W/2<br><br>Containing 1886.68 acres, more or less<br>Eureka County, Nevada | 100%                | 95%      | 5%       | -0-  | -0-                             |

FOR BLM USE ONLY—DO NOT WRITE BELOW THIS LINE

UNITED STATES OF AMERICA

This assignment is approved solely for administrative purposes. Approval does not warrant that either party to this assignment holds legal or equitable title to this lease.

☐ Assignment approved for above described lands;

☐ Assignment approved for attached land description

Assignment approved effective

BOOK 328 PAGE 272

☐ Assignment approved for land description indicated on reverse of this form.

By

Myco Industries 15%  
105 South Fourth Street  
Artesia, New Mexico 88210

Abo Petroleum Corporation 15%  
105 South Fourth Street  
Artesia, New Mexico 88210


Sinclair Oil Corporation 50%  
550 East South Temple  
Salt Lake City, Utah 84102

STATE OF NEW MEXICO )  
COUNTY OF EDDY )

The foregoing instrument was acknowledged before me this 27 day of June, 1999 by Randy G. Patterson, Attorney-in-Fact for Yates Petroleum Corporation, a New Mexico corporation.

My Commission Expires:

6-14-2003

  
Notary Public

PART B: CERTIFICATION AND REQUEST FOR APPROVAL

- The Assignor certifies as owner of an interest in the above designated lease that he/she hereby assigns to the above assignee(s) the rights specified above.
- Assignee certifies as follows: (a) Assignee is a citizen of the United States; an association of such citizens; a municipality; or a corporation organized under the laws of the United States or of any State or territory thereof. For the assignment of NPR-A leases, assignee is a citizen, national, or resident alien of the United States or association of such citizens, nationals, resident aliens or private, public or municipal corporations. (b) Assignee is not considered a minor under the laws of the State in which the lands covered by this assignment are located; (c) Assignee's chargeable interests, direct and indirect, in each public domain and acquired lands separately in the same State, do not exceed 246,080 acres in oil and gas leases (of which up to 200,000 acres may be in oil and gas options), or 300,000 acres in leases in each leasing District in Alaska of which up to 200,000 acres may be in options, if this is an oil and gas lease issued in accordance with the Mineral Leasing Act of 1920, or 51,200 acres in any one State if this is a geothermal lease; (d) All parties holding an interest in the assignment are otherwise in compliance with the regulations (43 CFR Group 3100 or 3200) and the authorizing Acts; (e) Assignee is in compliance with reclamation requirements for all Federal oil and gas lease holdings as required by sec. 17(g) of the Mineral Leasing Act; and (f) Assignee is not in violation of sec. 41 of the Mineral Leasing Act.
- Assignee's signature to this assignment constitutes acceptance of all applicable terms, conditions, stipulations and restrictions pertaining to the lease described herein.


For geothermal assignments, an overriding royalty may not be less than one-fourth (1/4) of one percent of the value of output, nor greater than 50 percent of the rate of royalty due to the United States when this assignment is added to all previously created overriding royalties (43 CFR 3241).

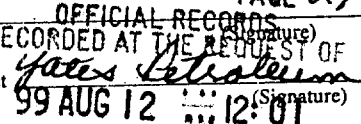
I certify that the statements made herein by me are true, complete, and correct to the best of my knowledge and belief and are made in good faith.

Executed this 27 day of June, 19 99

Executed this \_\_\_\_\_ day of \_\_\_\_\_, 19 \_\_\_\_\_

Name of Assignor as shown on current lease Yates Petroleum Corporation  
Please type or print

Assignor \_\_\_\_\_  
or \_\_\_\_\_  
Attorney-in-fact   
(Signature)

Assignee \_\_\_\_\_  
or \_\_\_\_\_  
Attorney-in-fact   
(Signature)

105 South Fourth Street  
(Assignor's Address)  
Artesia NM 88210  
(City) (State) (Zip Code)

BOOK 328 PAGE 272  
OFFICIAL RECORDS  
RECORDED AT THE REQUEST OF  
Yates Petroleum Corporation  
99 AUG 12 12:01  
EUREKA COUNTY NEVADA  
M.H. REBALEATI, RECORDER  
FILE NO. 172515  
FEES \$8.00

Public reporting burden for this form is estimated to average 30 minutes per response including the time for reviewing instructions, gathering and maintaining data, and completing and reviewing the form. Direct comments regarding the burden estimate or any other aspect of this form to U.S. Department of the Interior, Bureau of Land Management, Bureau Clearance Officer (DW-110), Denver Federal Center, Building 40, P.O. Box 25047, Denver, CO 80225-0047 and the Office of Management and Budget, Paperwork Reduction Project (1004-0034), Washington, D.C. 20503.

Title 18 U.S.C. Sec. 1001 makes it a crime for any person knowingly and willfully to make to any Department or agency of the United States any false, fictitious or fraudulent statements or representations as to any matter within its jurisdiction.

BOOK 328 PAGE 273