

CERTIFICATE OF LOCATION
LODE MINING CLAIM

172622

TO ALL WHOM IT MAY CONCERN:

The undersigned hereby certifies that he has caused to be located the KEY # 9 Lode Mining Claim in the following quarter section(s):

Quarter	Section	Township	Range	Meridian
NE	22	24N	48E	Mount Diablo
SE	22	24N	48E	Mount Diablo
SW	23	24N	48E	Mount Diablo
NW	23	24N	48E	Mount Diablo

in Eureka County, Nevada, on the 11th day of June, 1999.

Name and mailing address of Locator is:

Nevada Pacific Gold (US), Inc.
a Nevada Corporation
P.O. Box 548
Elko, Nevada 89803

The Claim is approximately 1500 feet long and 600 feet wide, such that 1495 feet are claimed in a WEST direction and 5 feet in a EAST direction from the point of discovery (monument of location), at which the Notice of Location is posted, together with 300 feet on each side of the monument of location and center line of the Claim.

The general course of the lode or vein is from the NORTH to the SOUTH direction.

The number, location and markings on each corner monument are as follows:

	Location	Markings	Description
Post No. 1	NE	9/10	2" x 2" x 4' wooden post
Post No. 2	SE	9/10 11/12	2" x 2" x 4' wooden post
Post No. 3	SW	17/11	2" x 2" x 4' wooden post
Post No. 4	NW	17/9	2" x 2" x 4' wooden post

As erected on the ground, each corner monument is marked as described above by: Metal Tags.
(eg. Metal tags, paint on post)

The work of Location consisted of making a claim map as provided in NRS 517.040.

Dated this 7th day of September, 1999.

SIGNATURE OF LOCATOR:

By [Signature]
owner, claimant or agent

RECORDERS STAMP

BOOK 329 PAGE 001
OFFICIAL RECORDS
RECORDED AT THE REQUEST OF
Nevada Pacific Gold
99 SEP -8 PM 3:08

EUREKA COUNTY NEVADA
M.N. REBALEATI, RECORDER
FILE NO. FEES 11.50

172622

BOOK 329 PAGE 001

CERTIFICATE OF LOCATION
LODE MINING CLAIM

172623

TO ALL WHOM IT MAY CONCERN:

The undersigned hereby certifies that he has caused to be located the KEY # 10 Lode Mining Claim in the following quarter section(s):

Quarter	Section	Township	Range	Meridian
NE		24N	48E	Mount Diablo
SE		24N	48E	Mount Diablo
SW	23	24N	48E	Mount Diablo
NW	23	24N	48E	Mount Diablo

in Eureka County, Nevada, on the 11th day of June, 1999.

Name and mailing address of Locator is:

Nevada Pacific Gold (US), Inc.
a Nevada Corporation
P.O. Box 548
Elko, Nevada 89803

The Claim is approximately 1500 feet long and 600 feet wide, such that 1495 feet are claimed in a EAST direction and 5 feet in a WEST direction from the point of discovery (monument of location), at which the Notice of Location is posted, together with 300 feet on each side of the monument of location and center line of the Claim.

The general course of the lode or vein is from the NORTH to the SOUTH direction.

The number, location and markings on each corner monument are as follows:

	Location	Markings	Description
Post No. 1	NE	10/45	2" x 2" x 4' wooden post
Post No. 2	SE	10/45 12/47	2" x 2" x 4' wooden post
Post No. 3	SW	9/10 11/12	2" x 2" x 4' wooden post
Post No. 4	NW	9/10	2" x 2" x 4' wooden post

As erected on the ground, each corner monument is marked as described above by: Metal Tags.
(eg. Metal tags, paint on post)

The work of Location consisted of making a claim map as provided in NRS 517.040.

Dated this 7th day of September, 1999.

SIGNATURE OF LOCATOR:

By [Signature]
owner, claimant or agent

RECORDERS STAMP

BOOK 329 PAGE 002
OFFICIAL RECORDS
RECORDED AT THE REQUEST OF
Nevada Pacific Gold
99 SEP -8 PM 3:08

EUREKA COUNTY NEVADA
M.N. REBALEATI, RECORDER
FILE NO. FEES 11.50

172623

BOOK 329 PAGE 002

CERTIFICATE OF LOCATION LODE MINING CLAIM

TO ALL WHOM IT MAY CONCERN:

The undersigned hereby certifies that he has caused to be located the KEY # 11 Lode Mining Claim in the following quarter section(s):

Quarter	Section	Township	Range	Meridian
NE		24N	48E	Mount Diablo
SE	22	24N	48E	Mount Diablo
SW	23	24N	48E	Mount Diablo
NW		24N	48E	Mount Diablo

in Eureka County, Nevada, on the 11th day of June, 1999.

Name and mailing address of Locator is:

Nevada Pacific Gold (US), Inc.
a Nevada Corporation
P.O. Box 549
Elko, Nevada 89804

The Claim is approximately 1500 feet long and 600 feet wide, such that 1495 feet are claimed in a WEST direction and 5 feet in a EAST direction from the point of discovery (monument of location), at which the Notice of Location is posted, together with 301 feet on each side of the monument of location and center line of the Claim.

The general course of the lode or vein is from the NORTH to the SOUTH direction.

The number, location and markings on each corner monument are as follows:

	Location	Markings	Description
Post No. 5	NE	$\frac{9}{11} \mid \frac{10}{12}$	2" x 2" x 4' wooden post
Post No. 6	SE	$\frac{11}{13} \mid \frac{12}{14}$	2" x 2" x 4' wooden post
Post No. 7	SW	$\frac{11}{13}$	2" x 2" x 4' wooden post
Post No. 8	NW	$\frac{9}{11}$	2" x 2" x 4' wooden post

As erected on the ground, each corner monument is marked as described above by: Metal Tags.
(eg. Metal tags, paint on post)

The work of Location consisted of making a claim map as provided in NRS 517.040.

Dated this 7th day of September, 1999.

SIGNATURE OF LOCATOR:

By M.A. Call
owner, claimant or agent

RECORDERS STAMP

BOOK 329 PAGE 003
OFFICIAL RECORDS
RECORDED AT THE REQUEST OF
Nevada Pacific Gold
99 SEP -8 PM 3: 08

EUREKA COUNTY NEVADA
M.N. REBALEATI, RECORDER
FILE NO. FEES 11.50

172624**BOOK 329 PAGE 003**

CERTIFICATE OF LOCATION
LODE MINING CLAIM

172625

TO ALL WHOM IT MAY CONCERN:

The undersigned hereby certifies that he has caused to be located the KEY # 12 Lode Mining Claim in the following quarter section(s):

Quarter	Section	Township	Range	Meridian
NE		24N	48E	Mount Diablo
SE		24N	48E	Mount Diablo
SW	23	24N	48E	Mount Diablo
NW		24N	48E	Mount Diablo

in Eureka County, Nevada, on the 11th day of June, 1999.

Name and mailing address of Locator is:

Nevada Pacific Gold (US), Inc.
a Nevada Corporation
P.O. Box 548
Elko, Nevada 89803

The Claim is approximately 1500 feet long and 600 feet wide, such that 1495 feet are claimed in a EAST direction and 5 feet in a WEST direction from the point of discovery (monument of location), at which the Notice of Location is posted, together with 300 feet on each side of the monument of location and center line of the Claim.

The general course of the lode or vein is from the NORTH to the SOUTH direction.

The number, location and markings on each corner monument are as follows:

	Location	Markings	Description
Post No. 1	NE <u>10 45</u> <u>12 47</u>	<u>12 47</u>	2" x 2" x 4' wooden post
Post No. 2	SE <u>11 12</u> <u>13 14</u>	<u>14 49</u>	2" x 2" x 4' wooden post
Post No. 3	SW <u>9 10</u> <u>11 12</u>	<u>11 12</u>	2" x 2" x 4' wooden post
Post No. 4	NW		

As erected on the ground, each corner monument is marked as described above by: Metal Tags.
(eg. Metal tags, paint on post)

The work of Location consisted of making a claim map as provided in NRS 517.040.

Dated this 7th day of September, 1999.

SIGNATURE OF LOCATOR:

By *David A. Kelly*
owner, claimant or agent

RECORDERS STAMP
BOOK 329 PAGE 004
OFFICIAL RECORDS
RECORDED AT THE REQUEST OF
<i>Nevada Pacific Gold</i>
99 SEP -8 PM 3:08
EUREKA COUNTY-NEVADA
M.N. REBALEATI, RECORDER
FILE NO. FEES 11.50
172625

BOOK 329 PAGE 004

CERTIFICATE OF LOCATION
LODE MINING CLAIM

172626

TO ALL WHOM IT MAY CONCERN:

The undersigned hereby certifies that he has caused to be located the KEY # 13 Lode Mining Claim in the following quarter section(s):

Table with 5 columns: Quarter, Section, Township, Range, Meridian. Rows include NE, SE, SW, NW with corresponding section numbers (22, 23) and township/range details.

in Eureka County, Nevada, on the 11th day of June, 1999.

Name and mailing address of Locator is: Nevada Pacific Gold (US), Inc. a Nevada Corporation P.O. Box 549 Elko, Nevada 89804

The Claim is approximately 1500 feet long and 600 feet wide, such that 1495 feet are claimed in a WEST direction and 5 feet in a EAST direction from the point of discovery (monument of location), at which the Notice of Location is posted, together with 301 feet on each side of the monument of location and center line of the Claim. The general course of the lode or vein is from the NORTH to the SOUTH direction.

The number, location and markings on each corner monument are as follows:

Table with 3 columns: Location, Markings, Description. Rows for Post No. 5 (NE), Post No. 6 (SE), Post No. 7 (SW), Post No. 8 (NW) with specific survey markings and '2" x 2" x 4' wooden post' descriptions.

As erected on the ground, each corner monument is marked as described above by: Metal Tags. (eg. Metal tags, paint on post)

The work of Location consisted of making a claim map as provided in NRS 517.040.

Dated this 7th day of September, 1999.

SIGNATURE OF LOCATOR:

By [Signature] owner, claimant or agent

RECORDERS STAMP containing: BOOK 329 PAGE 005, OFFICIAL RECORDS, RECORDED AT THE REQUEST OF Nevada Pacific Gold, 99 SEP -8 PM 3:09, EUREKA COUNTY NEVADA, M.N. REBALEATI, RECORDER, FILE NO., FEES \$11.50, and large number 172626.

BOOK 329 PAGE 005

CERTIFICATE OF LOCATION
LODE MINING CLAIM

172627

TO ALL WHOM IT MAY CONCERN:

The undersigned hereby certifies that he has caused to be located the KEY # 14 Lode Mining Claim in the following quarter section(s):

Table with 5 columns: Quarter, Section, Township, Range, Meridian. Rows include NE, SE, SW, NW with corresponding Township (24N), Range (48E), and Meridian (Mount Diablo).

in Eureka County, Nevada, on the 11th day of June, 1999.

Name and mailing address of Locator is:

Nevada Pacific Gold (US), Inc.
a Nevada Corporation
P.O. Box 548
Elko, Nevada 89803

The Claim is approximately 1500 feet long and 600 feet wide, such that 1495 feet are claimed in a EAST direction and 5 feet in a WEST direction from the point of discovery (monument of location), at which the Notice of Location is posted, together with 300 feet on each side of the monument of location and center line of the Claim. The general course of the lode or vein is from the NORTH to the SOUTH direction.

The number, location and markings on each corner monument are as follows:

Table with 3 columns: Location, Markings, Description. Rows for Post No. 1 (NE), Post No. 2 (SE), Post No. 3 (SW), Post No. 4 (NW) with specific survey markings and '2" x 2" x 4' wooden post' descriptions.

As erected on the ground, each corner monument is marked as described above by: Metal Tags. (reg. Metal tags, paint on post)

The work of Location consisted of making a claim map as provided in NRS 517.040.

Dated this 7th day of September, 1999.

SIGNATURE OF LOCATOR:

By [Signature] owner, claimant or agent

RECORDERS STAMP
BOOK 329 PAGE 006
OFFICIAL RECORDS
RECORDED AT THE REQUEST OF Nevada Pacific Gold
99 SEP -8 PM 3:09
EUREKA COUNTY NEVADA
M.N. REBALEATI, RECORDER
FILE NO.
172627

BOOK 329 PAGE 006

CERTIFICATE OF LOCATION
LODE MINING CLAIM

172628

TO ALL WHOM IT MAY CONCERN:

The undersigned hereby certifies that he has caused to be located the Claim in the following quarter section(s):

Table with 5 columns: Quarter, Section, Township, Range, Meridian. Rows include NE, SE, SW, NW quarters, Township 24N, Range 48E, and Meridian Mount Diablo.

in Eureka County, Nevada, on the 11th day of June, 1999.

Name and mailing address of Locator is:

Nevada Pacific Gold (US), Inc.
a Nevada Corporation
P.O. Box 549
Elko, Nevada 89804

The Claim is approximately 1500 feet long and 600 feet wide, such that 1495 feet are claimed in a WEST direction and 5 feet in a EAST direction from the point of discovery (monument of location), at which the Notice of Location is posted, together with 301 feet on each side of the monument of location and center line of the Claim.

The general course of the lode or vein is from the NORTH to the SOUTH direction.

The number, location and markings on each corner monument are as follows:

Table with 3 columns: Location, Markings, Description. Rows describe Post No. 5 (NE), Post No. 6 (SE), Post No. 7 (SW), and Post No. 8 (NW) with their respective markings and 2" x 2" x 4' wooden post descriptions.

As erected on the ground, each corner monument is marked as described above by: Metal Tags.

The work of Location consisted of making a claim map as provided in NRS 517.040.

Dated this 7th day of September, 1999.

SIGNATURE OF LOCATOR:

By [Signature]
owner, claimant or agent

RECORDERS STAMP
BOOK 329 PAGE 007
OFFICIAL RECORDS
RECORDED AT THE REQUEST OF Nevada Pacific Gold
99 SEP -8 PM 3:09
EUREKA COUNTY NEVADA
M.N. REBALEATI, RECORDER
FILE NO. 172628
FEES 11.50

BOOK 329 PAGE 007

CERTIFICATE OF LOCATION
LODE MINING CLAIM

172629

TO ALL WHOM IT MAY CONCERN:

The undersigned hereby certifies that he has caused to be located the KEY # 16 Lode Mining Claim in the following quarter section(s):

Quarter	Section	Township	Range	Meridian
NE		24N	48E	Mount Diablo
SE		24N	48E	Mount Diablo
SW	23	24N	48E	Mount Diablo
NW		24N	48E	Mount Diablo

in Eureka County, Nevada, on the 11th day of June, 1999.

Name and mailing address of Locator is:

Nevada Pacific Gold (US), Inc.
a Nevada Corporation
P.O. Box 548
Elko, Nevada 89803

The Claim is approximately 1500 feet long and 600 feet wide, such that 1495 feet are claimed in a EAST direction and 5 feet in a WEST direction from the point of discovery (monument of location), at which the Notice of Location is posted, together with 300 feet on each side of the monument of location and center line of the Claim.

The general course of the lode or vein is from the NORTH to the SOUTH direction.

The number, location and markings on each corner monument are as follows:

	Location	Markings	Description
Post No. 1	NE	$\frac{14}{16} \frac{49}{51}$	2" x 2" wooden post
Post No. 2	SE	$\frac{16}{18} \frac{51}{53}$	2" x 2" wooden post
Post No. 3	SW	$\frac{15}{17} \frac{16}{18}$	2" x 2" wooden post
Post No. 4	NW	$\frac{13}{15} \frac{14}{16}$	2" x 2" wooden post

As erected on the ground, each corner monument is marked as described above by: Metal Tags.
(eg. Metal tags, paint on post)

The work of Location consisted of making a claim map as provided in NRS 517.040.

Dated this 7th day of September, 1999.

SIGNATURE OF LOCATOR:

By [Signature]
owner, claimant or agent

RECORDERS STAMP

BOOK 329 PAGE 008
OFFICIAL RECORDS
RECORDED AT THE REQUEST OF
Nevada Pacific Gold
99 SEP -8 PM 3:09
EUREKA COUNTY NEVADA
M.N. REBALEATI, RECORDER
FILE NO. FEES \$1.50

172629

BOOK 329 PAGE 008

CERTIFICATE OF LOCATION
LODE MINING CLAIM

172630

TO ALL WHOM IT MAY CONCERN:

The undersigned hereby certifies that he has caused to be located the KEY # 17 Lode Mining Claim in the following quarter section(s):

Quarter	Section	Township	Range	Meridian
NE		24N	48E	Mount Diablo
SE	22	24N	48E	Mount Diablo
SW	23	24N	48E	Mount Diablo
NW		24N	48E	Mount Diablo

in Eureka County, Nevada, on the 11th day of June, 1999.

Name and mailing address of Locator is:

Nevada Pacific Gold (US), Inc.
a Nevada Corporation
P.O. Box 549
Elko, Nevada 89804

The Claim is approximately 1500 feet long and 600 feet wide, such that 1495 feet are claimed in a WEST direction and 5 feet in a EAST direction from the point of discovery (monument of location), at which the Notice of Location is posted, together with 301 feet on each side of the monument of location and center line of the Claim.

The general course of the lode or vein is from the NORTH to the SOUTH direction.

The number, location and markings on each corner monument are as follows:

	Location	Markings	Description
Post No. 5	NE	$\frac{15}{17} \frac{16}{18}$	2" x 2" x 4' wooden post
Post No. 6	SE	$\frac{17}{19} \frac{18}{20}$	2" x 2" x 4' wooden post
Post No. 7	SW	$\frac{17}{19}$	2" x 2" x 4' wooden post
Post No. 8	NW	$\frac{15}{17}$	2" x 2" x 4' wooden post

As erected on the ground, each corner monument is marked as described above by: Metal Tags.
(eg. Metal tags, paint on post)

The work of Location consisted of making a claim map as provided in NRS 517.040.

Dated this 7th day of September, 1999.

SIGNATURE OF LOCATOR:

By [Signature]
owner, claimant or agent

RECORDERS STAMP

BOOK 329 PAGE 009
OFFICIAL RECORDS
RECORDED AT THE REQUEST OF
Nevada Pacific Gold
99 SEP -8 PM 3:09
EUREKA COUNTY NEVADA
M.N. REBALEATI, RECORDER
FILE NO. FEES \$11.50

172630

BOOK 329 PAGE 009

CERTIFICATE OF LOCATION
LODE MINING CLAIM

172631

TO ALL WHOM IT MAY CONCERN:

The undersigned hereby certifies that he has caused to be located the KEY # 18 Lode Mining Claim in the following quarter section(s):

Quarter	Section	Township	Range	Meridian
NE		24N	48E	Mount Diablo
SE		24N	48E	Mount Diablo
SW	23	24N	48E	Mount Diablo
NW		24N	48E	Mount Diablo

in Eureka County, Nevada, on the 11th day of June, 1999.

Name and mailing address of Locator is:

Nevada Pacific Gold (US), Inc.
a Nevada Corporation
P.O. Box 548
Elko, Nevada 89803

The Claim is approximately 1500 feet long and 600 feet wide, such that 1495 feet are claimed in a EAST direction and 5 feet in a WEST direction from the point of discovery (monument of location), at which the Notice of Location is posted, together with 300 feet on each side of the monument of location and center line of the Claim.

The general course of the lode or vein is from the NORTH to the SOUTH direction.

The number, location and markings on each corner monument are as follows:

	Location	Markings	Description
Post No. 1	NE <u>16 51</u> <u>18 53</u>		2" x 2" ^{x4} wooden post
Post No. 2	SE	<u>18 53</u> <u>20 55</u>	2" x 2" ^{x4} wooden post
Post No. 3	SW <u>17 18</u> <u>19 20</u>		2" x 2" ^{x4} wooden post
Post No. 4	NW	<u>15 16</u> <u>17 18</u>	2" x 2" ^{x4} wooden post

As erected on the ground, each corner monument is marked as described above by: Metal Tags.
(eg. Metal tags, paint on post)

The work of Location consisted of making a claim map as provided in NRS 517.040.

Dated this 7th day of September, 1999.

SIGNATURE OF LOCATOR:

By *[Signature]*
owner, claimant or agent

RECORDERS STAMP
BOOK 329 PAGE 010
OFFICIAL RECORDS
RECORDED AT THE REQUEST OF
<i>Nevada Pacific Gold</i>
99 SEP -8 PM 3:10
EUREKA COUNTY NEVADA
M.N. REBALEATI, RECORDER
FILE NO.
172631
FEE \$ 11.50

BOOK 329 PAGE 010

CERTIFICATE OF LOCATION
LODE MINING CLAIM

172632

TO ALL WHOM IT MAY CONCERN:
The undersigned hereby certifies that he has caused to be located the KEY # 19 Lode Mining Claim in the following quarter section(s):

Quarter	Section	Township	Range	Meridian
NE	27	24N	48E	Mount Diablo
SE		24N	48E	Mount Diablo
SW		24N	48E	Mount Diablo
NW	26	24N	48E	Mount Diablo

in Eureka County, Nevada, on the 11th day of June, 1999.

Name and mailing address of Locator is: Nevada Pacific Gold (US), Inc.
a Nevada Corporation
P.O. Box 549
Elko, Nevada 89804

The Claim is approximately 1500 feet long and 600 feet wide, such that 1495 feet are claimed in a WEST direction and 5 feet in a EAST direction from the point of discovery (monument of location), at which the Notice of Location is posted, together with 301 feet on each side of the monument of location and center line of the Claim.
The general course of the lode or vein is from the NORTH to the SOUTH direction.

The number, location and markings on each corner monument are as follows:

	Location	Markings	Description
Post No. 5	NE	$\frac{17}{19} \frac{18}{20}$	2" x 2" x 4' wooden post
Post No. 6	SE	$\frac{19}{21} \frac{20}{22}$	2" x 2" x 4' wooden post
Post No. 7	SW	$\frac{19}{21}$	2" x 2" x 4' wooden post
Post No. 8	NW	$\frac{17}{19}$	2" x 2" x 4' wooden post

As erected on the ground, each corner monument is marked as described above by: Metal Tags.
(eg. Metal tags, paint on post)

The work of Location consisted of making a claim map as provided in NRS 517.040.

Dated this 7th day of September, 1999.

SIGNATURE OF LOCATOR:

By *[Signature]*
owner, claimant or agent

RECORDERS STAMP

BOOK 329 PAGE 011

OFFICIAL RECORDS

RECORDED AT THE REQUEST OF

Nevada Pacific Gold

99 SEP -8 PM 3:10

EUREKA COUNTY NEVADA

M.N. REBALEATI, RECORDER

FILE NO.

FEES 11.50

172632

BOOK 329 PAGE 011

CERTIFICATE OF LOCATION
LODE MINING CLAIM

172633

TO ALL WHOM IT MAY CONCERN:

The undersigned hereby certifies that he has caused to be located the KEY # 20 Lode Mining Claim in the following quarter section(s):

Quarter	Section	Township	Range	Meridian
NE		24N	48E	Mount Diablo
SE		24N	48E	Mount Diablo
SW		24N	48E	Mount Diablo
NW	26	24N	48E	Mount Diablo

in Eureka County, Nevada, on the 11th day of June, 1999.

Name and mailing address of Locator is:

Nevada Pacific Gold (US), Inc.
a Nevada Corporation
P.O. Box 548
Elko, Nevada 89803

The Claim is approximately 1500 feet long and 600 feet wide, such that 1495 feet are claimed in a EAST direction and 5 feet in a WEST direction from the point of discovery (monument of location), at which the Notice of Location is posted, together with 300 feet on each side of the monument of location and center line of the Claim.

The general course of the lode or vein is from the NORTH to the SOUTH direction.

The number, location and markings on each corner monument are as follows:

	Location	Markings	Description
Post No. 1	NE <u>18/53</u> <u>20/55</u>		2" x 2" ^{x4'} wooden post
Post No. 2	SE	<u>20/55</u> <u>22/57</u>	2" x 2" ^{x4'} wooden post
Post No. 3	SW <u>19/20</u> <u>21/22</u>		2" x 2" ^{x4'} wooden post
Post No. 4	NW	<u>17/18</u> <u>19/20</u>	2" x 2" ^{x4'} wooden post

As erected on the ground, each corner monument is marked as described above by: Metal Tags.
(eg. Metal tags, paint on post)

The work of Location consisted of making a claim map as provided in NRS 517.040.

Dated this 7th day of September, 1999.

SIGNATURE OF LOCATOR:

By [Signature]
owner, claimant or agent

RECORDERS STAMP

BOOK 329 PAGE 012
OFFICIAL RECORDS
RECORDED AT THE REQUEST OF
Nevada Pacific Gold
99 SEP -8 PM 5:11

EUREKA COUNTY NEVADA
M.N. REBALEATI, RECORDER
FILE NO. FEES 11.50

172633

BOOK 329 PAGE 012

CERTIFICATE OF LOCATION
LODE MINING CLAIM

172634

TO ALL WHOM IT MAY CONCERN:

The undersigned hereby certifies that he has caused to be located the KEY # 21 Lode Mining Claim in the following quarter section(s):

Quarter	Section	Township	Range	Meridian
NE	27	24N	48E	Mount Diablo
SE		24N	48E	Mount Diablo
SW		24N	48E	Mount Diablo
NW	26	24N	48E	Mount Diablo

in Eureka County, Nevada, on the 11th day of June, 1999.

Name and mailing address of Locator is:

Nevada Pacific Gold (US), Inc.
a Nevada Corporation
P.O. Box 549
Elko, Nevada 89804

The Claim is approximately 1500 feet long and 600 feet wide, such that 1495 feet are claimed in a WEST direction and 5 feet in a EAST direction from the point of discovery (monument of location), at which the Notice of Location is posted, together with 301 feet on each side of the monument of location and center line of the Claim.
The general course of the lode or vein is from the NORTH to the SOUTH direction.

The number, location and markings on each corner monument are as follows:

	Location	Markings	Description
Post No. 5	NE <u>19/20</u> <u>21/22</u>		2" x 2" x 4' wooden post
Post No. 6	SE	<u>21/22</u> <u>23/24</u>	2" x 2" x 4' wooden post
Post No. 7	SW <u>21</u> <u>23</u>		2" x 2" x 4' wooden post
Post No. 8	NW	<u>19</u> <u>21</u>	2" x 2" x 4' wooden post

As erected on the ground, each corner monument is marked as described above by: Metal Tags.
(eg. Metal tags, paint on post)

The work of Location consisted of making a claim map as provided in NRS 517.040.

Dated this 7th day of September, 1999.

SIGNATURE OF LOCATOR:

By

[Signature]
owner, claimant or agent

RECORDERS STAMP

BOOK 329 PAGE 013
OFFICIAL RECORDS
RECORDED AT THE REQUEST OF
Nevada Pacific Gold
99 SEP -8 PM 3:11

EUREKA COUNTY NEVADA
M.N. REBALEATI, RECORDER
FILE NO. FEES 11.50

172634

BOOK 329 PAGE 013

CERTIFICATE OF LOCATION
LODE MINING CLAIM

172635

TO ALL WHOM IT MAY CONCERN:

The undersigned hereby certifies that he has caused to be located the KEY # 22 Lode Mining Claim in the following quarter section(s):

Quarter	Section	Township	Range	Meridian
NE		24N	48E	Mount Diablo
SE		24N	48E	Mount Diablo
SW		24N	48E	Mount Diablo
NW	26	24N	48E	Mount Diablo

in Eureka County, Nevada, on the 11th day of June, 1999.

Name and mailing address of Locator is:

Nevada Pacific Gold (US), Inc.
a Nevada Corporation
P.O. Box 548
Elko, Nevada 89803

The Claim is approximately 1500 feet long and 600 feet wide, such that 1495 feet are claimed in a EAST direction and 5 feet in a WEST direction from the point of discovery (monument of location), at which the Notice of Location is posted, together with 300 feet on each side of the monument of location and center line of the Claim.

The general course of the lode or vein is from the NORTH to the SOUTH direction.

The number, location and markings on each corner monument are as follows:

	Location	Markings	Description
Post No. 1	NE	<u>20 55</u> <u>22 57</u>	2" x 2" wooden post ^{x 4"}
Post No. 2	SE	<u>22 57</u> <u>24 59</u>	2" x 2" wooden post ^{x 4"}
Post No. 3	SW	<u>21 22</u> <u>33 24</u>	2" x 2" wooden post ^{x 4"}
Post No. 4	NW	<u>19 20</u> <u>21 22</u>	2" x 2" wooden post ^{x 4"}

As erected on the ground, each corner monument is marked as described above by: Metal Tags.
(eg. Metal tags, paint on post)

The work of Location consisted of making a claim map as provided in NRS 517.040.

Dated this 7th day of September, 1999.

SIGNATURE OF LOCATOR:

By

M.A. Call
owner, claimant or agent

RECORDERS STAMP

BOOK 329 PAGE 014
OFFICIAL RECORDS
RECORDED AT THE REQUEST OF
Nevada Pacific Gold
99 SEP -8 PM 3:11
EUREKA COUNTY NEVADA
M.N. REBALEATI, RECORDER
FILE NO. 172635
FEES 11.50

BOOK 329 PAGE 014

172636

CERTIFICATE OF LOCATION
LODE MINING CLAIM

TO ALL WHOM IT MAY CONCERN:

The undersigned hereby certifies that he has caused to be located the KEY # 23 Lode Mining Claim in the following quarter section(s):

Quarter	Section	Township	Range	Meridian
NE	27	24N	48E	Mount Diablo
SE		24N	48E	Mount Diablo
SW		24N	48E	Mount Diablo
NW	26	24N	48E	Mount Diablo

in Eureka County, Nevada, on the 11th day of June, 1999.

Name and mailing address of Locator is:

Nevada Pacific Gold (US), Inc.
a Nevada Corporation
P.O. Box 549
Elko, Nevada 89804

The Claim is approximately 1500 feet long and 600 feet wide, such that 1495 feet are claimed in a WEST direction and 5 feet in a EAST direction from the point of discovery (monument of location), at which the Notice of Location is posted, together with 301 feet on each side of the monument of location and center line of the Claim.
The general course of the lode or vein is from the NORTH to the SOUTH direction.

The number, location and markings on each corner monument are as follows:

	Location	Markings	Description
Post No. 5	NE	$\frac{21}{23} \frac{22}{24}$	2" x 2" x 4' wooden post
Post No. 6	SE	$\frac{23}{25} \frac{24}{26}$	2" x 2" x 4' wooden post
Post No. 7	SW	$\frac{23}{25}$	2" x 2" x 4' wooden post
Post No. 8	NW	$\frac{21}{23}$	2" x 2" x 4' wooden post

As erected on the ground, each corner monument is marked as described above by: Metal Tags.
(eg. Metal tags, paint on post)

The work of Location consisted of making a claim map as provided in NRS 517.040.

Dated this 7th day of September, 1999.

SIGNATURE OF LOCATOR:

By

D. J. C.
owner, claimant or agent

RECORDERS STAMP

BOOK 329 PAGE 015
OFFICIAL RECORDS
RECORDED AT THE REQUEST OF
Nevada Pacific Gold
99 SEP -8 PM 3:11

EUREKA COUNTY NEVADA
M.N. REBALEATI, RECORDER
FILE NO. FEES 11.50

172636

BOOK 329 PAGE 015

CERTIFICATE OF LOCATION
LODE MINING CLAIM

172637

TO ALL WHOM IT MAY CONCERN:

The undersigned hereby certifies that he has caused to be located the KEY # 24 Lode Mining Claim in the following quarter section(s):

Quarter	Section	Township	Range	Meridian
NE		24N	48E	Mount Diablo
SE		24N	48E	Mount Diablo
SW		24N	48E	Mount Diablo
NW	26	24N	48E	Mount Diablo

in Eureka County, Nevada, on the 11th day of June, 1999.

Name and mailing address of Locator is:

Nevada Pacific Gold (US), Inc.
a Nevada Corporation
P.O. Box 548
Elko, Nevada 89803

The Claim is approximately 1500 feet long and 600 feet wide, such that 1495 feet are claimed in a EAST direction and 5 feet in a WEST direction from the point of discovery (monument of location), at which the Notice of Location is posted, together with 300 feet on each side of the monument of location and center line of the Claim.

The general course of the lode or vein is from the NORTH to the SOUTH direction.

The number, location and markings on each corner monument are as follows:

	Location	Markings	Description
Post No. 1	NE	<u>22</u> <u>57</u> <u>24</u> <u>59</u>	2" x 2" ^{x4} wooden post
Post No. 2	SE	<u>24</u> <u>59</u> <u>26</u> <u>61</u>	2" x 2" ^{x4} wooden post
Post No. 3	SW	<u>23</u> <u>24</u> <u>25</u> <u>26</u>	2" x 2" ^{x4} wooden post
Post No. 4	NW	<u>21</u> <u>22</u> <u>23</u> <u>24</u>	2" x 2" ^{x4} wooden post

As erected on the ground, each corner monument is marked as described above by: Metal Tags.
(eg. Metal tags, paint on post)

The work of Location consisted of making a claim map as provided in NRS 517.040.

Dated this 7th day of September, 1999.

SIGNATURE OF LOCATOR:

By

[Signature]
owner, claimant or agent

RECORDERS STAMP

BOOK 329 PAGE 016
OFFICIAL RECORDS
RECORDED AT THE REQUEST OF
Nevada Pacific Gold
99 SEP -8 PM 3:11

EUREKA COUNTY NEVADA
M.N. REBALEATI, RECORDER
FILE NO. 172637 FEES 11.50

172637

BOOK 329 PAGE 016

CERTIFICATE OF LOCATION
LODE MINING CLAIM

172638

TO ALL WHOM IT MAY CONCERN:

The undersigned hereby certifies that he has caused to be located the KEY # 25 Lode Mining Claim in the following quarter section(s):

Quarter	Section	Township	Range	Meridian
NE	27	24N	48E	Mount Diablo
SE		24N	48E	Mount Diablo
SW		24N	48E	Mount Diablo
NW	26	24N	48E	Mount Diablo

in Eureka County, Nevada, on the 16th day of June, 1999.

Name and mailing address of Locator is: **Nevada Pacific Gold (US), Inc.**
a Nevada Corporation
P.O. Box 549
Elko, Nevada 89804

The Claim is approximately 1500 feet long and 600 feet wide, such that 1495 feet are claimed in a WEST direction and 5 feet in a EAST direction from the point of discovery (monument of location), at which the Notice of Location is posted, together with 301 feet on each side of the monument of location and center line of the Claim.
The general course of the lode or vein is from the NORTH to the SOUTH direction.

The number, location and markings on each corner monument are as follows:

	Location	Markings	Description
Post No. 5	NE	<u>23/24</u> <u>25/26</u>	2" x 2" x 4' wooden post
Post No. 6	SE	<u>25/26</u> <u>27/28</u>	2" x 2" x 4' wooden post
Post No. 7	SW	<u>25</u> <u>27</u>	2" x 2" x 4' wooden post
Post No. 8	NW	<u>23</u> <u>25</u>	2" x 2" x 4' wooden post

As erected on the ground, each corner monument is marked as described above by: Metal Tags.
(eg. Metal tags, paint on post)

The work of Location consisted of making a claim map as provided in NRS 517.040.

Dated this 7th day of September, 1999.

SIGNATURE OF LOCATOR:

By [Signature]
owner, claimant or agent

RECORDERS STAMP

BOOK 329 PAGE 017

OFFICIAL RECORDS

RECORDED AT THE REQUEST OF

Nevada Pacific Gold

99 SEP -8 PM 3:11

EUREKA COUNTY NEVADA

M.H. REBALEATI, RECORDER

FILE NO.

FEE\$ 11.50

172638

BOOK 329 PAGE 017

CERTIFICATE OF LOCATION
LODE MINING CLAIM

172639

TO ALL WHOM IT MAY CONCERN:

The undersigned hereby certifies that he has caused to be located the KEY # 26 Lode Mining Claim in the following quarter section(s):

Quarter	Section	Township	Range	Meridian
NE		24N	48E	Mount Diablo
SE		24N	48E	Mount Diablo
SW		24N	48E	Mount Diablo
NW	26	24N	48E	Mount Diablo

in Eureka County, Nevada, on the 16th day of June, 1999.

Name and mailing address of Locator is:

Nevada Pacific Gold (US), Inc.
a Nevada Corporation
P.O. Box 548
Elko, Nevada 89803

The Claim is approximately 1500 feet long and 600 feet wide, such that 1495 feet are claimed in a EAST direction and 5 feet in a WEST direction from the point of discovery (monument of location), at which the Notice of Location is posted, together with 300 feet on each side of the monument of location and center line of the Claim.
The general course of the lode or vein is from the NORTH to the SOUTH direction.

The number, location and markings on each corner monument are as follows:

	Location	Markings	Description
Post No. 1	NE	<u>24/59</u> <u>26/61</u>	2" x 2" ^{x4'} wooden post
Post No. 2	SE	<u>26/61</u> <u>28/63</u>	2" x 2" ^{x4'} wooden post
Post No. 3	SW	<u>25/24</u> <u>27/28</u>	2" x 2" ^{x4'} wooden post
Post No. 4	NW	<u>23/24</u> <u>25/26</u>	2" x 2" ^{x4'} wooden post

As erected on the ground, each corner monument is marked as described above by: Metal Tags.
(eg. Metal tags, paint on post)

The work of Location consisted of making a claim map as provided in NRS 517.040.

Dated this 7th day of September, 1999.

SIGNATURE OF LOCATOR:

By


owner, claimant or agent

RECORDERS STAMP

BOOK 329 PAGE 018
OFFICIAL RECORDS
RECORDED AT THE REQUEST OF
Nevada Pacific Gold
99 SEP -8 PM 3:12

EUREKA COUNTY NEVADA
M.N. REBALETTI, RECORDER
FILE NO. FEES 11.50

172639

BOOK 329 PAGE 018

CERTIFICATE OF LOCATION
LODE MINING CLAIM

172640

TO ALL WHOM IT MAY CONCERN:

The undersigned hereby certifies that he has caused to be located the KEY # 27 Lode Mining Claim in the following quarter section(s):

Quarter	Section	Township	Range	Meridian
NE	27	24N	48E	Mount Diablo
SE	27	24N	48E	Mount Diablo
SW	26	24N	48E	Mount Diablo
NW	26	24N	48E	Mount Diablo

in Eureka County, Nevada, on the 16th day of June, 1999.

Name and mailing address of Locator is:

Nevada Pacific Gold (US), Inc.
a Nevada Corporation
P.O. Box 549
Elko, Nevada 89804

The Claim is approximately 1500 feet long and 600 feet wide, such that 1495 feet are claimed in a WEST direction and 5 feet in a EAST direction from the point of discovery (monument of location), at which the Notice of Location is posted, together with 301 feet on each side of the monument of location and center line of the Claim.
The general course of the lode or vein is from the NORTH to the SOUTH direction.

The number, location and markings on each corner monument are as follows:

	Location	Markings	Description
Post No. 5	NE	<u>25</u> <u>26</u> <u>27</u> <u>28</u>	2" x 2" x 4' wooden post
Post No. 6	SE	<u>27</u> <u>28</u> <u>29</u> <u>30</u>	2" x 2" x 4' wooden post
Post No. 7	SW	<u>27</u> <u>29</u>	2" x 2" x 4' wooden post
Post No. 8	NW	<u>25</u> <u>27</u>	2" x 2" x 4' wooden post

As erected on the ground, each corner monument is marked as described above by: Metal Tags.
(eg. Metal tags, paint on post)

The work of Location consisted of making a claim map as provided in NRS 517.040.

Dated this 7th day of September, 1999.

SIGNATURE OF LOCATOR:

By

M. H. Rebaletti
owner, claimant or agent

RECORDERS STAMP

BOOK 329 PAGE 019
OFFICIAL RECORDS
RECORDED AT THE REQUEST OF
Nevada Pacific Gold
99 SEP -8 PM 3:12

EUREKA COUNTY NEVADA
M.H. REBALETTI, RECORDER
FILE NO. FEES 11.50

172640

BOOK 329 PAGE 19

CERTIFICATE OF LOCATION
LODE MINING CLAIM

172641

TO ALL WHOM IT MAY CONCERN:
The undersigned hereby certifies that he has caused to be located the KEY # 28 Lode Mining Claim in the following quarter section(s):

Quarter	Section	Township	Range	Meridian
NE		24N	48E	Mount Diablo
SE		24N	48E	Mount Diablo
SW	26	24N	48E	Mount Diablo
NW	26	24N	48E	Mount Diablo

in Eureka County, Nevada, on the 16th day of June, 1999.

Name and mailing address of Locator is: **Nevada Pacific Gold (US), Inc.**
a Nevada Corporation
P.O. Box 548
Elko, Nevada 89803

The Claim is approximately 1500 feet long and 600 feet wide, such that 1495 feet are claimed in a EAST direction and 5 feet in a WEST direction from the point of discovery (monument of location), at which the Notice of Location is posted, together with 300 feet on each side of the monument of location and center line of the Claim.
The general course of the lode or vein is from the NORTH to the SOUTH direction.

The number, location and markings on each corner monument are as follows:


	Location	Markings	Description
Post No. 1	NE	<u>26</u> / <u>61</u> <u>28</u> / <u>63</u>	2" x 2" ^{x41} wooden post
Post No. 2	SE	<u>28</u> / <u>63</u> <u>30</u> / <u>65</u>	2" x 2" ^{x41} wooden post
Post No. 3	SW	<u>27</u> / <u>28</u> <u>29</u> / <u>30</u>	2" x 2" ^{x41} wooden post
Post No. 4	NW	<u>25</u> / <u>26</u> <u>27</u> / <u>28</u>	2" x 2" ^{x41} wooden post

As erected on the ground, each corner monument is marked as described above by: Metal Tags.
(eg. Metal tags, paint on post)

The work of Location consisted of making a claim map as provided in NRS 517.040.

Dated this 7th day of September, 1999.

SIGNATURE OF LOCATOR:

By 
owner, claimant or agent

RECORDERS STAMP

BOOK 329 PAGE 020

OFFICIAL RECORDS

RECORDED AT THE REQUEST OF Nevada Pacific Gold

99 SEP -8 PM 8:12

EUREKA COUNTY NEVADA

M.N. REBALEATI, RECORDER

FILE NO.

FEE\$ 11.50

172641

BOOK 329 PAGE 020

CERTIFICATE OF LOCATION
LODE MINING CLAIM

TO ALL WHOM IT MAY CONCERN:

The undersigned hereby certifies that he has caused to be located the KEY # 29 Lode Mining Claim in the following quarter section(s):

Quarter	Section	Township	Range	Meridian
NE		24N	48E	Mount Diablo
SE	27	24N	48E	Mount Diablo
SW	26	24N	48E	Mount Diablo
NW		24N	48E	Mount Diablo

in Eureka County, Nevada, on the 16th day of June, 1999.

Name and mailing address of Locator is: Nevada Pacific Gold (US), Inc.
a Nevada Corporation
P.O. Box 549
Elko, Nevada 89804

The Claim is approximately 1500 feet long and 600 feet wide, such that 1495 feet are claimed in a WEST direction and 5 feet in a EAST direction from the point of discovery (monument of location), at which the Notice of Location is posted, together with 301 feet on each side of the monument of location and center line of the Claim.
The general course of the lode or vein is from the NORTH to the SOUTH direction.

The number, location and markings on each corner monument are as follows:

	Location	Markings	Description
Post No. 5	NE	<u>27 28</u> <u>29 30</u>	2" x 2" x 4' wooden post
Post No. 6	SE	<u>29 30</u> <u>31 32</u>	2" x 2" x 4' wooden post
Post No. 7	SW	<u>29</u> <u>31</u>	2" x 2" x 4' wooden post
Post No. 8	NW	<u>27</u> <u>29</u>	2" x 2" x 4' wooden post

As erected on the ground, each corner monument is marked as described above by: Metal Tags.
(eg. Metal tags, paint on post)

The work of Location consisted of making a claim map as provided in NRS 517.040.

Dated this 7th day of September, 1999.

SIGNATURE OF LOCATOR:

By [Signature]
owner, claimant or agent

RECORDERS STAMP

BOOK 329 PAGE 021

OFFICIAL RECORDS

RECORDED AT THE REQUEST OF

Nevada Pacific Gold

99 SEP -8 PM 3: 12

EUREKA COUNTY NEVADA

M.N. REBALEATI, RECORDER

FILE NO.

FEES \$11.50

172642

BOOK 329 PAGE 021

CERTIFICATE OF LOCATION
LODE MINING CLAIM

TO ALL WHOM IT MAY CONCERN:

The undersigned hereby certifies that he has caused to be located the KEY # 30 Lode Mining Claim in the following quarter section(s):

Quarter	Section	Township	Range	Meridian
NE		24N	48E	Mount Diablo
SE		24N	48E	Mount Diablo
SW	26	24N	48E	Mount Diablo
NW		24N	48E	Mount Diablo

in Eureka County, Nevada, on the 16th day of June, 1999.

Name and mailing address of Locator is: **Nevada Pacific Gold (US), Inc.**
a Nevada Corporation
P.O. Box 548
Elko, Nevada 89803

The Claim is approximately 1500 feet long and 600 feet wide, such that 1495 feet are claimed in a EAST direction and 5 feet in a WEST direction from the point of discovery (monument of location), at which the Notice of Location is posted, together with 300 feet on each side of the monument of location and center line of the Claim.
The general course of the lode or vein is from the NORTH to the SOUTH direction.

The number, location and markings on each corner monument are as follows:

	Location	Markings	Description
Post No. 1	NE	<u>28 63</u> <u>30 65</u>	2" x 2" x 4' wooden post
Post No. 2	SE	<u>30 65</u> <u>32 67</u>	2" x 2" x 4' wooden post
Post No. 3	SW	<u>29 30</u> <u>31 32</u>	2" x 2" x 4' wooden post
Post No. 4	NW	<u>27 28</u> <u>29 30</u>	2" x 2" x 4' wooden post

As erected on the ground, each corner monument is marked as described above by: Metal Tags.
(eg. Metal tags, paint on post)

The work of Location consisted of making a claim map as provided in NRS 517.040.

Dated this 7th day of September, 1999.

SIGNATURE OF LOCATOR:

By *[Signature]*
owner, claimant or agent

RECORDERS STAMP

BOOK 329 PAGE 022

OFFICIAL RECORDS

RECORDED AT THE REQUEST OF

Nevada Pacific Gold

99 SEP -8 PM 3:12

EUREKA COUNTY NEVADA

M.H. REBALEATI, RECORDER

FILE NO. 172643 FEES 11.50

172643

BOOK 329 PAGE 022

CERTIFICATE OF LOCATION
LODE MINING CLAIM

TO ALL WHOM IT MAY CONCERN:

The undersigned hereby certifies that he has caused to be located the KEY # 31 Lode Mining Claim in the following quarter section(s):

Quarter	Section	Township	Range	Meridian
NE		24N	48E	Mount Diablo
SE	27	24N	48E	Mount Diablo
SW	26	24N	48E	Mount Diablo
NW		24N	48E	Mount Diablo

in Eureka County, Nevada, on the 16th day of June, 1999.

Name and mailing address of Locator is:

Nevada Pacific Gold (US), Inc.
a Nevada Corporation
P.O. Box 549
Elko, Nevada 89804

The Claim is approximately 1500 feet long and 600 feet wide, such that 1495 feet are claimed in a WEST direction and 5 feet in a EAST direction from the point of discovery (monument of location), at which the Notice of Location is posted, together with 301 feet on each side of the monument of location and center line of the Claim.

The general course of the lode or vein is from the NORTH to the SOUTH direction.

The number, location and markings on each corner monument are as follows:

	Location	Markings	Description
Post No. 5	NE	$\frac{29}{31} \mid \frac{30}{32}$	2" x 2" x 4' wooden post
Post No. 6	SE	$\frac{31}{33} \mid \frac{32}{34}$	2" x 2" x 4' wooden post
Post No. 7	SW	$\frac{31}{33}$	2" x 2" x 4' wooden post
Post No. 8	NW	$\frac{29}{31}$	2" x 2" x 4' wooden post

As erected on the ground, each corner monument is marked as described above by: Metal Tags.
(eg. Metal tags, paint on post)

The work of Location consisted of making a claim map as provided in NRS 517.040.

Dated this 7th day of September, 1999.

SIGNATURE OF LOCATOR:

By *[Signature]*
owner, claimant or agent

RECORDERS STAMP

BOOK 329 PAGE 023

OFFICIAL RECORDS

RECORDED AT THE REQUEST OF

Nevada Pacific Gold

99 SEP -8 PM 3: 13

EUREKA COUNTY NEVADA

M.N. REBALEATI, RECORDER

FILE NO.

FEE\$ 11.50

172644

CERTIFICATE OF LOCATION
LODE MINING CLAIM

172645

TO ALL WHOM IT MAY CONCERN:

The undersigned hereby certifies that he has caused to be located the KEY # 32 Lode Mining Claim in the following quarter section(s):

Quarter	Section	Township	Range	Meridian
NE		24N	48E	Mount Diablo
SE		24N	48E	Mount Diablo
SW	26	24N	48E	Mount Diablo
NW		24N	48E	Mount Diablo

in Eureka County, Nevada, on the 16th day of June, 1999.

Name and mailing address of Locator is:

Nevada Pacific Gold (US), Inc.
a Nevada Corporation
P.O. Box 548
Elko, Nevada 89803

The Claim is approximately 1500 feet long and 600 feet wide, such that 1495 feet are claimed in a EAST direction and 5 feet in a WEST direction from the point of discovery (monument of location), at which the Notice of Location is posted, together with 300 feet on each side of the monument of location and center line of the Claim.
The general course of the lode or vein is from the NORTH to the SOUTH direction.

The number, location and markings on each corner monument are as follows:


	Location	Markings	Description
Post No. 1	NE	$\frac{39}{32} \frac{65}{67}$	2" x 2" wooden post
Post No. 2	SE	$\frac{32}{34} \frac{67}{69}$	2" x 2" wooden post
Post No. 3	SW	$\frac{31}{33} \frac{32}{34}$	2" x 2" wooden post
Post No. 4	NW	$\frac{29}{31} \frac{30}{32}$	2" x 2" wooden post

As erected on the ground, each corner monument is marked as described above by: Metal Tags.
(eg. Metal tags, paint on post)

The work of Location consisted of making a claim map as provided in NRS 517.040.

Dated this 7th day of September, 1999.

SIGNATURE OF LOCATOR:

By 
owner, claimant or agent

RECORDERS STAMP
BOOK 329 PAGE 024
OFFICIAL RECORDS
RECORDED AT THE REQUEST OF
Nevada Pacific Gold
99 SEP -8 PM 3:13
EUREKA COUNTY NEVADA
M.N. REBALEATI, RECORDER
FILE NO. 172645
FEES \$11.50

BOOK 329 PAGE 024

CERTIFICATE OF LOCATION
LODE MINING CLAIM

TO ALL WHOM IT MAY CONCERN:

The undersigned hereby certifies that he has caused to be located the KEY # 33 Lode Mining Claim in the following quarter section(s):

Quarter	Section	Township	Range	Meridian
NE		24N	48E	Mount Diablo
SE	27	24N	48E	Mount Diablo
SW	26	24N	48E	Mount Diablo
NW		24N	48E	Mount Diablo

in Eureka County, Nevada, on the 16th day of June, 1999.

Name and mailing address of Locator is:

Nevada Pacific Gold (US), Inc.
a Nevada Corporation
P.O. Box 549
Elko, Nevada 89804

The Claim is approximately 1500 feet long and 600 feet wide, such that 1495 feet are claimed in a WEST direction and 5 feet in a EAST direction from the point of discovery (monument of location), at which the Notice of Location is posted, together with 301 feet on each side of the monument of location and center line of the Claim.
The general course of the lode or vein is from the NORTH to the SOUTH direction.

The number, location and markings on each corner monument are as follows:

	Location	Markings	Description
Post No. 5	NE	<u>31 32</u> <u>32 34</u>	2" x 2" x 4' wooden post
Post No. 6	SE	<u>33 34</u> <u>35 36</u>	2" x 2" x 4' wooden post
Post No. 7	SW	<u>33</u> <u>35</u>	2" x 2" x 4' wooden post
Post No. 8	NW	<u>31</u> <u>33</u>	2" x 2" x 4' wooden post

As erected on the ground, each corner monument is marked as described above by: Metal Tags.
(eg. Metal tags, paint on post)

The work of Location consisted of making a claim map as provided in NRS 517.040.

Dated this 7th day of September, 1999.

SIGNATURE OF LOCATOR:

By [Signature]
owner, claimant or agent

RECORDERS STAMP

BOOK 329 PAGE 025

OFFICIAL RECORDS

RECORDED AT THE REQUEST OF

Nevada Pacific Gold

99 SEP -8 PM 3: 13

EUREKA COUNTY NEVADA

M.N. REBALEATI, RECORDER

FILE NO.

FEE\$ 11, 50

172646

BOOK 329 PAGE 025

CERTIFICATE OF LOCATION
LODE MINING CLAIM

172647

TO ALL WHOM IT MAY CONCERN:

The undersigned hereby certifies that he has caused to be located the KEY # 34 Lode Mining Claim in the following quarter section(s):

Quarter	Section	Township	Range	Meridian
NE		24N	48E	Mount Diablo
SE		24N	48E	Mount Diablo
SW	26	24N	48E	Mount Diablo
NW		24N	48E	Mount Diablo

in Eureka County, Nevada, on the 16th day of June, 1999.

Name and mailing address of Locator is:

Nevada Pacific Gold (US), Inc.
a Nevada Corporation
P.O. Box 548
Elko, Nevada 89803

The Claim is approximately 1500 feet long and 600 feet wide, such that 1495 feet are claimed in a EAST direction and 5 feet in a WEST direction from the point of discovery (monument of location), at which the Notice of Location is posted, together with

300 feet on each side of the monument of location and center line of the Claim.

The general course of the lode or vein is from the NORTH to the SOUTH direction.

The number, location and markings on each corner monument are as follows:

	Location	Markings	Description
Post No. 1	NE	<u>32</u> <u>67</u> <u>34</u> <u>69</u>	2" x 2" x 4' wooden post
Post No. 2	SE	<u>34</u> <u>69</u> <u>36</u> <u>71</u>	2" x 2" x 4' wooden post
Post No. 3	SW	<u>33</u> <u>34</u> <u>35</u> <u>36</u>	2" x 2" x 4' wooden post
Post No. 4	NW	<u>31</u> <u>32</u> <u>33</u> <u>34</u>	2" x 2" x 4' wooden post

As erected on the ground, each corner monument is marked as described above by: Metal Tags.
(eg. Metal tags, paint on post)

The work of Location consisted of making a claim map as provided in NRS 517.040.

Dated this 7th day of September, 1999.

SIGNATURE OF LOCATOR:

By [Signature]
owner, claimant or agent

RECORDERS STAMP

BOOK 329 PAGE 026
OFFICIAL RECORDS
RECORDED AT THE REQUEST OF
Nevada Pacific Gold
99 SEP -8 PM 3:13

EUREKA COUNTY NEVADA
M.N. REBALEATI, RECORDER
FILE NO. FEES 11.50

172647

BOOK 329 PAGE 026

CERTIFICATE OF LOCATION
LODE MINING CLAIM

172648

TO ALL WHOM IT MAY CONCERN:

The undersigned hereby certifies that he has caused to be located the KEY # 35 Lode Mining Claim in the following quarter section(s):

Quarter	Section	Township	Range	Meridian
NE	27	24N	48E	Mount Diablo
SE	34	24N	48E	Mount Diablo
SW	26	24N	48E	Mount Diablo
NW	35	24N	48E	Mount Diablo

in Eureka County, Nevada, on the 16th day of June, 1999.

Name and mailing address of Locator is:

Nevada Pacific Gold (US), Inc.
a Nevada Corporation
P.O. Box 549
Elko, Nevada 89804

The Claim is approximately 1500 feet long and 600 feet wide, such that 1495 feet are claimed in a WEST direction and 5 feet in a EAST direction from the point of discovery (monument of location), at which the Notice of Location is posted, together with 301 feet on each side of the monument of location and center line of the Claim.
The general course of the lode or vein is from the NORTH to the SOUTH direction.

The number, location and markings on each corner monument are as follows:

	Location	Markings	Description
Post No. 5	NE	<u>33 34</u> <u>35 36</u>	2" x 2" x 4' wooden post
Post No. 6	SE	<u>35 36</u>	2" x 2" x 4' wooden post
Post No. 7	SW	<u>35</u>	2" x 2" x 4' wooden post
Post No. 8	NW	<u>33</u> <u>35</u>	2" x 2" x 4' wooden post

As erected on the ground, each corner monument is marked as described above by: Metal Tags.
(eg. Metal tags, paint on post)

The work of Location consisted of making a claim map as provided in NRS 517.040.

Dated this 7th day of September, 1999.

SIGNATURE OF LOCATOR:

By [Signature]
owner, claimant or agent

RECORDERS STAMP
BOOK 329 PAGE 027
OFFICIAL RECORDS
RECORDED AT THE REQUEST OF
Nevada Pacific Gold
99 SEP -8 PM 3:13
EUREKA COUNTY NEVADA
M.N. REBALEATI, RECORDER
FILE NO. FEES 11.50
172648

BOOK 329 PAGE 027

CERTIFICATE OF LOCATION
LODE MINING CLAIM

172649

TO ALL WHOM IT MAY CONCERN:

The undersigned hereby certifies that he has caused to be located the KEY # 36 Lode Mining Claim in the following quarter section(s):

Table with 5 columns: Quarter, Section, Township, Range, Meridian. Rows include NE, SE, SW, NW with corresponding township and range information.

in Eureka County, Nevada, on the 16th day of June, 1999.

Name and mailing address of Locator is: Nevada Pacific Gold (US), Inc. a Nevada Corporation P.O. Box 548 Elko, Nevada 89803

The Claim is approximately 1500 feet long and 600 feet wide, such that 1495 feet are claimed in a EAST direction and 5 feet in a WEST direction from the point of discovery (monument of location), at which the Notice of Location is posted, together with 300 feet on each side of the monument of location and center line of the Claim. The general course of the lode or vein is from the NORTH to the SOUTH direction.

The number, location and markings on each corner monument are as follows:

Table with 3 columns: Location, Markings, Description. Rows for Post No. 1 (NE), Post No. 2 (SE), Post No. 3 (SW), Post No. 4 (NW) with specific survey markings and descriptions of wooden posts.

As erected on the ground, each corner monument is marked as described above by: Metal Tags. (reg. Metal tags, paint on post)

The work of Location consisted of making a claim map as provided in NRS 517.040.

Dated this 7th day of September, 1999.

SIGNATURE OF LOCATOR:

By [Signature] owner, claimant or agent

RECORDERS STAMP containing recording details: BOOK 329 PAGE 028, OFFICIAL RECORDS, RECORDED AT THE REQUEST OF Nevada Pacific Gold, 99 SEP -8 PM 3:14, EUREKA COUNTY NEVADA, M.N. REBALEATI, RECORDER, FILE NO. 172649, FEES 11.50

BOOK 329 PAGE 028

CERTIFICATE OF LOCATION
LODE MINING CLAIM

172650

TO ALL WHOM IT MAY CONCERN:

The undersigned hereby certifies that he has caused to be located the KEY # 45 Lode Mining Claim in the following quarter section(s):

Table with 5 columns: Quarter, Section, Township, Range, Meridian. Rows include NE, SE, SW, NW quarters, Section 23, Township 24N, Range 48E, and Meridian Mount Diablo.

in Eureka County, Nevada, on the 20th day of July, 1999.

Name and mailing address of Locator is: Nevada Pacific Gold (US), Inc. a Nevada Corporation P.O. Box 549 Elko, Nevada 89804

The Claim is approximately 1500 feet long and 600 feet wide, such that 1495 feet are claimed in a WEST direction and 5 feet in a EAST direction from the point of discovery (monument of location), at which the Notice of Location is posted, together with 301 feet on each side of the monument of location and center line of the Claim. The general course of the lode or vein is from the NORTH to the SOUTH direction.

The number, location and markings on each corner monument are as follows:

Table with 3 columns: Location, Markings, Description. Rows describe Post No. 5 (NE, 45/46), Post No. 6 (SE, 45/46, 47/48), Post No. 7 (SW, 10/45, 12/47), and Post No. 8 (NW, 10/45) as 2" x 2" x 4' wooden posts.

As erected on the ground, each corner monument is marked as described above by: Metal Tags. (eg. Metal tags, paint on post)

The work of Location consisted of making a claim map as provided in NRS 517.040.

Dated this 7th day of September, 1999.

SIGNATURE OF LOCATOR:

By [Signature] owner, claimant or agent

RECORDERS STAMP containing: BOOK 329 PAGE 029, OFFICIAL RECORDS, RECORDED AT THE REQUEST OF Nevada Pacific Gold, 99 SEP -8 PM 3:44, EUREKA COUNTY NEVADA, M.N. REBALEATI, RECORDER, FILE NO. 172650, FEES 11.50

BOOK 329 PAGE 029

CERTIFICATE OF LOCATION
LODE MINING CLAIM

172651

TO ALL WHOM IT MAY CONCERN:

The undersigned hereby certifies that he has caused to be located the KEY # 46 Lode Mining Claim in the following quarter section(s):

Quarter	Section	Township	Range	Meridian
NE	23	24N	48E	Mount Diablo
SE	23	24N	48E	Mount Diablo
SW	24	24N	48E	Mount Diablo
NW	24	24N	48E	Mount Diablo

in Eureka County, Nevada, on the 20th day of July, 1999.

Name and mailing address of Locator is:

Nevada Pacific Gold (US), Inc.
a Nevada Corporation
P.O. Box 548
Elko, Nevada 89803

The Claim is approximately 1500 feet long and 600 feet wide, such that 1495 feet are claimed in a EAST direction and 5 feet in a WEST direction from the point of discovery (monument of location), at which the Notice of Location is posted, together with 300 feet on each side of the monument of location and center line of the Claim.
The general course of the lode or vein is from the NORTH to the SOUTH direction.

The number, location and markings on each corner monument are as follows:

	Location	Markings	Description
Post No. 1	NE	$\frac{1}{4}$	2" x 2" x 4' wooden post
Post No. 2	SE	$\frac{1}{4}$	2" x 2" x 4' wooden post
Post No. 3	SW	$\frac{1}{4}$	2" x 2" x 4' wooden post
Post No. 4	NW	$\frac{1}{4}$	2" x 2" x 4' wooden post

As erected on the ground, each corner monument is marked as described above by: Metal Tags.
(eg. Metal tags, paint on post)

The work of Location consisted of making a claim map as provided in NRS 517.040.

Dated this 7th day of September, 1999.

SIGNATURE OF LOCATOR:

By [Signature]
owner, claimant or agent

RECORDERS STAMP
BOOK 329 PAGE 030
OFFICIAL RECORDS
RECORDED AT THE REQUEST OF
Nevada Pacific Gold
99 SEP -8 PM 3:14
EUREKA COUNTY NEVADA
M.N. REBALEATI, RECORDER
FILE NO.
FEES // .50
172651

BOOK 329 PAGE 030

CERTIFICATE OF LOCATION
LODE MINING CLAIM

172652

TO ALL WHOM IT MAY CONCERN:

The undersigned hereby certifies that he has caused to be located the KEY # 47 Lode Mining Claim in the following quarter section(s):

Quarter	Section	Township	Range	Meridian
NE		24N	48E	Mount Diablo
SE	23	24N	48E	Mount Diablo
SW		24N	48E	Mount Diablo
NW		24N	48E	Mount Diablo

in Eureka County, Nevada, on the 20th day of July, 1999.

Name and mailing address of Locator is: **Nevada Pacific Gold (US), Inc.**
a Nevada Corporation
P.O. Box 549
Elko, Nevada 89804

The Claim is approximately 1500 feet long and 600 feet wide, such that 1495 feet are claimed in a WEST direction and 5 feet in a EAST direction from the point of discovery (monument of location), at which the Notice of Location is posted, together with 301 feet on each side of the monument of location and center line of the Claim.
The general course of the lode or vein is from the NORTH to the SOUTH direction.

The number, location and markings on each corner monument are as follows:

	Location	Markings	Description
Post No. 5	NE	$\frac{45}{47} \frac{46}{48}$	2" x 2" x 4' wooden post
Post No. 6	SE	$\frac{47}{49} \frac{48}{50}$	2" x 2" x 4' wooden post
Post No. 7	SW	$\frac{12}{14} \frac{47}{49}$	2" x 2" x 4' wooden post
Post No. 8	NW	$\frac{10}{12} \frac{45}{47}$	2" x 2" x 4' wooden post

As erected on the ground, each corner monument is marked as described above by: Metal Tags.
(eg. Metal tags, paint on post)

The work of Location consisted of making a claim map as provided in NRS 517.040.

Dated this 7th day of September, 1999.

SIGNATURE OF LOCATOR:

By

[Signature]
owner, claimant or agent

RECORDERS STAMP

BOOK 329 PAGE 031
OFFICIAL RECORDS
RECORDED AT THE REQUEST OF
Nevada Pacific Gold
99 SEP -8 PM 3:14
EUREKA COUNTY NEVADA
M.N. REBALEATI, RECORDER
FILE NO.
172652
FEES \$11.50
BOOK 329 PAGE 031

CERTIFICATE OF LOCATION
LODE MINING CLAIM

172653

TO ALL WHOM IT MAY CONCERN:

The undersigned hereby certifies that he has caused to be located the KEY # 48 Lode Mining Claim in the following quarter section(s):

Quarter	Section	Township	Range	Meridian
NE		24N	48E	Mount Diablo
SE	23	24N	48E	Mount Diablo
SW	24	24N	48E	Mount Diablo
NW		24N	48E	Mount Diablo

in Eureka County, Nevada, on the 20th day of July, 1999.

Name and mailing address of Locator is:

Nevada Pacific Gold (US), Inc.
a Nevada Corporation
P.O. Box 548
Elko, Nevada 89803

The Claim is approximately 1500 feet long and 600 feet wide, such that 1495 feet are claimed in a EAST direction and 5 feet in a WEST direction from the point of discovery (monument of location), at which the Notice of Location is posted, together with 300 feet on each side of the monument of location and center line of the Claim.
The general course of the lode or vein is from the NORTH to the SOUTH direction.

The number, location and markings on each corner monument are as follows:

	Location	Markings	Description
Post No. 1	NE	$\frac{46}{48}$	2" x 2" x 4' wooden post
Post No. 2	SE	$\frac{48}{50}$	2" x 2" x 4' wooden post
Post No. 3	SW	$\frac{47}{49} \frac{48}{50}$	2" x 2" x 4' wooden post
Post No. 4	NW	$\frac{45}{47} \frac{46}{48}$	2" x 2" x 4' wooden post

As erected on the ground, each corner monument is marked as described above by: Metal Tags.
(eg. Metal tags, paint on post)

The work of Location consisted of making a claim map as provided in NRS 517.040.

Dated this 7th day of September, 1999.

SIGNATURE OF LOCATOR:

By 
owner, claimant or agent

RECORDERS STAMP
BOOK 329 PAGE 032
OFFICIAL RECORDS
RECORDED AT THE REQUEST OF
Nevada Pacific Gold
99 SEP -8 PM 3:14
EUREKA COUNTY NEVADA
M.N. REBALEATI, RECORDER
FILE NO.
FEES \$11.50
172653

BOOK 329 PAGE 032

CERTIFICATE OF LOCATION
LODE MINING CLAIM

172654

TO ALL WHOM IT MAY CONCERN:

The undersigned hereby certifies that he has caused to be located the KEY # 49 Lode Mining Claim in the following quarter section(s):

Quarter	Section	Township	Range	Meridian
NE		24N	48E	Mount Diablo
SE	23	24N	48E	Mount Diablo
SW		24N	48E	Mount Diablo
NW		24N	48E	Mount Diablo

in Eureka County, Nevada, on the 20th day of July, 1999.

Name and mailing address of Locator is:

Nevada Pacific Gold (US), Inc.
a Nevada Corporation
P.O. Box 549
Elko, Nevada 89804

The Claim is approximately 1500 feet long and 600 feet wide, such that 1495 feet are claimed in a WEST direction and 5 feet in a EAST direction from the point of discovery (monument of location), at which the Notice of Location is posted, together with 301 feet on each side of the monument of location and center line of the Claim.
The general course of the lode or vein is from the NORTH to the SOUTH direction.

The number, location and markings on each corner monument are as follows:

	Location	Markings	Description
Post No. 5	NE	$\frac{47}{49} \frac{48}{50}$	2" x 2" x 4' wooden post
Post No. 6	SE	$\frac{49}{51} \frac{50}{52}$	2" x 2" x 4' wooden post
Post No. 7	SW	$\frac{14}{16} \frac{49}{51}$	2" x 2" x 4' wooden post
Post No. 8	NW	$\frac{12}{14} \frac{47}{49}$	2" x 2" x 4' wooden post

As erected on the ground, each corner monument is marked as described above by: Metal Tags.
(eg. Metal tags, paint on post)

The work of Location consisted of making a claim map as provided in NRS 517.040.

Dated this 7th day of September, 1999.

SIGNATURE OF LOCATOR:

By

[Signature]
owner, claimant or agent

RECORDERS STAMP

BOOK 329 PAGE 033
OFFICIAL RECORDS
RECORDED AT THE REQUEST OF
Nevada Pacific Gold
99 SEP -8 PM 3:14
EUREKA COUNTY NEVADA
M.N. REBALEATI, RECORDER
FILE NO. 172654 FEES 11.50

BOOK 329 PAGE 033

CERTIFICATE OF LOCATION
LODE MINING CLAIM

172655

TO ALL WHOM IT MAY CONCERN:

The undersigned hereby certifies that he has caused to be located the KEY # 50 Lode Mining Claim in the following quarter section(s):

Table with 5 columns: Quarter, Section, Township, Range, Meridian. Rows include NE, SE, SW, NW quarters, Township 24N, Range 48E, and Meridian Mount Diablo.

in Eureka County, Nevada, on the 20th day of July, 1999.

Name and mailing address of Locator is:

Nevada Pacific Gold (US), Inc.
a Nevada Corporation
P.O. Box 548
Elko, Nevada 89803

The Claim is approximately 1500 feet long and 600 feet wide, such that 1495 feet are claimed in a EAST direction and 5 feet in a WEST direction from the point of discovery (monument of location), at which the Notice of Location is posted, together with 300 feet on each side of the monument of location and center line of the Claim. The general course of the lode or vein is from the NORTH to the SOUTH direction.

The number, location and markings on each corner monument are as follows:

Table with 3 columns: Location, Markings, Description. Rows for Post No. 1 (NE), Post No. 2 (SE), Post No. 3 (SW), and Post No. 4 (NW) with specific survey markings and '2" x 2" x 4' wooden post' descriptions.

As erected on the ground, each corner monument is marked as described above by: Metal Tags. (eg. Metal tags, paint on post)

The work of Location consisted of making a claim map as provided in NRS 517.040.

Dated this 7th day of September, 1999.

SIGNATURE OF LOCATOR:

By [Signature] owner, claimant or agent

RECORDERS STAMP
BOOK 329 PAGE 034
OFFICIAL RECORDS
RECORDED AT THE REQUEST OF Nevada Pacific Gold
99 SEP -8 PM 3:15
EUREKA COUNTY NEVADA
M.H. REBALEATI, RECORDER
FILE NO.
172655

BOOK 329 PAGE 034

CERTIFICATE OF LOCATION
LODE MINING CLAIM

TO ALL WHOM IT MAY CONCERN:

The undersigned hereby certifies that he has caused to be located the KEY # 51 Lode Mining Claim in the following quarter section(s):

Quarter	Section	Township	Range	Meridian
NE		24N	48E	Mount Diablo
SE	23	24N	48E	Mount Diablo
SW		24N	48E	Mount Diablo
NW		24N	48E	Mount Diablo

in Eureka County, Nevada, on the 20th day of July, 1999.

Name and mailing address of Locator is: **Nevada Pacific Gold (US), Inc.**
a Nevada Corporation
P.O. Box 549
Elko, Nevada 89804

The Claim is approximately 1500 feet long and 600 feet wide, such that 1495 feet are claimed in a WEST direction and 5 feet in a EAST direction from the point of discovery (monument of location), at which the Notice of Location is posted, together with 301 feet on each side of the monument of location and center line of the Claim.
The general course of the lode or vein is from the NORTH to the SOUTH direction.

The number, location and markings on each corner monument are as follows:

	Location	Markings	Description
Post No. 5	NE	49 50 51 52	2" x 2" x 4' wooden post
Post No. 6	SE	51 52 53 54	2" x 2" x 4' wooden post
Post No. 7	SW	14 51 18 53	2" x 2" x 4' wooden post
Post No. 8	NW	14 49 14 51	2" x 2" x 4' wooden post

As erected on the ground, each corner monument is marked as described above by: Metal Tags.
(eg. Metal tags, paint on post)

The work of Location consisted of making a claim map as provided in NRS 517.040.

Dated this 7th day of September, 1999.

SIGNATURE OF LOCATOR:

By [Signature]
owner, claimant or agent

RECORDERS STAMP

BOOK 329 PAGE 035

OFFICIAL RECORDS

RECORDED AT THE REQUEST OF

Nevada Pacific Gold

99 SEP -8 PM 8:15

EUREKA COUNTY NEVADA

M.N. REBALEATI, RECORDER

FILE NO.

FEES 11.50

172656

BOOK 329 PAGE 035

CERTIFICATE OF LOCATION
LODE MINING CLAIM

172657

TO ALL WHOM IT MAY CONCERN:

The undersigned hereby certifies that he has caused to be located the KEY # 52 Lode Mining Claim in the following quarter section(s):

Quarter	Section	Township	Range	Meridian
NE		24N	48E	Mount Diablo
SE	23	24N	48E	Mount Diablo
SW	24	24N	48E	Mount Diablo
NW		24N	48E	Mount Diablo

in Eureka County, Nevada, on the 20th day of July, 1999.

Name and mailing address of Locator is:

Nevada Pacific Gold (US), Inc.
a Nevada Corporation
P.O. Box 548
Elko, Nevada 89803

The Claim is approximately 1500 feet long and 600 feet wide, such that 1495 feet are claimed in a EAST direction and 5 feet in a WEST direction from the point of discovery (monument of location), at which the Notice of Location is posted, together with 300 feet on each side of the monument of location and center line of the Claim.

The general course of the lode or vein is from the NORTH to the SOUTH direction.

The number, location and markings on each corner monument are as follows:

	Location	Markings	Description
Post No. 1	NE	<u>50/52</u>	2" x 2" x 4' wooden post
Post No. 2	SE	<u>52/54</u>	2" x 2" x 4' wooden post
Post No. 3	SW	<u>51/52</u> <u>53/54</u>	2" x 2" x 4' wooden post
Post No. 4	NW	<u>49/50</u> <u>51/52</u>	2" x 2" x 4' wooden post

As erected on the ground, each corner monument is marked as described above by: Metal Tags.
(eg. Metal tags, paint on post)

The work of Location consisted of making a claim map as provided in NRS 517.040.

Dated this 7th day of September, 1999.

SIGNATURE OF LOCATOR:

By

[Signature]
owner, claimant or agent

RECORDERS STAMP

BOOK 329 PAGE 036
OFFICIAL RECORDS
RECORDED AT THE REQUEST OF
Nevada Pacific Gold
99 SEP -8 PM 3:15

EUREKA COUNTY NEVADA
M.N. REBALEATI, RECORDER
FILE NO. FEES 11.50

172657

BOOK 329 PAGE 036

CERTIFICATE OF LOCATION
LODE MINING CLAIM

172658

TO ALL WHOM IT MAY CONCERN:

The undersigned hereby certifies that he has caused to be located the KEY # 53 Lode Mining Claim in the following quarter section(s):

Quarter	Section	Township	Range	Meridian
NE		24N	48E	Mount Diablo
SE	23	24N	48E	Mount Diablo
SW		24N	48E	Mount Diablo
NW		24N	48E	Mount Diablo

in Eureka County, Nevada, on the 20th day of July, 1999.

Name and mailing address of Locator is:

Nevada Pacific Gold (US), Inc.
a Nevada Corporation
P.O. Box 549
Elko, Nevada 89804

The Claim is approximately 1500 feet long and 600 feet wide, such that 1495 feet are claimed in a WEST direction and 5 feet in a EAST direction from the point of discovery (monument of location), at which the Notice of Location is posted, together with 301 feet on each side of the monument of location and center line of the Claim.

The general course of the lode or vein is from the NORTH to the SOUTH direction.

The number, location and markings on each corner monument are as follows:

	Location	Markings	Description
Post No. 5	NE	$\frac{51}{53} \frac{52}{54}$	2" x 2" x 4' wooden post
Post No. 6	SE	$\frac{53}{55} \frac{54}{56}$	2" x 2" x 4' wooden post
Post No. 7	SW	$\frac{18}{20} \frac{53}{55}$	2" x 2" x 4' wooden post
Post No. 8	NW	$\frac{14}{18} \frac{51}{53}$	2" x 2" x 4' wooden post

As erected on the ground, each corner monument is marked as described above by: Metal Tags.
(eg. Metal tags, paint on post)

The work of Location consisted of making a claim map as provided in NRS 517.040.

Dated this 7th day of September, 1999.

SIGNATURE OF LOCATOR:

By

D. A. Cull
owner, claimant or agent

RECORDERS STAMP

BOOK 329 PAGE 037
OFFICIAL RECORDS
RECORDED AT THE REQUEST OF
Nevada Pacific Gold
99 SEP -8 PM 3:15
EUREKA COUNTY NEVADA
M.N. REBALEATI, RECORDER
FILE NO. 172658
FEES 11.50

172658

BOOK 329 PAGE 037

CERTIFICATE OF LOCATION
LODE MINING CLAIM

172659

TO ALL WHOM IT MAY CONCERN:

The undersigned hereby certifies that he has caused to be located the KEY # 54 Lode Mining Claim in the following quarter section(s):

Quarter	Section	Township	Range	Meridian
NE		24N	48E	Mount Diablo
SE	23	24N	48E	Mount Diablo
SW	24	24N	48E	Mount Diablo
NW		24N	48E	Mount Diablo

in Eureka County, Nevada, on the 20th day of July, 1999.

Name and mailing address of Locator is:

Nevada Pacific Gold (US), Inc.
a Nevada Corporation
P.O. Box 548
Elko, Nevada 89803

The Claim is approximately 1500 feet long and 600 feet wide, such that 1495 feet are claimed in a EAST direction and 5 feet in a WEST direction from the point of discovery (monument of location), at which the Notice of Location is posted, together with 300 feet on each side of the monument of location and center line of the Claim.

The general course of the lode or vein is from the NORTH to the SOUTH direction.

The number, location and markings on each corner monument are as follows:

	Location	Markings	Description
Post No. 1	NE	<u>52</u> <u>54</u>	2" x 2" x 4' wooden post
Post No. 2	SE	<u>54</u> <u>56</u>	2" x 2" x 4' wooden post
Post No. 3	SW	<u>53</u> <u>54</u> <u>55</u> <u>56</u>	2" x 2" x 4' wooden post
Post No. 4	NW	<u>51</u> <u>52</u> <u>53</u> <u>54</u>	2" x 2" x 4' wooden post

As erected on the ground, each corner monument is marked as described above by: Metal Tags.
(eg. Metal tags, paint on post)

The work of Location consisted of making a claim map as provided in NRS 517.040.

Dated this 7th day of September, 1999.

SIGNATURE OF LOCATOR:

By

[Signature]
owner, claimant or agent

RECORDERS STAMP

BOOK 329 PAGE 038
OFFICIAL RECORDS
RECORDED AT THE REQUEST OF
Nevada Pacific Gold
99 SEP -8 PM 3:15

EUREKA COUNTY NEVADA
M.N. REBALEATI: RECORDER
FILE NO. 11.50

172659

BOOK 329 PAGE 038

CERTIFICATE OF LOCATION
LODE MINING CLAIM

172660

TO ALL WHOM IT MAY CONCERN:

The undersigned hereby certifies that he has caused to be located the KEY # 55 Lode Mining Claim in the following quarter section(s):

Quarter	Section	Township	Range	Meridian
NE	26	24N	48E	Mount Diablo
SE		24N	48E	Mount Diablo
SW		24N	48E	Mount Diablo
NW		24N	48E	Mount Diablo

in Eureka County, Nevada, on the 20th day of July, 1999.

Name and mailing address of Locator is:

Nevada Pacific Gold (US), Inc.
a Nevada Corporation
P.O. Box 549
Elko, Nevada 89804

The Claim is approximately 1500 feet long and 600 feet wide, such that 1495 feet are claimed in a WEST direction and 5 feet in a EAST direction from the point of discovery (monument of location), at which the Notice of Location is posted, together with 301 feet on each side of the monument of location and center line of the Claim.
The general course of the lode or vein is from the NORTH to the SOUTH direction.

The number, location and markings on each corner monument are as follows:

	Location	Markings	Description
Post No. 5	NE	<u>53/54</u> <u>55/56</u>	2" x 2" x 4' wooden post
Post No. 6	SE	<u>55/56</u> <u>57/58</u>	2" x 2" x 4' wooden post
Post No. 7	SW	<u>26/55</u> <u>22/57</u>	2" x 2" x 4' wooden post
Post No. 8	NW	<u>18/53</u> <u>20/55</u>	2" x 2" x 4' wooden post

As erected on the ground, each corner monument is marked as described above by: Metal Tags.
(eg. Metal tags, paint on post)

The work of Location consisted of making a claim map as provided in NRS 517.040.

Dated this 7th day of September, 1999.

SIGNATURE OF LOCATOR:

By *D. A. Cell*
owner, claimant or agent

RECORDERS STAMP
BOOK <u>329</u> PAGE <u>039</u>
OFFICIAL RECORDS
RECORDED AT THE REQUEST OF <u>Nevada Pacific Gold</u>
99 SEP -8 PM 3:16
EUREKA COUNTY, NEVADA
M.N. REBALEATI, RECORDER
FILE NO. <u>172660</u>
FEES <u>11.50</u>

BOOK 329 PAGE 039

CERTIFICATE OF LOCATION
LODE MINING CLAIM

172661

TO ALL WHOM IT MAY CONCERN:

The undersigned hereby certifies that he has caused to be located the KEY # 56 Lode Mining Claim in the following quarter section(s):

Quarter	Section	Township	Range	Meridian
NE	26	24N	48E	Mount Diablo
SE		24N	48E	Mount Diablo
SW		24N	48E	Mount Diablo
NW	25	24N	48E	Mount Diablo

in Eureka County, Nevada, on the 20th day of July, 1999.

Name and mailing address of Locator is:

Nevada Pacific Gold (US), Inc.
a Nevada Corporation
P.O. Box 548
Elko, Nevada 89803

The Claim is approximately 1500 feet long and 600 feet wide, such that 1495 feet are claimed in a EAST direction and 5 feet in a WEST direction from the point of discovery (monument of location), at which the Notice of Location is posted, together with 300 feet on each side of the monument of location and center line of the Claim.
The general course of the lode or vein is from the NORTH to the SOUTH direction.

The number, location and markings on each corner monument are as follows:

	Location	Markings	Description
Post No. 1	NE	<u>54</u> <u>56</u>	2" x 2" x 4' wooden post
Post No. 2	SE	<u>56</u> <u>58</u>	2" x 2" x 4' wooden post
Post No. 3	SW	<u>55</u> <u>56</u> <u>57</u> <u>58</u>	2" x 2" x 4' wooden post
Post No. 4	NW	<u>53</u> <u>54</u> <u>55</u> <u>56</u>	2" x 2" x 4' wooden post

As erected on the ground, each corner monument is marked as described above by: Metal Tags.
(eg. Metal tags, paint on post)

The work of Location consisted of making a claim map as provided in NRS 517.040.

Dated this 7th day of September, 1999.

SIGNATURE OF LOCATOR:

By [Signature]
owner, claimant or agent

<p>RECORDERS STAMP</p> <p>BOOK <u>329</u> PAGE <u>040</u></p> <p>OFFICIAL RECORDS</p> <p>RECORDED AT THE REQUEST OF</p> <p><u>Nevada Pacific Gold</u></p> <p>99 SEP -8 PM 5:16</p> <p>EUREKA COUNTY NEVADA</p> <p>M.N. REBALEATI, RECORDER</p> <p>FILE NO. <u>172661</u></p> <p>FEE \$ <u>11.50</u></p>

BOOK 329 PAGE 040

CERTIFICATE OF LOCATION
LODE MINING CLAIM

TO ALL WHOM IT MAY CONCERN:

The undersigned hereby certifies that he has caused to be located the KEY # 57 Lode Mining Claim in the following quarter section(s):

Quarter	Section	Township	Range	Meridian
NE	26	24N	48E	Mount Diablo
SE		24N	48E	Mount Diablo
SW		24N	48E	Mount Diablo
NW		24N	48E	Mount Diablo

in Eureka County, Nevada, on the 20th day of July, 1999.

Name and mailing address of Locator is:

Nevada Pacific Gold (US), Inc.
a Nevada Corporation
P.O. Box 549
Elko, Nevada 89804

The Claim is approximately 1500 feet long and 600 feet wide, such that 1495 feet are claimed in a WEST direction and 5 feet in a EAST direction from the point of discovery (monument of location), at which the Notice of Location is posted, together with 301 feet on each side of the monument of location and center line of the Claim.

The general course of the lode or vein is from the NORTH to the SOUTH direction.

The number, location and markings on each corner monument are as follows:

	Location	Markings	Description
Post No. 5	NE	<u>55/56</u> <u>57/58</u>	2" x 2" x 4' wooden post
Post No. 6	SE	<u>57/58</u> <u>59/60</u>	2" x 2" x 4' wooden post
Post No. 7	SW	<u>22/57</u> <u>24/59</u>	2" x 2" x 4' wooden post
Post No. 8	NW	<u>20/55</u> <u>22/57</u>	2" x 2" x 4' wooden post

As erected on the ground, each corner monument is marked as described above by: Metal Tags.
(eg. Metal tags, paint on post)

The work of Location consisted of making a claim map as provided in NRS 517.040.

Dated this 7th day of September, 1999.

SIGNATURE OF LOCATOR:

By [Signature]
owner, claimant or agent

RECORDERS STAMP

BOOK 329 PAGE 041

OFFICIAL RECORDS

RECORDED AT THE REQUEST OF

Nevada Pacific Gold

99 SEP -8 PM 3:16

EUREKA COUNTY NEVADA

M.N. REBALEATI, RECORDER

FILE NO.

FEE\$ 11.50

172662

BOOK 329 PAGE 041

CERTIFICATE OF LOCATION
LODE MINING CLAIM

172663

TO ALL WHOM IT MAY CONCERN:

The undersigned hereby certifies that he has caused to be located the KEY # 58 Lode Mining Claim in the following quarter section(s):

Quarter	Section	Township	Range	Meridian
NE	26	24N	48E	Mount Diablo
SE		24N	48E	Mount Diablo
SW		24N	48E	Mount Diablo
NW	25	24N	48E	Mount Diablo

in Eureka County, Nevada, on the 20th day of July, 1999.

Name and mailing address of Locator is:

Nevada Pacific Gold (US), Inc.
a Nevada Corporation
P.O. Box 548
Elko, Nevada 89803

The Claim is approximately 1500 feet long and 600 feet wide, such that 1495 feet are claimed in a EAST direction and 5 feet in a WEST direction from the point of discovery (monument of location), at which the Notice of Location is posted, together with 300 feet on each side of the monument of location and center line of the Claim.

The general course of the lode or vein is from the NORTH to the SOUTH direction.

The number, location and markings on each corner monument are as follows:

	Location	Markings	Description
Post No. 1	NE	<u>56/58</u>	2" x 2" x 4' wooden post
Post No. 2	SE	<u>58/60</u>	2" x 2" x 4' wooden post
Post No. 3	SW	<u>57/58</u> <u>59/60</u>	2" x 2" x 4' wooden post
Post No. 4	NW	<u>55/56</u> <u>57/58</u>	2" x 2" x 4' wooden post

As erected on the ground, each corner monument is marked as described above by: Metal Tags.
(eg. Metal tags, paint on post)

The work of Location consisted of making a claim map as provided in NRS 517.040.

Dated this 7th day of September, 1999.

SIGNATURE OF LOCATOR:

By [Signature]
owner, claimant or agent

RECORDERS STAMP
BOOK 329 PAGE 042
OFFICIAL RECORDS
RECORDED AT THE REQUEST OF
Nevada Pacific Gold
99 SEP -8 PM 3:16
EUREKA COUNTY NEVADA
M.N. REBALEATI, RECORDER
FILE NO.
172663
FEES \$11.50

BOOK 329 PAGE 042

CERTIFICATE OF LOCATION
LODE MINING CLAIM

172664

TO ALL WHOM IT MAY CONCERN:

The undersigned hereby certifies that he has caused to be located the KEY # 59 Lode Mining Claim in the following quarter section(s):

Quarter	Section	Township	Range	Meridian
NE	26	24N	48E	Mount Diablo
SE		24N	48E	Mount Diablo
SW		24N	48E	Mount Diablo
NW		24N	48E	Mount Diablo

in Eureka County, Nevada, on the 20th day of July, 1999.

Name and mailing address of Locator is:

Nevada Pacific Gold (US), Inc.
a Nevada Corporation
P.O. Box 549
Elko, Nevada 89804

The Claim is approximately 1500 feet long and 600 feet wide, such that 1495 feet are claimed in a WEST direction and 5 feet in a EAST direction from the point of discovery (monument of location), at which the Notice of Location is posted, together with 301 feet on each side of the monument of location and center line of the Claim.

The general course of the lode or vein is from the NORTH to the SOUTH direction.

The number, location and markings on each corner monument are as follows:

	Location	Markings	Description
Post No. 5	NE	<u>57/58</u> <u>59/60</u>	2" x 2" x 4' wooden post
Post No. 6	SE	<u>59/60</u> <u>61/62</u>	2" x 2" x 4' wooden post
Post No. 7	SW	<u>24/59</u> <u>26/61</u>	2" x 2" x 4' wooden post
Post No. 8	NW	<u>22/57</u> <u>24/59</u>	2" x 2" x 4' wooden post

As erected on the ground, each corner monument is marked as described above by: Metal Tags.
(eg. Metal tags, paint on post)

The work of Location consisted of making a claim map as provided in NRS 517.040.

Dated this 7th day of September, 1999.

SIGNATURE OF LOCATOR:

By David A. Cull
owner, claimant or agent

RECORDERS STAMP

BOOK 329 PAGE 43
OFFICIAL RECORDS
RECORDED AT THE REQUEST OF
Nevada Pacific Gold
99 SEP -8 PM 3:16
EUREKA COUNTY NEVADA
M.N. REBALEATI, RECORDER
FILE NO. FEES 11.50

172664

BOOK 329 PAGE 043

CERTIFICATE OF LOCATION
LODE MINING CLAIM

TO ALL WHOM IT MAY CONCERN:

The undersigned hereby certifies that he has caused to be located the KEY # 60 Lode Mining Claim in the following quarter section(s):

Quarter	Section	Township	Range	Meridian
NE	26	24N	48E	Mount Diablo
SE		24N	48E	Mount Diablo
SW		24N	48E	Mount Diablo
NW	25	24N	48E	Mount Diablo

in Eureka County, Nevada, on the 20th day of July, 1999.

Name and mailing address of Locator is:

Nevada Pacific Gold (US), Inc.
a Nevada Corporation
P.O. Box 548
Elko, Nevada 89803

The Claim is approximately 1500 feet long and 600 feet wide, such that 1495 feet are claimed in a EAST direction and 5 feet in a WEST direction from the point of discovery (monument of location), at which the Notice of Location is posted, together with 300 feet on each side of the monument of location and center line of the Claim.

The general course of the lode or vein is from the NORTH to the SOUTH direction.

The number, location and markings on each corner monument are as follows:

	Location	Markings	Description
Post No. 1	NE	<u>581</u> <u>60</u>	2" x 2" x 4' wooden post
Post No. 2	SE	<u>601</u> <u>60</u>	2" x 2" x 4' wooden post
Post No. 3	SW	<u>591</u> <u>60</u> <u>61</u> <u>60</u>	2" x 2" x 4' wooden post
Post No. 4	NW	<u>51</u> <u>58</u> <u>59</u> <u>60</u>	2" x 2" x 4' wooden post

As erected on the ground, each corner monument is marked as described above by: Metal Tags.
(eg. Metal tags, paint on post)

The work of Location consisted of making a claim map as provided in NRS 517.040.

Dated this 7th day of September, 1999.

SIGNATURE OF LOCATOR:

By [Signature]
owner, claimant or agent

RECORDERS STAMP

BOOK 329 PAGE 044
OFFICIAL RECORDS
RECORDED AT THE REQUEST OF
Nevada Pacific Gold
99 SEP -8 PM 3:16
EUREKA COUNTY NEVADA
M.N. REBALEATI, RECORDER
FILE NO. FEES 11.50

172665

BOOK 329 PAGE 044

CERTIFICATE OF LOCATION
LODE MINING CLAIM

172666

TO ALL WHOM IT MAY CONCERN:

The undersigned hereby certifies that he has caused to be located the KEY # 61 Lode Mining Claim in the following quarter section(s):

Quarter	Section	Township	Range	Meridian
NE	26	24N	48E	Mount Diablo
SE		24N	48E	Mount Diablo
SW		24N	48E	Mount Diablo
NW		24N	48E	Mount Diablo

in Eureka County, Nevada, on the 16th day of June, 1999.

Name and mailing address of Locator is:

Nevada Pacific Gold (US), Inc.
a Nevada Corporation
P.O. Box 549
Elko, Nevada 89804

The Claim is approximately 1500 feet long and 600 feet wide, such that 1495 feet are claimed in a WEST direction and 5 feet in a EAST direction from the point of discovery (monument of location), at which the Notice of Location is posted, together with 301 feet on each side of the monument of location and center line of the Claim.
The general course of the lode or vein is from the NORTH to the SOUTH direction.

The number, location and markings on each corner monument are as follows:

	Location	Markings	Description
Post No. 5	NE	<u>59 60</u> <u>61 62</u>	2" x 2" x 4' wooden post
Post No. 6	SE	<u>61 62</u> <u>63 64</u>	2" x 2" x 4' wooden post
Post No. 7	SW	<u>26 61</u> <u>28 63</u>	2" x 2" x 4' wooden post
Post No. 8	NW	<u>24 59</u> <u>26 61</u>	2" x 2" x 4' wooden post

As erected on the ground, each corner monument is marked as described above by: Metal Tags.
(eg. Metal tags, paint on post)

The work of Location consisted of making a claim map as provided in NRS 517.040.

Dated this 7th day of September, 1999.

SIGNATURE OF LOCATOR:

By [Signature]
owner, claimant or agent

RECORDERS STAMP

BOOK 329 PAGE 045

OFFICIAL RECORDS

RECORDED AT THE REQUEST OF

Nevada Pacific Gold

99 SEP -8 PM 3:17

EUREKA COUNTY NEVADA

M.N. REBALEATI, RECORDER

FILE NO.

FEES 11.50

172666

BOOK 329 PAGE 045

CERTIFICATE OF LOCATION
LODE MINING CLAIM

172667

TO ALL WHOM IT MAY CONCERN:

The undersigned hereby certifies that he has caused to be located the KEY # 62 Lode Mining Claim in the following quarter section(s):

Quarter	Section	Township	Range	Meridian
NE	26	24N	48E	Mount Diablo
SE		24N	48E	Mount Diablo
SW		24N	48E	Mount Diablo
NW	25	24N	48E	Mount Diablo

in Eureka County, Nevada, on the 16th day of June, 1999.

Name and mailing address of Locator is:

Nevada Pacific Gold (US), Inc.
a Nevada Corporation
P.O. Box 548
Elko, Nevada 89803

The Claim is approximately 1500 feet long and 600 feet wide, such that 1495 feet are claimed in a EAST direction and 5 feet in a WEST direction from the point of discovery (monument of location), at which the Notice of Location is posted, together with 300 feet on each side of the monument of location and center line of the Claim.

The general course of the lode or vein is from the NORTH to the SOUTH direction.

The number, location and markings on each corner monument are as follows:

	Location	Markings	Description
Post No. 1	NE	<u>60</u> <u>62</u>	2" x 2" x 4' wooden post
Post No. 2	SE	<u>62</u> <u>64</u>	2" x 2" x 4' wooden post
Post No. 3	SW	<u>61</u> <u>62</u> <u>63</u> <u>64</u>	2" x 2" x 4' wooden post
Post No. 4	NW	<u>59</u> <u>60</u> <u>61</u> <u>62</u>	2" x 2" x 4' wooden post

As erected on the ground, each corner monument is marked as described above by: Metal Tags.
(eg. Metal tags, paint on post)

The work of Location consisted of making a claim map as provided in NRS 517.040.

Dated this 7th day of September, 1999.

SIGNATURE OF LOCATOR:

By [Signature]
owner, claimant or agent

RECORDERS STAMP

BOOK 329 PAGE 046
OFFICIAL RECORDS
RECORDED AT THE REQUEST OF
Nevada Pacific Gold
99 SEP -8 PM 3: 17

EUREKA COUNTY NEVADA
M.N. REBALEATI, RECORDER
FILE NO. 172667 FEES 11.50

BOOK 329 PAGE 046

CERTIFICATE OF LOCATION
LODE MINING CLAIM

172668

TO ALL WHOM IT MAY CONCERN:

The undersigned hereby certifies that he has caused to be located the KEY # 63 Lode Mining Claim in the following quarter section(s):

Quarter	Section	Township	Range	Meridian
NE	26	24N	48E	Mount Diablo
SE	26	24N	48E	Mount Diablo
SW		24N	48E	Mount Diablo
NW		24N	48E	Mount Diablo

in Eureka County, Nevada, on the 16th day of June, 1999.

Name and mailing address of Locator is:

Nevada Pacific Gold (US), Inc.
a Nevada Corporation
P.O. Box 549
Elko, Nevada 89804

The Claim is approximately 1500 feet long and 600 feet wide, such that 1495 feet are claimed in a WEST direction and 5 feet in a EAST direction from the point of discovery (monument of location), at which the Notice of Location is posted, together with 301 feet on each side of the monument of location and center line of the Claim.

The general course of the lode or vein is from the NORTH to the SOUTH direction.

The number, location and markings on each corner monument are as follows:

	Location	Markings	Description
Post No. 5	NE	<u>61/62</u> <u>63/64</u>	2" x 2" x 4' wooden post
Post No. 6	SE	<u>63/64</u> <u>65/66</u>	2" x 2" x 4' wooden post
Post No. 7	SW	<u>28/63</u> <u>30/65</u>	2" x 2" x 4' wooden post
Post No. 8	NW	<u>26/61</u> <u>28/63</u>	2" x 2" x 4' wooden post

As erected on the ground, each corner monument is marked as described above by: Metal Tags.
(eg. Metal tags, paint on post)

The work of Location consisted of making a claim map as provided in NRS 517.040.

Dated this 7th day of September, 1999.

SIGNATURE OF LOCATOR:

By [Signature]
owner, claimant or agent

RECORDERS STAMP

BOOK 329 PAGE 047
OFFICIAL RECORDS
RECORDED AT THE REQUEST OF
Nevada Pacific Gold
99 SEP -8 PM 3:17

EUREKA COUNTY NEVADA
M.N. REBALEATI, RECORDER
FILE NO. FEES 11.56

172668

BOOK 329 PAGE 047

CERTIFICATE OF LOCATION
LODE MINING CLAIM

172669

TO ALL WHOM IT MAY CONCERN:

The undersigned hereby certifies that he has caused to be located the KEY # 64 Lode Mining Claim in the following quarter section(s):

Quarter	Section	Township	Range	Meridian
NE	26	24N	48E	Mount Diablo
SE	26	24N	48E	Mount Diablo
SW	25	24N	48E	Mount Diablo
NW	25	24N	48E	Mount Diablo

in Eureka County, Nevada, on the 16th day of June, 1999.

Name and mailing address of Locator is: **Nevada Pacific Gold (US), Inc.**
a Nevada Corporation
P.O. Box 548
Elko, Nevada 89803

The Claim is approximately 1500 feet long and 600 feet wide, such that 1495 feet are claimed in a EAST direction and 5 feet in a WEST direction from the point of discovery (monument of location), at which the Notice of Location is posted, together with 300 feet on each side of the monument of location and center line of the Claim.
The general course of the lode or vein is from the NORTH to the SOUTH direction.

The number, location and markings on each corner monument are as follows:

	Location	Markings	Description
Post No. 1	NE	<u>62/64</u>	2' x 2" x 4' wooden post
Post No. 2	SE	<u>64/66</u>	2' x 2" x 4' wooden post
Post No. 3	SW	<u>63/65 64/66</u>	2' x 2" x 4' wooden post
Post No. 4	NW	<u>61/63 62/64</u>	2' x 2" x 4' wooden post

As erected on the ground, each corner monument is marked as described above by: Metal Tags.
(eg. Metal tags, paint on post)

The work of Location consisted of making a claim map as provided in NRS 517.040.

Dated this 7th day of September, 1999.

SIGNATURE OF LOCATOR:

By [Signature]
owner, claimant or agent

RECORDERS STAMP

BOOK 329 PAGE 048

OFFICIAL RECORDS

RECORDED AT THE REQUEST OF Nevada Pacific Gold

99 SEP -8 PM 3:17

EUREKA COUNTY NEVADA

M.N. REBALEATI, RECORDER

FILE NO. 172669 FEES 11.50

BOOK 329 PAGE 048

CERTIFICATE OF LOCATION
LODE MINING CLAIM

172670

TO ALL WHOM IT MAY CONCERN:

The undersigned hereby certifies that he has caused to be located the KEY # 65 Lode Mining Claim in the following quarter section(s):

Quarter	Section	Township	Range	Meridian
NE		24N	48E	Mount Diablo
SE	26	24N	48E	Mount Diablo
SW		24N	48E	Mount Diablo
NW		24N	48E	Mount Diablo

in Eureka County, Nevada, on the 16th day of June, 1999.

Name and mailing address of Locator is: Nevada Pacific Gold (US), Inc.
a Nevada Corporation
P.O. Box 549
Elko, Nevada 89804

The Claim is approximately 1500 feet long and 600 feet wide, such that 1495 feet are claimed in a WEST direction and 5 feet in a EAST direction from the point of discovery (monument of location), at which the Notice of Location is posted, together with 301 feet on each side of the monument of location and center line of the Claim.

The general course of the lode or vein is from the NORTH to the SOUTH direction.

The number, location and markings on each corner monument are as follows:


	Location	Markings	Description
Post No. 5	NE	<u>63</u> / <u>64</u> <u>65</u> / <u>66</u>	2" x 2" x 4' wooden post
Post No. 6	SE	<u>65</u> / <u>66</u> <u>67</u> / <u>68</u>	2" x 2" x 4' wooden post
Post No. 7	SW	<u>30</u> / <u>65</u> <u>32</u> / <u>67</u>	2" x 2" x 4' wooden post
Post No. 8	NW	<u>28</u> / <u>63</u> <u>30</u> / <u>65</u>	2" x 2" x 4' wooden post

As erected on the ground, each corner monument is marked as described above by: Metal Tags.
(eg. Metal tags, paint on post)

The work of Location consisted of making a claim map as provided in NRS 517.040.

Dated this 7th day of September, 1999.

SIGNATURE OF LOCATOR:

By 
owner, claimant or agent

RECORDERS STAMP
BOOK <u>329</u> PAGE <u>049</u>
OFFICIAL RECORDS
RECORDED AT THE REQUEST OF
<u>Nevada Pacific Gold</u>
99 SEP -8 PM 3:17
EUREKA COUNTY NEVADA
M.N. REBALEATI, RECORDER
FILE NO. <u>172670</u>
FEES <u>11.50</u>

BOOK 329 PAGE 049

CERTIFICATE OF LOCATION
LODE MINING CLAIM

172671

TO ALL WHOM IT MAY CONCERN:

The undersigned hereby certifies that he has caused to be located the KEY # 66 Lode Mining Claim in the following quarter section(s):

Quarter	Section	Township	Range	Meridian
NE		24N	48E	Mount Diablo
SE	26	24N	48E	Mount Diablo
SW	25	24N	48E	Mount Diablo
NW		24N	48E	Mount Diablo

in Eureka County, Nevada, on the 16th day of June, 1999.

Name and mailing address of Locator is:

Nevada Pacific Gold (US), Inc.
a Nevada Corporation
P.O. Box 548
Elko, Nevada 89803

The Claim is approximately 1500 feet long and 600 feet wide, such that 1495 feet are claimed in a EAST direction and 5 feet in a WEST direction from the point of discovery (monument of location), at which the Notice of Location is posted, together with 300 feet on each side of the monument of location and center line of the Claim.

The general course of the lode or vein is from the NORTH to the SOUTH direction.

The number, location and markings on each corner monument are as follows:

	Location	Markings	Description
Post No. 1	NE	<u>64</u> <u>64</u>	2" x 2" x 4' wooden post
Post No. 2	SE	<u>66</u> <u>68</u>	2" x 2" x 4' wooden post
Post No. 3	SW	<u>65</u> <u>66</u> <u>67</u> <u>68</u>	2" x 2" x 4' wooden post
Post No. 4	NW	<u>63</u> <u>64</u> <u>65</u> <u>66</u>	2" x 2" x 4' wooden post

As erected on the ground, each corner monument is marked as described above by: Metal Tags.
(eg. Metal tags, paint on post)

The work of Location consisted of making a claim map as provided in NRS 517.040.

Dated this 7th day of September, 1999.

SIGNATURE OF LOCATOR:

By DA A. Cull
owner, claimant or agent

RECORDERS STAMP
BOOK 329 PAGE 050
OFFICIAL RECORDS
RECORDED AT THE REQUEST OF
Nevada Pacific Gold
99 SEP -8 PM 3:17
EUREKA COUNTY NEVADA
M.N. REBALEATI, RECORDER
FILE NO. 172671
FEES \$ 11.50

BOOK 329 PAGE 050

CERTIFICATE OF LOCATION
LODE MINING CLAIM

172672

TO ALL WHOM IT MAY CONCERN:

The undersigned hereby certifies that he has caused to be located the KEY # 67 Lode Mining Claim in the following quarter section(s):

Quarter	Section	Township	Range	Meridian
NE		24N	48E	Mount Diablo
SE	26	24N	48E	Mount Diablo
SW		24N	48E	Mount Diablo
NW		24N	48E	Mount Diablo

in Eureka County, Nevada, on the 16th day of June, 1999.

Name and mailing address of Locator is:

Nevada Pacific Gold (US), Inc.
a Nevada Corporation
P.O. Box 549
Elko, Nevada 89804

The Claim is approximately 1500 feet long and 600 feet wide, such that 1495 feet are claimed in a WEST direction and 5 feet in a EAST direction from the point of discovery (monument of location), at which the Notice of Location is posted, together with 301 feet on each side of the monument of location and center line of the Claim.
The general course of the lode or vein is from the NORTH to the SOUTH direction.

The number, location and markings on each corner monument are as follows:

	Location	Markings	Description
Post No. 5	NE	<u>65 66</u> <u>67 68</u>	2" x 2" x 4' wooden post
Post No. 6	SE	<u>67 68</u> <u>69 70</u>	2" x 2" x 4' wooden post
Post No. 7	SW	<u>32 61</u> <u>34 69</u>	2" x 2" x 4' wooden post
Post No. 8	NW	<u>30 65</u> <u>32 67</u>	2" x 2" x 4' wooden post

As erected on the ground, each corner monument is marked as described above by: Metal Tags.
(eg. Metal tags, paint on post)

The work of Location consisted of making a claim map as provided in NRS 517.040.

Dated this 7th day of September, 1999.

SIGNATURE OF LOCATOR:

By *M. A. C.*
owner, claimant or agent

RECORDERS STAMP
BOOK <u>329</u> PAGE <u>051</u>
OFFICIAL RECORDS
RECORDED AT THE REQUEST OF <u>Nevada Pacific Gold</u>
99 SEP -8 PM 3:17
EUREKA COUNTY NEVADA
M.N. REBALEATI, RECORDER
FILE NO. FEES <u>11.50</u>
172672

BOOK 329 PAGE 051

CERTIFICATE OF LOCATION
LODE MINING CLAIM

172673

TO ALL WHOM IT MAY CONCERN:

The undersigned hereby certifies that he has caused to be located the KEY # 68 Lode Mining Claim in the following quarter section(s):

Quarter	Section	Township	Range	Meridian
NE		24N	48E	Mount Diablo
SE	26	24N	48E	Mount Diablo
SW	25	24N	48E	Mount Diablo
NW		24N	48E	Mount Diablo

in Eureka County, Nevada, on the 16th day of June, 1999.

Name and mailing address of Locator is:

Nevada Pacific Gold (US), Inc.
a Nevada Corporation
P.O. Box 548
Elko, Nevada 89803

The Claim is approximately 1500 feet long and 600 feet wide, such that 1495 feet are claimed in a EAST direction and 5 feet in a WEST direction from the point of discovery (monument of location), at which the Notice of Location is posted, together with 300 feet on each side of the monument of location and center line of the Claim.

The general course of the lode or vein is from the NORTH to the SOUTH direction.

The number, location and markings on each corner monument are as follows:

	Location	Markings	Description
Post No. 1	NE	<u>66</u> <u>68</u>	2" x 2" x 4' wooden post
Post No. 2	SE	<u>68</u> <u>70</u>	2" x 2" x 4' wooden post
Post No. 3	SW	<u>67</u> <u>68</u> <u>69</u> <u>70</u>	2" x 2" x 4' wooden post
Post No. 4	NW	<u>65</u> <u>66</u> <u>67</u> <u>68</u>	2" x 2" x 4' wooden post

As erected on the ground, each corner monument is marked as described above by: Metal Tags.
(eg. Metal tags, paint on post)

The work of Location consisted of making a claim map as provided in NRS 517.040.

Dated this 7th day of September, 1999.

SIGNATURE OF LOCATOR:

By *A. A. Clark*
owner, claimant or agent

RECORDERS STAMP
BOOK <u>329</u> PAGE <u>052</u>
OFFICIAL RECORDS
RECORDED AT THE REQUEST OF <u>Nevada Pacific Gold</u>
<u>99 SEP -8 PM 3:47</u>
EUREKA COUNTY NEVADA
M.N. REBALEATI, RECORDER
FILE NO. _____ FEES <u>11.50</u>
172673
BOOK <u>329</u> PAGE <u>052</u>

CERTIFICATE OF LOCATION
LODE MINING CLAIM

172674

TO ALL WHOM IT MAY CONCERN:

The undersigned hereby certifies that he has caused to be located the KEY # 69 Lode Mining Claim in the following quarter section(s):

Table with 5 columns: Quarter, Section, Township, Range, Meridian. Rows include NE, SE, SW, NW quarters, all in Township 24N, Range 48E, Meridian Mount Diablo.

in Eureka County, Nevada, on the 16th day of June, 1999.

Name and mailing address of Locator is: Nevada Pacific Gold (US), Inc. a Nevada Corporation P.O. Box 549 Elko, Nevada 89804

The Claim is approximately 1500 feet long and 600 feet wide, such that 1495 feet are claimed in a WEST direction and 5 feet in a EAST direction from the point of discovery (monument of location), at which the Notice of Location is posted, together with 301 feet on each side of the monument of location and center line of the Claim. The general course of the lode or vein is from the NORTH to the SOUTH direction.

The number, location and markings on each corner monument are as follows:

Table with 3 columns: Location, Markings, Description. Rows for Post No. 5 (NE), Post No. 6 (SE), Post No. 7 (SW), Post No. 8 (NW) with specific survey markings and '2" x 2" x 4' wooden post' descriptions.

As erected on the ground, each corner monument is marked as described above by: Metal Tags. (eg. Metal tags, paint on post)

The work of Location consisted of making a claim map as provided in NRS 517.040.

Dated this 7th day of September, 1999.

SIGNATURE OF LOCATOR:

By [Signature] owner, claimant or agent

RECORDERS STAMP. BOOK 329 PAGE 053. OFFICIAL RECORDS. RECORDED AT THE REQUEST OF Nevada Pacific Gold. 99 SEP -8 PM 3:18. EUREKA COUNTY NEVADA. M.N. REBALEATI, RECORDER. FILE NO. FEES 11.50. 172674

BOOK 329 PAGE 053

CERTIFICATE OF LOCATION
LODE MINING CLAIM

172675

TO ALL WHOM IT MAY CONCERN:

The undersigned hereby certifies that he has caused to be located the KEY # 70 Lode Mining Claim in the following quarter section(s):

Quarter	Section	Township	Range	Meridian
NE		24N	48E	Mount Diablo
SE	26	24N	48E	Mount Diablo
SW	25	24N	48E	Mount Diablo
NW		24N	48E	Mount Diablo

in Eureka County, Nevada, on the 16th day of June, 1999.

Name and mailing address of Locator is:

Nevada Pacific Gold (US), Inc.
a Nevada Corporation
P.O. Box 548
Elko, Nevada 89803

The Claim is approximately 1500 feet long and 600 feet wide, such that 1495 feet are claimed in a EAST direction and 5 feet in a WEST direction from the point of discovery (monument of location), at which the Notice of Location is posted, together with 300 feet on each side of the monument of location and center line of the Claim.

The general course of the lode or vein is from the NORTH to the SOUTH direction.

The number, location and markings on each corner monument are as follows:

	Location	Markings	Description
Post No. 1	NE	$\frac{68}{70}$	2" x 2" x 4' wooden post
Post No. 2	SE	$\frac{70}{72}$	2" x 2" x 4' wooden post
Post No. 3	SW	$\frac{69}{71} \frac{70}{72}$	2" x 2" x 4' wooden post
Post No. 4	NW	$\frac{67}{69} \frac{68}{70}$	2" x 2" x 4' wooden post

As erected on the ground, each corner monument is marked as described above by: Metal Tags.
(eg. Metal tags, paint on post)

The work of Location consisted of making a claim map as provided in NRS 517.040.

Dated this 7th day of September, 1999.

SIGNATURE OF LOCATOR:

By

M. N. Rebaletti
owner, claimant or agent

RECORDERS STAMP

BOOK 329 PAGE 054
OFFICIAL RECORDS
RECORDED AT THE REQUEST OF
Nevada Pacific Gold
99 SEP -8 PM 3:18

EUREKA COUNTY NEVADA
M.N. REBALEATI, RECORDER
FILE NO. 172675 FEES 11.50

BOOK 329 PAGE 054

CERTIFICATE OF LOCATION
LODE MINING CLAIM

TO ALL WHOM IT MAY CONCERN:

The undersigned hereby certifies that he has caused to be located the KEY # 71 Lode Mining Claim in the following quarter section(s):

Quarter	Section	Township	Range	Meridian
NE	35	24N	48E	Mount Diablo
SE	26	24N	48E	Mount Diablo
SW		24N	48E	Mount Diablo
NW		24N	48E	Mount Diablo

in Eureka County, Nevada, on the 16th day of June, 1999.

Name and mailing address of Locator is: **Nevada Pacific Gold (US), Inc.**
a Nevada Corporation
P.O. Box 549
Elko, Nevada 89804

The Claim is approximately 1500 feet long and 600 feet wide, such that 1495 feet are claimed in a WEST direction and 5 feet in a EAST direction from the point of discovery (monument of location), at which the Notice of Location is posted, together with 301 feet on each side of the monument of location and center line of the Claim.

The general course of the lode or vein is from the NORTH to the SOUTH direction.

The number, location and markings on each corner monument are as follows:

	Location	Markings	Description
Post No. 5	NE	<u>69 70</u> <u>71 72</u>	2" x 2" x 4' wooden post
Post No. 6	SE	<u>71 72</u>	2" x 2" x 4' wooden post
Post No. 7	SW	<u>36 71</u>	2" x 2" x 4' wooden post
Post No. 8	NW	<u>34 69</u> <u>36 71</u>	2" x 2" x 4' wooden post

As erected on the ground, each corner monument is marked as described above by: Metal Tags.
(eg. Metal tags, paint on post)

The work of Location consisted of making a claim map as provided in NRS 517.040.

Dated this 7th day of September, 1999.

SIGNATURE OF LOCATOR:

By *[Signature]*
owner, claimant or agent

RECORDERS STAMP

BOOK 329 PAGE 055

OFFICIAL RECORDS

RECORDED AT THE REQUEST OF Nevada Pacific Gold

99 SEP -8 PM 3:18

EUREKA COUNTY NEVADA

M.N. REBALEATI, RECORDER

FILE NO. 172676 FEES 11.50

CERTIFICATE OF LOCATION
LODE MINING CLAIM

TO ALL WHOM IT MAY CONCERN:

The undersigned hereby certifies that he has caused to be located the KEY # 72 Lode Mining Claim in the following quarter section(s):

Quarter	Section	Township	Range	Meridian
NE	35	24N	48E	Mount Diablo
SE	26	24N	48E	Mount Diablo
SW	25	24N	48E	Mount Diablo
NW	36	24N	48E	Mount Diablo

in Eureka County, Nevada, on the 16th day of June, 1999.

Name and mailing address of Locator is: **Nevada Pacific Gold (US), Inc.**
a Nevada Corporation
P.O. Box 548
Elko, Nevada 89803

The Claim is approximately 1500 feet long and 600 feet wide, such that 1495 feet are claimed in a EAST direction and 5 feet in a WEST direction from the point of discovery (monument of location), at which the Notice of Location is posted, together with 300 feet on each side of the monument of location and center line of the Claim.
The general course of the lode or vein is from the NORTH to the SOUTH direction.

The number, location and markings on each corner monument are as follows:

	Location	Markings	Description
Post No. 1	NE <u>70/72</u>		2" x 2" x 4' wooden post
Post No. 2	SE	<u>72/</u>	2" x 2" x 4' wooden post
Post No. 3	SW <u>71/72</u>		2" x 2" x 4' wooden post
Post No. 4	NW	<u>69/70</u> <u>71/72</u>	2" x 2" x 4' wooden post

As erected on the ground, each corner monument is marked as described above by: Metal Tags.
(eg. Metal tags; paint on post)

The work of Location consisted of making a claim map as provided in NRS 517.040.

Dated this 7th day of September, 1999.

SIGNATURE OF LOCATOR:

By *M. N. Rebaletti*
owner, claimant or agent

RECORDERS STAMP

BOOK 329 PAGE 056

OFFICIAL RECORDS

RECORDED AT THE REQUEST OF Nevada Pacific Gold

99 SEP -8 PM 3:18

EUREKA COUNTY NEVADA

M.N. REBALEATI, RECORDER

FILE NO. FEES 11.50

172677

BOOK 329 PAGE 056