

CERTIFICATE Notice of Location
Lode Mining Claim

172684

TO ALL WHOM IT MAY CONCERN

The undersigned hereby certifies that he has caused to be located the BIG No. 1 Lode Mining Claim in Eureka County, Nevada, on the 15 day of September, 1999.

Name and mailing address of locator:

John Gardiner
14247 West iliff Avenue,
Lakewood, CO
80228-5421

The Claim is approximately 1,500 feet long and 600 feet wide such that 1,450 feet are claimed in a north direction and 50 feet are claimed in a south direction from the point of discovery (monument of location), at which this Notice of Location is posted, together with 300 feet on each side of the monument of location and center line of the Claim. The general course of the lode or vein is from the north to the south direction.

General Location Description: This claim lies in the Cortez Mining District located approximately 20 miles south of the town of Beowawe located in Eureka County, Nevada, and is located in the following survey: Township 29N, R48E, Section 14 East of the Mt. Diablo Meridian.

SIGNATURE OF LOCATOR:

John Gardiner

By: John Gardiner - (Claimant)

BOOK 329 PAGE 076
OFFICIAL RECORDS
RECORDED AT THE REQUEST OF
John Gardiner
99 SEP 13 AM 9:19

EUREKA COUNTY NEVADA
M.N. REBALEATI, RECORDER
FILE NO. FEES 11.50

172684

BOOK 329 PAGE 076

172685

~~CERTIFICATE~~ Notice of Location
Lode Mining Claim

TO ALL WHOM IT MAY CONCERN

The undersigned hereby certifies that he has caused to be located the BIG No. 2 Lode Mining Claim in Eureka County, Nevada, on the 1ST day of September, 1999.


Name and mailing address of locator:

John Gardiner
14247 West iliff Avenue,
Lakewood, CO
80228-5421

The Claim is approximately 1,500 feet long and 600 feet wide such that 1,450 feet are claimed in a north direction and 50 feet are claimed in a south direction from the point of discovery (monument of location), at which this Notice of Location is posted, together with 300 feet on each side of the monument of location and center line of the Claim. The general course of the lode or vein is from the north to the south direction.

General Location Description: This claim lies in the Cortez Mining District located approximately 20 miles south of the town of Beowawe located in Eureka County, Nevada, and is located in the following survey: Township 29N, R48E, Section 14 East of the Mt. Diablo Meridian.

SIGNATURE OF LOCATOR:



By: John Gardiner - (Claimant)

BOOK 329 PAGE 077
OFFICIAL RECORDS
RECORDED AT THE REQUEST OF
John Gardiner
99 SEP 13 AM 9:19
EUREKA COUNTY NEVADA
M.N. REBALEATI, RECORDER
FILE NO. FEES \$11.50

172685

BOOK 329 PAGE 077

**CERTIFICATE Notice of Location
Lode Mining Claim**

172686

TO ALL WHOM IT MAY CONCERN

The undersigned hereby certifies that he has caused to be located the BIG No. 3 Lode Mining Claim in Eureka County, Nevada, on the 1st day of September, 1999.


Name and mailing address of locator:

John Gardiner
14247 West iliff Avenue,
Lakewood, CO
80228-5421

The Claim is approximately 1,500 feet long and 600 feet wide such that 1,450 feet are claimed in a north direction and 50 feet are claimed in a south direction from the point of discovery (monument of location), at which this Notice of Location is posted, together with 300 feet on each side of the monument of location and center line of the Claim. The general course of the lode or vein is from the north to the south direction.

General Location Description: This claim lies in the Cortez Mining District located approximately 20 miles south of the town of Beowawe located in Eureka County, Nevada, and is located in the following survey: Township 29N, R48E, Section 14 East of the Mt. Diablo Meridian.

SIGNATURE OF LOCATOR:



By: John Gardiner - (Claimant)

BOOK 329 PAGE 078
OFFICIAL RECORDS
RECORDED AT THE REQUEST OF
John Gardiner
99 SEP 13 AM 9:20
EUREKA COUNTY NEVADA
M.N. REBALEATI, RECORDER
FILE NO. FEES 11.50

172686

BOOK 329 PAGE 078

~~CERTIFICATE~~ Notice of Location
Lode Mining Claim

172687

TO ALL WHOM IT MAY CONCERN

The undersigned hereby certifies that he has caused to be located the BIG No. 4 Lode Mining Claim in Eureka County, Nevada, on the 19 day of September, 1999.


Name and mailing address of locator:

John Gardiner
14247 West iliff Avenue,
Lakewood, CO
80228-5421

The Claim is approximately 1,500 feet long and 600 feet wide such that 1,450 feet are claimed in a north direction and 50 feet are claimed in a south direction from the point of discovery (monument of location), at which this Notice of Location is posted, together with 300 feet on each side of the monument of location and center line of the Claim. The general course of the lode or vein is from the north to the south direction.

General Location Description: This claim lies in the Cortez Mining District located approximately 20 miles south of the town of Beowawe located in Eureka County, Nevada, and is located in the following survey: Township 29N, R48E, Section 14 East of the Mt. Diablo Meridian.

SIGNATURE OF LOCATOR:



By: John Gardiner - (Claimant)

BOOK 329 PAGE 079
OFFICIAL RECORDS
RECORDED AT THE REQUEST OF
John Gardiner
99 SEP 13 AM 9:20

EUREKA COUNTY NEVADA
M.N. REBALEATI, RECORDER
FILE NO. FEES // 50

172687

BOOK 329 PAGE 079

~~CERTIFICATE~~ Notice of Location
Lode Mining Claim

172688

TO ALL WHOM IT MAY CONCERN

The undersigned hereby certifies that he has caused to be located the BIG No. 5 Lode Mining Claim in Eureka County, Nevada, on the 15 day of September, 1999.


Name and mailing address of locator:

John Gardiner
14247 West iliff Avenue,
Lakewood, CO
80228-5421

The Claim is approximately 1,500 feet long and 600 feet wide such that 1,450 feet are claimed in a north direction and 50 feet are claimed in a south direction from the point of discovery (monument of location), at which this Notice of Location is posted, together with 300 feet on each side of the monument of location and center line of the Claim. The general course of the lode or vein is from the north to the south direction.

General Location Description: This claim lies in the Cortez Mining District located approximately 20 miles south of the town of Beowawe located in Eureka County, Nevada, and is located in the following survey: Township 29N, R48E, Section 14 East of the Mt. Diablo Meridian.

SIGNATURE OF LOCATOR:



By: John Gardiner - (Claimant)

BOOK 329 PAGE 080
OFFICIAL RECORDS
RECORDED AT THE REQUEST OF
John Gardiner
99 SEP 13 AM 9:20

EUREKA COUNTY NEVADA
M.N. REBALEATI, RECORDER
FILE NO. FEES 11.50

172688

BOOK 329 PAGE 080

172689

~~CERTIFICATE~~ Notice of Location
Lode Mining Claim

TO ALL WHOM IT MAY CONCERN

The undersigned hereby certifies that he has caused to be located the BIG No. 6 Lode Mining Claim in Eureka County, Nevada, on the 1ST day of September, 1999.

Name and mailing address of locator:

John Gardiner
14247 West iliff Avenue,
Lakewood, CO
80228-5421

The Claim is approximately 1,500 feet long and 600 feet wide such that 1,450 feet are claimed in a north direction and 50 feet are claimed in a south direction from the point of discovery (monument of location), at which this Notice of Location is posted, together with 300 feet on each side of the monument of location and center line of the Claim. The general course of the lode or vein is from the north to the south direction.

General Location Description: This claim lies in the Cortez Mining District located approximately 20 miles south of the town of Beowawe located in Eureka County, Nevada, and is located in the following survey: Township 29N, R48E, Section 14 East of the Mt. Diablo Meridian.

SIGNATURE OF LOCATOR:

John Gardiner

By: John Gardiner - (Claimant)

BOOK 329 PAGE 081
OFFICIAL RECORDS
RECORDED AT THE REQUEST OF
John Gardiner
99 SEP 13 AM 9:20

EUREKA COUNTY NEVADA
M.N. REBALEATI, RECORDER
FILE NO. 172689
FEES 11.50

BOOK 329 PAGE 081

~~CERTIFICATE~~ Notice of Location
Lode Mining Claim

172690

TO ALL WHOM IT MAY CONCERN

The undersigned hereby certifies that he has caused to be located the BIG No. 7 Lode Mining Claim in Eureka County, Nevada, on the 15th day of September, 1999.


Name and mailing address of locator:

John Gardiner
14247 West iliff Avenue,
Lakewood, CO
80228-5421

The Claim is approximately 1,500 feet long and 600 feet wide such that 1,450 feet are claimed in a north direction and 50 feet are claimed in a south direction from the point of discovery (monument of location), at which this Notice of Location is posted, together with 300 feet on each side of the monument of location and center line of the Claim. The general course of the lode or vein is from the north to the south direction.

General Location Description: This claim lies in the Cortez Mining District located approximately 20 miles south of the town of Beowawe located in Eureka County, Nevada, and is located in the following survey: Township 29N, R48E, Section 14 East of the Mt. Diablo Meridian.

SIGNATURE OF LOCATOR:



By: John Gardiner - (Claimant)

BOOK 329 PAGE 082
OFFICIAL RECORDS
RECORDED AT THE REQUEST OF
John Gardiner
99 SEP 13 AM 9:20

EUREKA COUNTY NEVADA
M.N. REBALEATI, RECORDER
FILE NO. **172690** FEES 11.50

BOOK 329 PAGE 082

~~CERTIFICATE~~ Notice of Location
Lode Mining Claim

172691

TO ALL WHOM IT MAY CONCERN

The undersigned hereby certifies that he has caused to be located the BIG No. 8 Lode Mining Claim in Eureka County, Nevada, on the 13th day of September, 1999.


Name and mailing address of locator:

John Gardiner
14247 West iliff Avenue,
Lakewood, CO
80228-5421

The Claim is approximately 1,500 feet long and 600 feet wide such that 1,450 feet are claimed in a north direction and 50 feet are claimed in a south direction from the point of discovery (monument of location), at which this Notice of Location is posted, together with 300 feet on each side of the monument of location and center line of the Claim. The general course of the lode or vein is from the north to the south direction.

General Location Description: This claim lies in the Cortez Mining District located approximately 20 miles south of the town of Beowawe located in Eureka County, Nevada, and is located in the following survey: Township 29N, R48E, Section 14 East of the Mt. Diablo Meridian.

SIGNATURE OF LOCATOR:



By: John Gardiner - (Claimant)

BOOK 329 PAGE 083
OFFICIAL RECORDS
RECORDED AT THE REQUEST OF
John Gardiner
99 SEP 13 AM 9:20

EUREKA COUNTY NEVADA
M.N. REBALEATI, RECORDER
FILE NO. **172691** FEES 11.50

BOOK 329 PAGE 083

CERTIFICATE Notice of Location
Lode Mining Claim

172692

TO ALL WHOM IT MAY CONCERN

The undersigned hereby certifies that he has caused to be located the BIG No. 9 Lode Mining Claim in Eureka County, Nevada, on the 19 day of September, 1999.


Name and mailing address of locator:

John Gardiner
14247 West iliff Avenue,
Lakewood, CO
80228-5421

The Claim is approximately 1,500 feet long and 600 feet wide such that 1,450 feet are claimed in a north direction and 50 feet are claimed in a south direction from the point of discovery (monument of location), at which this Notice of Location is posted, together with 300 feet on each side of the monument of location and center line of the Claim. The general course of the lode or vein is from the north to the south direction.

General Location Description: This claim lies in the Cortez Mining District located approximately 20 miles south of the town of Beowawe located in Eureka County, Nevada, and is located in the following survey: Township 29N, R48E, Section 14 East of the Mt. Diablo Meridian.

SIGNATURE OF LOCATOR:



By: John Gardiner - (Claimant)

BOOK 329 PAGE 084
OFFICIAL RECORDS
RECORDED AT THE REQUEST OF
John Gardiner
99 SEP 13 AM 9:20

EUREKA COUNTY NEVADA
M.N. REBALEATI, RECORDER
FILE NO. FEES 11.50

172692

BOOK 329 PAGE 084

~~CERTIFICATE~~ Notice of Location
Lode Mining Claim

172693

TO ALL WHOM IT MAY CONCERN

The undersigned hereby certifies that he has caused to be located the BIG No. 10 Lode Mining Claim in Eureka County, Nevada, on the 15th day of September, 1999.


Name and mailing address of locator:

John Gardiner
14247 West iliff Avenue,
Lakewood, CO
80228-5421

The Claim is approximately 1,500 feet long and 600 feet wide such that 1,450 feet are claimed in a north direction and 50 feet are claimed in a south direction from the point of discovery (monument of location), at which this Notice of Location is posted, together with 300 feet on each side of the monument of location and center line of the Claim. The general course of the lode or vein is from the north to the south direction.

General Location Description: This claim lies in the Cortez Mining District located approximately 20 miles south of the town of Beowawe located in Eureka County, Nevada, and is located in the following survey: Township 29N, R48E, Section 14 East of the Mt. Diablo Meridian.

SIGNATURE OF LOCATOR:



By: John Gardiner - (Claimant)

BOOK 329 PAGE 085
OFFICIAL RECORDS
RECORDED AT THE REQUEST OF
John Gardiner
99 SEP 13 AM 9:20
EUREKA COUNTY NEVADA
M.N. REBALEATI, RECORDER
FILE NO. FEES 11.50
172693

BOOK 329 PAGE 085

~~CERTIFICATE~~ Notice of Location
Lode Mining Claim

172694

TO ALL WHOM IT MAY CONCERN

The undersigned hereby certifies that he has caused to be located the BIG No. 11 Lode Mining Claim in Eureka County, Nevada, on the 15 day of September, 1999.

Name and mailing address of locator:

John Gardiner
14247 West iliff Avenue,
Lakewood, CO
80228-5421

The Claim is approximately 1,500 feet long and 600 feet wide such that 1,450 feet are claimed in a north direction and 50 feet are claimed in a south direction from the point of discovery (monument of location), at which this Notice of Location is posted, together with 300 feet on each side of the monument of location and center line of the Claim. The general course of the lode or vein is from the north to the south direction.

General Location Description: This claim lies in the Cortez Mining District located approximately 20 miles south of the town of Beowawe located in Eureka County, Nevada, and is located in the following survey: Township 29N, R48E, Section 14 East of the Mt. Diablo Meridian.

SIGNATURE OF LOCATOR:

John Gardiner

By: John Gardiner - (Claimant)

BOOK 329 PAGE 086
OFFICIAL RECORDS
RECORDED AT THE REQUEST OF
John Gardiner
99 SEP 13 AM 9:20
EUREKA COUNTY NEVADA
M.N. REBALEATI, RECORDER
FILE NO. FEES 11.50

172694

BOOK 329 PAGE 086

~~CERTIFICATE~~ Notice of Location
Lode Mining Claim

172695

TO ALL WHOM IT MAY CONCERN

The undersigned hereby certifies that he has caused to be located the BIG No. 12 Lode Mining Claim in Eureka County, Nevada, on the 15 day of September, 1999.

Name and mailing address of locator:

John Gardiner
14247 West iliff Avenue,
Lakewood, CO
80228-5421

The Claim is approximately 1,500 feet long and 600 feet wide such that 1,450 feet are claimed in a north direction and 50 feet are claimed in a south direction from the point of discovery (monument of location), at which this Notice of Location is posted, together with 300 feet on each side of the monument of location and center line of the Claim. The general course of the lode or vein is from the north to the south direction.

General Location Description: This claim lies in the Cortez Mining District located approximately 20 miles south of the town of Beowawe located in Eureka County, Nevada, and is located in the following survey: Township 29N, R48E, Section 14 East of the Mt. Diablo Meridian.

SIGNATURE OF LOCATOR:

John Gardiner

By: John Gardiner - (Claimant)

BOOK 329 PAGE 087
OFFICIAL RECORDS
RECORDED AT THE REQUEST OF
John Gardiner
99 SEP 13 AM 9:21

EUREKA COUNTY NEVADA
M.N. REBALEATI, RECORDER
FILE NO. FEES 11.50

172695

BOOK 329 PAGE 087

172696

~~CERTIFICATE~~ Notice of Location
Lode Mining Claim

TO ALL WHOM IT MAY CONCERN

The undersigned hereby certifies that he has caused to be located the BIG No. 13 Lode Mining Claim in Eureka County, Nevada, on the 15 day of September, 1999.

Name and mailing address of locator:

John Gardiner
14247 West iliff Avenue,
Lakewood, CO
80228-5421

The Claim is approximately 1,500 feet long and 600 feet wide such that 1,450 feet are claimed in a north direction and 50 feet are claimed in a south direction from the point of discovery (monument of location), at which this Notice of Location is posted, together with 300 feet on each side of the monument of location and center line of the Claim. The general course of the lode or vein is from the north to the south direction.

General Location Description: This claim lies in the Cortez Mining District located approximately 20 miles south of the town of Beowawe located in Eureka County, Nevada, and is located in the following survey: Township 29N, R48E, Section 14 East of the Mt. Diablo Meridian.

SIGNATURE OF LOCATOR:

John Gardiner

By: John Gardiner - (Claimant)

BOOK 329 PAGE 088
OFFICIAL RECORDS
RECORDED AT THE REQUEST OF
John Gardiner
99 SEP 13 AM 9:21

EUREKA COUNTY NEVADA
M.N. REBALEATI, RECORDER
FILE NO. FEES 11.50

172696

BOOK 329 PAGE 088

**CERTIFICATE Notice of Location
Lode Mining Claim**

172697

TO ALL WHOM IT MAY CONCERN

The undersigned hereby certifies that he has caused to be located the BIG No. 14 Lode Mining Claim in Eureka County, Nevada, on the 1st day of September, 1999.

Name and mailing address of locator:

John Gardiner
14247 West iliff Avenue,
Lakewood, CO
80228-5421

The Claim is approximately 1,500 feet long and 600 feet wide such that 1,450 feet are claimed in a north direction and 50 feet are claimed in a south direction from the point of discovery (monument of location), at which this Notice of Location is posted, together with 300 feet on each side of the monument of location and center line of the Claim. The general course of the lode or vein is from the north to the south direction.

General Location Description: This claim lies in the Cortez Mining District located approximately 20 miles south of the town of Beowawe located in Eureka County, Nevada, and is located in the following survey: Township 29N, R48E, Section 14 East of the Mt. Diablo Meridian.

SIGNATURE OF LOCATOR:

John Gardiner

By: John Gardiner - (Claimant)

BOOK 329 PAGE 089
OFFICIAL RECORDS
RECORDED AT THE REQUEST OF
John Gardiner
99 SEP 13 AM 9:21
EUREKA COUNTY NEVADA
M.N. REBALEATI, RECORDER
FILE NO. FEES 11.50

172697

BOOK 329 PAGE 089

CERTIFICATE Notice of Location
Lode Mining Claim

172698

TO ALL WHOM IT MAY CONCERN

The undersigned hereby certifies that he has caused to be located the BIG No. 15 Lode Mining Claim in Eureka County, Nevada, on the 15 day of September, 1999.


Name and mailing address of locator:

John Gardiner
14247 West iliff Avenue,
Lakewood, CO
80228-5421

The Claim is approximately 1,500 feet long and 600 feet wide such that 1,450 feet are claimed in a north direction and 50 feet are claimed in a south direction from the point of discovery (monument of location), at which this Notice of Location is posted, together with 300 feet on each side of the monument of location and center line of the Claim. The general course of the lode or vein is from the north to the south direction.

General Location Description: This claim lies in the Cortez Mining District located approximately 20 miles south of the town of Beowawe located in Eureka County, Nevada, and is located in the following survey: Township 29N, R48E, Section 14 East of the Mt. Diablo Meridian.

SIGNATURE OF LOCATOR:



By: John Gardiner - (Claimant)

BOOK 329 PAGE 090
OFFICIAL RECORDS
RECORDED AT THE REQUEST OF
John Gardiner
99 SEP 13 AM 9:21

EUREKA COUNTY NEVADA
M.N. REBALEATI, RECORDER
FILE NO. FEES 11.50

172698

BOOK 329 PAGE 090

172699

~~CERTIFICATE~~ Notice of Location
Lode Mining Claim

TO ALL WHOM IT MAY CONCERN

The undersigned hereby certifies that he has caused to be located the BIG No. 116 Lode Mining Claim in Eureka County, Nevada, on the 1st day of September, 1999.

Name and mailing address of locator:

John Gardiner
14247 West iliff Avenue,
Lakewood, CO
80228-5421

The Claim is approximately 1,500 feet long and 600 feet wide such that 1,450 feet are claimed in a north direction and 50 feet are claimed in a south direction from the point of discovery (monument of location), at which this Notice of Location is posted, together with 300 feet on each side of the monument of location and center line of the Claim. The general course of the lode or vein is from the north to the south direction.

General Location Description: This claim lies in the Cortez Mining District located approximately 20 miles south of the town of Beowawe located in Eureka County, Nevada, and is located in the following survey: Township 29N, R48E, Section 14 East of the Mt. Diablo Meridian.

SIGNATURE OF LOCATOR:

John Gardiner

By: John Gardiner - (Claimant)

BOOK 329 PAGE 091
OFFICIAL RECORDS
RECORDED AT THE REQUEST OF
John Gardiner
99 SEP 13 AM 9:21

EUREKA COUNTY NEVADA
M.N. REBALEATI, RECORDER
FILE NO. FEES 11.50

172699

BOOK 329 PAGE 091

CERTIFICATE Notice of Location
Lode Mining Claim

172700

TO ALL WHOM IT MAY CONCERN

The undersigned hereby certifies that he has caused to be located the BIG No. 17 Lode Mining Claim in Eureka County, Nevada, on the 15 day of September, 1999.

Name and mailing address of locator:

John Gardiner
14247 West iliff Avenue,
Lakewood, CO
80228-5421

The Claim is approximately 1,500 feet long and 600 feet wide such that 1,450 feet are claimed in a north direction and 50 feet are claimed in a south direction from the point of discovery (monument of location), at which this Notice of Location is posted, together with 300 feet on each side of the monument of location and center line of the Claim. The general course of the lode or vein is from the north to the south direction.

General Location Description: This claim lies in the Cortez Mining District located approximately 20 miles south of the town of Beowawe located in Eureka County, Nevada, and is located in the following survey: Township 29N, R48E, Section 14 East of the Mt. Diablo Meridian.

SIGNATURE OF LOCATOR:

John Gardiner

By: John Gardiner - (Claimant)

BOOK 329 PAGE 092
OFFICIAL RECORDS
RECORDED AT THE REQUEST OF
John Gardiner
99 SEP 13 AM 9:21

EUREKA COUNTY NEVADA
M.N. REBALEATI, RECORDER
FILE NO. FEES 1.50

172700

BOOK 329 PAGE 092

~~CERTIFICATE~~ Notice of Location
Lode Mining Claim

172701

TO ALL WHOM IT MAY CONCERN

The undersigned hereby certifies that he has caused to be located the BIG No. 18 Lode Mining Claim in Eureka County, Nevada, on the 19 day of September, 1999.

Name and mailing address of locator:

John Gardiner
14247 West iliff Avenue,
Lakewood, CO
80228-5421

The Claim is approximately 1,500 feet long and 600 feet wide such that 1,450 feet are claimed in a north direction and 50 feet are claimed in a south direction from the point of discovery (monument of location), at which this Notice of Location is posted, together with 300 feet on each side of the monument of location and center line of the Claim. The general course of the lode or vein is from the north to the south direction.

General Location Description: This claim lies in the Cortez Mining District located approximately 20 miles south of the town of Beowawe located in Eureka County, Nevada, and is located in the following survey: Township 29N, R48E, Section 14 East of the Mt. Diablo Meridian.

SIGNATURE OF LOCATOR:

John Gardiner

By: John Gardiner - (Claimant)

BOOK 329 PAGE 093
OFFICIAL RECORDS
RECORDED AT THE REQUEST OF
John Gardiner
99 SEP 13 AM 9:22

EUREKA COUNTY NEVADA
M.N. REBALEATI, RECORDER
FILE NO. 172701
FEES 11.50

BOOK 329 PAGE 093

~~CERTIFICATE~~ Notice of Location
Lode Mining Claim

172702

TO ALL WHOM IT MAY CONCERN

The undersigned hereby certifies that he has caused to be located the BIG No. 172702 Lode Mining Claim in Eureka County, Nevada, on the 15 day of September, 1999.


Name and mailing address of locator:

John Gardiner
14247 West iliff Avenue,
Lakewood, CO
80228-5421

The Claim is approximately 1,500 feet long and 600 feet wide such that 1,450 feet are claimed in a north direction and 50 feet are claimed in a south direction from the point of discovery (monument of location), at which this Notice of Location is posted, together with 300 feet on each side of the monument of location and center line of the Claim. The general course of the lode or vein is from the north to the south direction.

General Location Description: This claim lies in the Cortez Mining District located approximately 20 miles south of the town of Beowawe located in Eureka County, Nevada, and is located in the following survey: Township 29N, R48E, Section 14 East of the Mt. Diablo Meridian.

SIGNATURE OF LOCATOR:



By: John Gardiner - (Claimant)

BOOK 329 PAGE 094
OFFICIAL RECORDS
RECORDED AT THE REQUEST OF
John Gardiner
99 SEP 13 AM 9:22
EUREKA COUNTY NEVADA
M.N. REBALEATI, RECORDER
FILE NO. FEES \$11.50

172702

BOOK 329 PAGE 094

~~CERTIFICATE~~ Notice of Location
Lode Mining Claim

172703

TO ALL WHOM IT MAY CONCERN

The undersigned hereby certifies that he has caused to be located the BIG No. 20 Lode Mining Claim in Eureka County, Nevada, on the 1ST day of September, 1999.


Name and mailing address of locator:

John Gardiner
14247 West iliff Avenue,
Lakewood, CO
80228-5421

The Claim is approximately 1,500 feet long and 600 feet wide such that 1,450 feet are claimed in a north direction and 50 feet are claimed in a south direction from the point of discovery (monument of location), at which this Notice of Location is posted, together with 300 feet on each side of the monument of location and center line of the Claim. The general course of the lode or vein is from the north to the south direction.

General Location Description: This claim lies in the Cortez Mining District located approximately 20 miles south of the town of Beowawe located in Eureka County, Nevada, and is located in the following survey: Township 29N, R48E, Section 14 East of the Mt. Diablo Meridian.

SIGNATURE OF LOCATOR:



By: John Gardiner - (Claimant)

BOOK 329 PAGE 095
OFFICIAL RECORDS
RECORDED AT THE REQUEST OF
John Gardiner
99 SEP 13 AM 9:22

EUREKA COUNTY NEVADA
M.N. REBALEATI, RECORDER
FILE NO. FEES \$11.50

172703

BOOK 329 PAGE 095

~~CERTIFICATE~~ Notice of Location
Lode Mining Claim

172704

TO ALL WHOM IT MAY CONCERN

The undersigned hereby certifies that he has caused to be located the BIG No. 21 Lode Mining Claim in Eureka County, Nevada, on the 1st day of September, 1999.


Name and mailing address of locator:

John Gardiner
14247 West iliff Avenue,
Lakewood, CO
80228-5421

The Claim is approximately 1,500 feet long and 600 feet wide such that 1,450 feet are claimed in a north direction and 50 feet are claimed in a south direction from the point of discovery (monument of location), at which this Notice of Location is posted, together with 300 feet on each side of the monument of location and center line of the Claim. The general course of the lode or vein is from the north to the south direction.

General Location Description: This claim lies in the Cortez Mining District located approximately 20 miles south of the town of Beowawe located in Eureka County, Nevada, and is located in the following survey: Township 29N, R48E, Section 14 East of the Mt. Diablo Meridian.

SIGNATURE OF LOCATOR:



By: John Gardiner - (Claimant)

BOOK 329 PAGE 096
OFFICIAL RECORDS
RECORDED AT THE REQUEST OF
John Gardiner
99 SEP 13 AM 9:22

EUREKA COUNTY NEVADA
M.N. REBALEATI, RECORDER
FILE NO. 172704
FEES \$11.50

BOOK 329 PAGE 096

~~CERTIFICATE~~ Notice of Location
Lode Mining Claim

172705

TO ALL WHOM IT MAY CONCERN

The undersigned hereby certifies that he has caused to be located the BIG No. 22 Lode Mining Claim in Eureka County, Nevada, on the 15th day of September, 1999.

Name and mailing address of locator:

John Gardiner
14247 West iliff Avenue,
Lakewood, CO
80228-5421

The Claim is approximately 1,500 feet long and 600 feet wide such that 1,450 feet are claimed in a north direction and 50 feet are claimed in a south direction from the point of discovery (monument of location), at which this Notice of Location is posted, together with 300 feet on each side of the monument of location and center line of the Claim. The general course of the lode or vein is from the north to the south direction.

General Location Description: This claim lies in the Cortez Mining District located approximately 20 miles south of the town of Beowawe located in Eureka County, Nevada, and is located in the following survey: Township 29N, R48E, Section 14 East of the Mt. Diablo Meridian.

SIGNATURE OF LOCATOR:

John Gardiner

By: John Gardiner - (Claimant)

BOOK 329 PAGE 097
OFFICIAL RECORDS
RECORDED AT THE REQUEST OF
John Gardiner
99 SEP 13 AM 9:22

EUREKA COUNTY NEVADA
M.N. REBALEATI, RECORDER
FILE NO. FEES 11.50

172705

BOOK 329 PAGE 097

**CERTIFICATE Notice of Location
Lode Mining Claim**

172706

TO ALL WHOM IT MAY CONCERN

The undersigned hereby certifies that he has caused to be located the BIG No. 23 Lode Mining Claim in Eureka County, Nevada, on the 1st day of September, 1999.


Name and mailing address of locator:

John Gardiner
14247 West iliff Avenue,
Lakewood, CO
80228-5421

The Claim is approximately 1,500 feet long and 600 feet wide such that 1,450 feet are claimed in a north direction and 50 feet are claimed in a south direction from the point of discovery (monument of location), at which this Notice of Location is posted, together with 300 feet on each side of the monument of location and center line of the Claim. The general course of the lode or vein is from the north to the south direction.

General Location Description: This claim lies in the Cortez Mining District located approximately 20 miles south of the town of Beowawe located in Eureka County, Nevada, and is located in the following survey: Township 29N, R48E, Section 14 East of the Mt. Diablo Meridian.

SIGNATURE OF LOCATOR:



By: John Gardiner - (Claimant)

BOOK 329 PAGE 098
OFFICIAL RECORDS
RECORDED AT THE REQUEST OF
John Gardiner
99 SEP 13 AM 9:22

EUREKA COUNTY NEVADA
M.N. REBALEATI, RECORDER
FILE NO. FEES 11.50

172706

BOOK 329 PAGE 098

~~CERTIFICATE~~ ~~Notice~~ of Location
Lode Mining Claim

172707

TO ALL WHOM IT MAY CONCERN

The undersigned hereby certifies that he has caused to be located the BIG No. 24 Lode Mining Claim in Eureka County, Nevada, on the 1st day of September, 1999.


Name and mailing address of locator:

John Gardiner
14247 West iliff Avenue,
Lakewood, CO
80228-5421

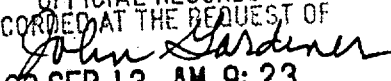
The Claim is approximately 1,500 feet long and 600 feet wide such that 1,450 feet are claimed in a north direction and 50 feet are claimed in a south direction from the point of discovery (monument of location), at which this Notice of Location is posted, together with 300 feet on each side of the monument of location and center line of the Claim. The general course of the lode or vein is from the north to the south direction.

General Location Description: This claim lies in the Cortez Mining District located approximately 20 miles south of the town of Beowawe located in Eureka County, Nevada, and is located in the following survey: Township 29N, R48E, Section 14 East of the Mt. Diablo Meridian.

SIGNATURE OF LOCATOR:



By: John Gardiner - (Claimant)

BOOK 329 PAGE 099
OFFICIAL RECORDS
RECORDED AT THE REQUEST OF

99 SEP 13 AM 9:23
EUREKA COUNTY NEVADA
M.N. REBALEATI, RECORDER
FILE NO. FEES 11.50

172707

BOOK 329 PAGE 099

~~CERTIFICATE~~ Notice of Location
Lode Mining Claim

172708

TO ALL WHOM IT MAY CONCERN

The undersigned hereby certifies that he has caused to be located the BIG No. 25 Lode Mining Claim in Eureka County, Nevada, on the 15 day of September, 1999.

Name and mailing address of locator:

John Gardiner
14247 West iliff Avenue,
Lakewood, CO
80228-5421

The Claim is approximately 1,500 feet long and 600 feet wide such that 1,450 feet are claimed in a north direction and 50 feet are claimed in a south direction from the point of discovery (monument of location), at which this Notice of Location is posted, together with 300 feet on each side of the monument of location and center line of the Claim. The general course of the lode or vein is from the north to the south direction.

General Location Description: This claim lies in the Cortez Mining District located approximately 20 miles south of the town of Beowawe located in Eureka County, Nevada, and is located in the following survey: Township 29N, R48E, Section 14 East of the Mt. Diablo Meridian.

SIGNATURE OF LOCATOR:

John Gardiner

By: John Gardiner - (Claimant)

BOOK 329 PAGE 100
OFFICIAL RECORDS
RECORDED AT THE REQUEST OF
John Gardiner
99 SEP 13 AM 9:23

EUREKA COUNTY NEVADA
M.N. REBALEATI, RECORDER
FILE NO. FEES 11.50

172708

BOOK 329 PAGE 100

~~CERTIFICATE~~ Notice of Location
Lode Mining Claim

172709

TO ALL WHOM IT MAY CONCERN

The undersigned hereby certifies that he has caused to be located the BIG No. 216 Lode Mining Claim in Eureka County, Nevada, on the 15 day of September, 1999.

Name and mailing address of locator:

John Gardiner
14247 West iliff Avenue,
Lakewood, CO
80228-5421

The Claim is approximately 1,500 feet long and 600 feet wide such that 1,450 feet are claimed in a north direction and 50 feet are claimed in a south direction from the point of discovery (monument of location), at which this Notice of Location is posted, together with 300 feet on each side of the monument of location and center line of the Claim. The general course of the lode or vein is from the north to the south direction.

General Location Description: This claim lies in the Cortez Mining District located approximately 20 miles south of the town of Beowawe located in Eureka County, Nevada, and is located in the following survey: Township 29N, R48E, Section 14 East of the Mt. Diablo Meridian.

SIGNATURE OF LOCATOR:

John Gardiner

By: John Gardiner - (Claimant)

BOOK 329 PAGE 101
OFFICIAL RECORDS
RECORDED AT THE REQUEST OF
John Gardiner
99 SEP 13 AM 9:23
EUREKA COUNTY NEVADA
M.N. REBALEATI, RECORDER
FILE NO. FEES 11.50

172709

BOOK 329 PAGE 101

172710

~~CERTIFICATE~~ Notice of Location
Lode Mining Claim

TO ALL WHOM IT MAY CONCERN

The undersigned hereby certifies that he has caused to be located the BIG No. 27 Lode Mining Claim in Eureka County, Nevada, on the 1st day of September, 1999.

Name and mailing address of locator:

John Gardiner
14247 West iliff Avenue,
Lakewood, CO
80228-5421

The Claim is approximately 1,500 feet long and 600 feet wide such that 1,450 feet are claimed in a north direction and 50 feet are claimed in a south direction from the point of discovery (monument of location), at which this Notice of Location is posted, together with 300 feet on each side of the monument of location and center line of the Claim. The general course of the lode or vein is from the north to the south direction.

General Location Description: This claim lies in the Cortez Mining District located approximately 20 miles south of the town of Beowawe located in Eureka County, Nevada, and is located in the following survey: Township 29N, R48E, Section 14 East of the Mt. Diablo Meridian.

SIGNATURE OF LOCATOR:

John Gardiner

By: John Gardiner - (Claimant)

BOOK 329 PAGE 102
OFFICIAL RECORDS
RECORDED AT THE REQUEST OF
John Gardiner
99 SEP 13 AM 9:24

EUREKA COUNTY NEVADA
M.N. REBALEATI, RECORDER
FILE NO. FEES 11.50

172710

BOOK 329 PAGE 102

172711

~~CERTIFICATE~~ Notice of Location
Lode Mining Claim

TO ALL WHOM IT MAY CONCERN

The undersigned hereby certifies that he has caused to be located the BIG No. 28 Lode Mining Claim in Eureka County, Nevada, on the 1st day of September, 1999.

Name and mailing address of locator:

John Gardiner
14247 West iliff Avenue,
Lakewood, CO
80228-5421

The Claim is approximately 1,500 feet long and 600 feet wide such that 1,450 feet are claimed in a north direction and 50 feet are claimed in a south direction from the point of discovery (monument of location), at which this Notice of Location is posted, together with 300 feet on each side of the monument of location and center line of the Claim. The general course of the lode or vein is from the north to the south direction.

General Location Description: This claim lies in the Cortez Mining District located approximately 20 miles south of the town of Beowawe located in Eureka County, Nevada, and is located in the following survey: Township 29N, R48E, Section 14 East of the Mt. Diablo Meridian.

SIGNATURE OF LOCATOR:

John Gardiner

By: John Gardiner - (Claimant)

BOOK 329 PAGE 103
OFFICIAL RECORDS
RECORDED AT THE REQUEST OF
John Gardiner
99 SEP 13 AM 9:25

EUREKA COUNTY NEVADA
M.N. REBALEATI, RECORDER
FILE NO. FEES \$11.50

172711

BOOK 329 PAGE 103

~~CERTIFICATE~~ Notice of Location
Lode Mining Claim

172712

TO ALL WHOM IT MAY CONCERN

The undersigned hereby certifies that he has caused to be located the BIG No. 29 Lode Mining Claim in Eureka County, Nevada, on the 1st day of September, 1999.


Name and mailing address of locator:

John Gardiner
14247 West iliff Avenue,
Lakewood, CO
80228-5421

The Claim is approximately 1,500 feet long and 600 feet wide such that 1,450 feet are claimed in a north direction and 50 feet are claimed in a south direction from the point of discovery (monument of location), at which this Notice of Location is posted, together with 300 feet on each side of the monument of location and center line of the Claim. The general course of the lode or vein is from the north to the south direction.

General Location Description: This claim lies in the Cortez Mining District located approximately 20 miles south of the town of Beowawe located in Eureka County, Nevada, and is located in the following survey: Township 29N, R48E, Section 14 East of the Mt. Diablo Meridian.

SIGNATURE OF LOCATOR:



By: John Gardiner - (Claimant)

BOOK 329 PAGE 104
OFFICIAL RECORDS
RECORDED AT THE REQUEST OF
John Gardiner
99 SEP 13 AM 9:25

EUREKA COUNTY NEVADA
M.N. REBALEATI, RECORDER
FILE NO. FEES 11.50

172712

BOOK 329 PAGE | 04

~~CERTIFICATE~~ Notice of Location
Lode Mining Claim

172713

TO ALL WHOM IT MAY CONCERN

The undersigned hereby certifies that he has caused to be located the BIG No. 30 Lode Mining Claim in Eureka County, Nevada, on the 1st day of September, 1999.

Name and mailing address of locator:

John Gardiner
14247 West iliff Avenue,
Lakewood, CO
80228-5421

The Claim is approximately 1,500 feet long and 600 feet wide such that 1,450 feet are claimed in a north direction and 50 feet are claimed in a south direction from the point of discovery (monument of location), at which this Notice of Location is posted, together with 300 feet on each side of the monument of location and center line of the Claim. The general course of the lode or vein is from the north to the south direction.

General Location Description: This claim lies in the Cortez Mining District located approximately 20 miles south of the town of Beowawe located in Eureka County, Nevada, and is located in the following survey: Township 29N, R48E, Section 14 East of the Mt. Diablo Meridian.

SIGNATURE OF LOCATOR:

John Gardiner

By: John Gardiner - (Claimant)

BOOK 329 PAGE 105
OFFICIAL RECORDS
RECORDED AT THE REQUEST OF
John Gardiner
99 SEP 13 AM 9:25

EUREKA COUNTY NEVADA
M.N. REBALEATI, RECORDER
FILE NO. FEES 11.50

172713

BOOK 329 PAGE 105

**CERTIFICATE Notice of Location
Lode Mining Claim**

172714

TO ALL WHOM IT MAY CONCERN

The undersigned hereby certifies that he has caused to be located the BIG No. 31 Lode Mining Claim in Eureka County, Nevada, on the 1st day of September, 1999.

Name and mailing address of locator:

John Gardiner
14247 West iliff Avenue,
Lakewood, CO
80228-5421

The Claim is approximately 1,500 feet long and 600 feet wide such that 1,450 feet are claimed in a north direction and 50 feet are claimed in a south direction from the point of discovery (monument of location), at which this Notice of Location is posted, together with 300 feet on each side of the monument of location and center line of the Claim. The general course of the lode or vein is from the north to the south direction.

General Location Description: This claim lies in the Cortez Mining District located approximately 20 miles south of the town of Beowawe located in Eureka County, Nevada, and is located in the following survey: Township 29N, R48E, Section 14 East of the Mt. Diablo Meridian.

SIGNATURE OF LOCATOR:

John Gardiner

By: John Gardiner - (Claimant)

BOOK 329 PAGE 106
OFFICIAL RECORDS
RECORDED AT THE REQUEST OF
John Gardiner
99 SEP 13 AM 9:25

EUREKA COUNTY NEVADA
M.N. REBALEATI, RECORDER
FILE NO. FEES 11.50

172714

BOOK 329 PAGE 106

172715

**CERTIFICATE Notice of Location
Lode Mining Claim**

TO ALL WHOM IT MAY CONCERN

The undersigned hereby certifies that he has caused to be located the BIG No. 32 Lode Mining Claim in Eureka County, Nevada, on the 1st day of September, 1999.

Name and mailing address of locator:

John Gardiner
14247 West iliff Avenue,
Lakewood, CO
80228-5421

The Claim is approximately 1,500 feet long and 600 feet wide such that 1,450 feet are claimed in a north direction and 50 feet are claimed in a south direction from the point of discovery (monument of location), at which this Notice of Location is posted, together with 300 feet on each side of the monument of location and center line of the Claim. The general course of the lode or vein is from the north to the south direction.

General Location Description: This claim lies in the Cortez Mining District located approximately 20 miles south of the town of Beowawe located in Eureka County, Nevada, and is located in the following survey: Township 29N, R48E, Section 14 East of the Mt. Diablo Meridian.

SIGNATURE OF LOCATOR:

John Gardiner

By: John Gardiner - (Claimant)

BOOK 329 PAGE 107
OFFICIAL RECORDS
RECORDED AT THE REQUEST OF
John Gardiner
99 SEP 13 AM 9:25
EUREKA COUNTY NEVADA
M.N. REBALEATI, RECORDER
FILE NO. FEES \$11.50

172715

BOOK 329 PAGE 107

172716

~~CERTIFICATE~~ Notice of Location
Lode Mining Claim

TO ALL WHOM IT MAY CONCERN

The undersigned hereby certifies that he has caused to be located the BIG No. 33 Lode Mining Claim in Eureka County, Nevada, on the 1st day of September, 1999.

Name and mailing address of locator:

John Gardiner
14247 West iliff Avenue,
Lakewood, CO
80228-5421

The Claim is approximately 1,500 feet long and 600 feet wide such that 1,450 feet are claimed in a north direction and 50 feet are claimed in a south direction from the point of discovery (monument of location), at which this Notice of Location is posted, together with 300 feet on each side of the monument of location and center line of the Claim. The general course of the lode or vein is from the north to the south direction.

General Location Description: This claim lies in the Cortez Mining District located approximately 20 miles south of the town of Beowawe located in Eureka County, Nevada, and is located in the following survey: Township 29N, R48E, Section 14 East of the Mt. Diablo Meridian.

SIGNATURE OF LOCATOR:

John Gardiner

By: John Gardiner - (Claimant)

BOOK 329 PAGE 108
OFFICIAL RECORDS
RECORDED AT THE REQUEST OF
John Gardiner
99 SEP 13 AM 9:25

EUREKA COUNTY NEVADA
M.N. REBALEATI, RECORDER
FILE NO. FEES 11.50

172716

BOOK 329 PAGE 108

~~CERTIFICATE~~ Notice of Location
Lode Mining Claim

172717

TO ALL WHOM IT MAY CONCERN

The undersigned hereby certifies that he has caused to be located the BIG No. 34 Lode Mining Claim in Eureka County, Nevada, on the 1st day of September, 1999.

Name and mailing address of locator:

John Gardiner
14247 West iliff Avenue,
Lakewood, CO
80228-5421

The Claim is approximately 1,500 feet long and 600 feet wide such that 1,450 feet are claimed in a north direction and 50 feet are claimed in a south direction from the point of discovery (monument of location), at which this Notice of Location is posted, together with 300 feet on each side of the monument of location and center line of the Claim. The general course of the lode or vein is from the north to the south direction.

General Location Description: This claim lies in the Cortez Mining District located approximately 20 miles south of the town of Beowawe located in Eureka County, Nevada, and is located in the following survey: Township 29N, R48E, Section 14 East of the Mt. Diablo Meridian.

SIGNATURE OF LOCATOR:

John Gardiner

By: John Gardiner - (Claimant)

BOOK 329 PAGE 109
OFFICIAL RECORDS
RECORDED AT THE REQUEST OF
John Gardiner
99 SEP 13 AM 9:25

EUREKA COUNTY NEVADA
M.H. REBALEATI, RECORDER
FILE NO. 172717
FEES \$11.50

BOOK 329 PAGE 109

172718

~~CERTIFICATE~~ Notice of Location
Lode Mining Claim

TO ALL WHOM IT MAY CONCERN

The undersigned hereby certifies that he has caused to be located the BIG No. 35 Lode Mining Claim in Eureka County, Nevada, on the 19 day of September, 1999.


Name and mailing address of locator:

John Gardiner
14247 West iliff Avenue,
Lakewood, CO
80228-5421

The Claim is approximately 1,500 feet long and 600 feet wide such that 1,450 feet are claimed in a north direction and 50 feet are claimed in a south direction from the point of discovery (monument of location), at which this Notice of Location is posted, together with 300 feet on each side of the monument of location and center line of the Claim. The general course of the lode or vein is from the north to the south direction.

General Location Description: This claim lies in the Cortez Mining District located approximately 20 miles south of the town of Beowawe located in Eureka County, Nevada, and is located in the following survey: Township 29N, R48E, Section 14 East of the Mt. Diablo Meridian.

SIGNATURE OF LOCATOR:



By: John Gardiner - (Claimant)

BOOK 329 PAGE 110
OFFICIAL RECORDS
RECORDED AT THE REQUEST OF
John Gardiner
99 SEP 13 AM 9:25

EUREKA COUNTY NEVADA
M.H. REBALEATI, RECORDER
FILE NO. 172718
FEES \$11.50

BOOK 329 PAGE 110

172719

~~CERTIFICATE~~ Notice of Location
Lode Mining Claim

TO ALL WHOM IT MAY CONCERN

The undersigned hereby certifies that he has caused to be located the BIG No. 36 Lode Mining Claim in Eureka County, Nevada, on the 15 day of September, 1999.

Name and mailing address of locator:

John Gardiner
14247 West iliff Avenue,
Lakewood, CO
80228-5421

The Claim is approximately 1,500 feet long and 600 feet wide such that 1,450 feet are claimed in a north direction and 50 feet are claimed in a south direction from the point of discovery (monument of location), at which this Notice of Location is posted, together with 300 feet on each side of the monument of location and center line of the Claim. The general course of the lode or vein is from the north to the south direction.

General Location Description: This claim lies in the Cortez Mining District located approximately 20 miles south of the town of Beowawe located in Eureka County, Nevada, and is located in the following survey: Township 29N, R48E, Section 14 East of the Mt. Diablo Meridian.

SIGNATURE OF LOCATOR:

John Gardiner

By: John Gardiner - (Claimant)

BOOK 329 PAGE 111
OFFICIAL RECORDS
RECORDED AT THE REQUEST OF
John Gardiner
99 SEP 13 AM 9:25

EUREKA COUNTY NEVADA
M.N. REBALEATI, RECORDER
FILE NO. FEES 11.50

172719

BOOK 329 PAGE 111

CERTIFICATE Notice of Location
Lode Mining Claim

172720

TO ALL WHOM IT MAY CONCERN

The undersigned hereby certifies that he has caused to be located the BIG No. 37 Lode Mining Claim in Eureka County, Nevada, on the 2nd day of September, 1999.


Name and mailing address of locator:

John Gardiner
14247 West iliff Avenue,
Lakewood, CO
80228-5421

The Claim is approximately 1,500 feet long and 600 feet wide such that 1,450 feet are claimed in a north direction and 50 feet are claimed in a south direction from the point of discovery (monument of location), at which this Notice of Location is posted, together with 300 feet on each side of the monument of location and center line of the Claim. The general course of the lode or vein is from the north to the south direction.

General Location Description: This claim lies in the Cortez Mining District located approximately 20 miles south of the town of Beowawe located in Eureka County, Nevada, and is located in the following survey: Township 29N, R48E, Section 24 East of the Mt. Diablo Meridian.

SIGNATURE OF LOCATOR:



By: John Gardiner - (Claimant)

BOOK 329 PAGE 112
OFFICIAL RECORDS
RECORDED AT THE REQUEST OF
John Gardiner
99 SEP 13 AM 9:25

EUREKA COUNTY NEVADA
M.N. REBALEATI, RECORDER
FILE NO. FEES \$ 11.50

172720

BOOK 329 PAGE 112

**CERTIFICATE Notice of Location
Lode Mining Claim**

172721

TO ALL WHOM IT MAY CONCERN

The undersigned hereby certifies that he has caused to be located the BIG No. 30 Lode Mining Claim in Eureka County, Nevada, on the 2nd day of September, 1999.


Name and mailing address of locator:

John Gardiner
14247 West iliff Avenue,
Lakewood, CO
80228-5421

The Claim is approximately 1,500 feet long and 600 feet wide such that 1,450 feet are claimed in a north direction and 50 feet are claimed in a south direction from the point of discovery (monument of location), at which this Notice of Location is posted, together with 300 feet on each side of the monument of location and center line of the Claim. The general course of the lode or vein is from the north to the south direction.

General Location Description: This claim lies in the Cortez Mining District located approximately 20 miles south of the town of Beowawe located in Eureka County, Nevada, and is located in the following survey: Township 29N, R48E, Section 24 East of the Mt. Diablo Meridian.

SIGNATURE OF LOCATOR:



By: John Gardiner - (Claimant)

BOOK 329 PAGE 113
OFFICIAL RECORDS
RECORDED AT THE REQUEST OF
John Gardiner
99 SEP 13 AM 9:25

EUREKA COUNTY NEVADA
M.N. REBALEATI, RECORDER
FILE NO. FEES 11.50

172721

BOOK 329 PAGE 113

172722

~~CERTIFICATE~~ Notice of Location
Lode Mining Claim

TO ALL WHOM IT MAY CONCERN

The undersigned hereby certifies that he has caused to be located the BIG No. 39 Lode Mining Claim in Eureka County, Nevada, on the 2nd day of September, 1999.


Name and mailing address of locator:

John Gardiner
14247 West iliff Avenue,
Lakewood, CO
80228-5421

The Claim is approximately 1,500 feet long and 600 feet wide such that 1,450 feet are claimed in a north direction and 50 feet are claimed in a south direction from the point of discovery (monument of location), at which this Notice of Location is posted, together with 300 feet on each side of the monument of location and center line of the Claim. The general course of the lode or vein is from the north to the south direction.

General Location Description: This claim lies in the Cortez Mining District located approximately 20 miles south of the town of Beowawe located in Eureka County, Nevada, and is located in the following survey: Township 29N, R48E, Section 24 East of the Mt. Diablo Meridian.

SIGNATURE OF LOCATOR:



By: John Gardiner - (Claimant)

BOOK 329 PAGE 114
OFFICIAL RECORDS
RECORDED AT THE REQUEST OF
John Gardiner
99 SEP 13 AM 9:25

EUREKA COUNTY NEVADA
M.N. REBALEATI, RECORDER
FILE NO. FEES 11.50

172722

BOOK 329 PAGE | 14

~~CERTIFICATE~~ Notice of Location
Lode Mining Claim

172723

TO ALL WHOM IT MAY CONCERN

The undersigned hereby certifies that he has caused to be located the BIG No. 40 Lode Mining Claim in Eureka County, Nevada, on the 2nd day of September, 1999.


Name and mailing address of locator:

John Gardiner
14247 West iliff Avenue,
Lakewood, CO
80228-5421

The Claim is approximately 1,500 feet long and 600 feet wide such that 1,450 feet are claimed in a north direction and 50 feet are claimed in a south direction from the point of discovery (monument of location), at which this Notice of Location is posted, together with 300 feet on each side of the monument of location and center line of the Claim. The general course of the lode or vein is from the north to the south direction.

General Location Description: This claim lies in the Cortez Mining District located approximately 20 miles south of the town of Beowawe located in Eureka County, Nevada, and is located in the following survey: Township 29N, R48E, Section 24 East of the Mt. Diablo Meridian.

SIGNATURE OF LOCATOR:



By: John Gardiner - (Claimant)

BOOK 329 PAGE 115
OFFICIAL RECORDS
RECORDED AT THE REQUEST OF
John Gardiner
99 SEP 13 AM 9:25

EUREKA COUNTY NEVADA
M.N. REBALEATI, RECORDER
FILE NO. FEES 11.50

172723

BOOK 329 PAGE 115

172724

~~CERTIFICATE~~ Notice of Location
Lode Mining Claim

TO ALL WHOM IT MAY CONCERN

The undersigned hereby certifies that he has caused to be located the BIG No. 41 Lode Mining Claim in Eureka County, Nevada, on the 2nd day of September, 1999.

Name and mailing address of locator:

John Gardiner
14247 West iliff Avenue,
Lakewood, CO
80228-5421

The Claim is approximately 1,500 feet long and 600 feet wide such that 1,450 feet are claimed in a north direction and 50 feet are claimed in a south direction from the point of discovery (monument of location), at which this Notice of Location is posted, together with 300 feet on each side of the monument of location and center line of the Claim. The general course of the lode or vein is from the north to the south direction.

General Location Description: This claim lies in the Cortez Mining District located approximately 20 miles south of the town of Beowawe located in Eureka County, Nevada, and is located in the following survey: Township 29N, R48E, Section 24 East of the Mt. Diablo Meridian.

SIGNATURE OF LOCATOR:

John Gardiner

By: John Gardiner - (Claimant)

BOOK 329 PAGE 116
OFFICIAL RECORDS
RECORDED AT THE REQUEST OF
John Gardiner
99 SEP 13 AM 9:25

EUREKA COUNTY NEVADA
M.N. REBALEATI, RECORDER
FILE NO. FEES //,50

172724

BOOK 329 PAGE 116

~~CERTIFICATE~~ Notice of Location
Lode Mining Claim

172725

TO ALL WHOM IT MAY CONCERN

The undersigned hereby certifies that he has caused to be located the BIG No. 42 Lode Mining Claim in Eureka County, Nevada, on the 2nd day of September, 1999.


Name and mailing address of locator:

John Gardiner
14247 West iliff Avenue,
Lakewood, CO
80228-5421

The Claim is approximately 1,500 feet long and 600 feet wide such that 1,450 feet are claimed in a north direction and 50 feet are claimed in a south direction from the point of discovery (monument of location), at which this Notice of Location is posted, together with 300 feet on each side of the monument of location and center line of the Claim. The general course of the lode or vein is from the north to the south direction.

General Location Description: This claim lies in the Cortez Mining District located approximately 20 miles south of the town of Beowawe located in Eureka County, Nevada, and is located in the following survey: Township 29N, R48E, Section 24 East of the Mt. Diablo Meridian.

SIGNATURE OF LOCATOR:



By: John Gardiner - (Claimant)

BOOK 329 PAGE 117
OFFICIAL RECORDS
RECORDED AT THE REQUEST OF
John Gardiner
99 SEP 13 AM 9:26

EUREKA COUNTY NEVADA
M.N. REBALEATI, RECORDER
FILE NO. FEES 11.50

172725

BOOK 329 PAGE 117

~~CERTIFICATE~~ Notice of Location
Lode Mining Claim

172726

TO ALL WHOM IT MAY CONCERN

The undersigned hereby certifies that he has caused to be located the BIG No. 43 Lode Mining Claim in Eureka County, Nevada, on the 2ND day of September, 1999.

Name and mailing address of locator:

John Gardiner
14247 West iliff Avenue,
Lakewood, CO
80228-5421

The Claim is approximately 1,500 feet long and 600 feet wide such that 1,450 feet are claimed in a north direction and 50 feet are claimed in a south direction from the point of discovery (monument of location), at which this Notice of Location is posted, together with 300 feet on each side of the monument of location and center line of the Claim. The general course of the lode or vein is from the north to the south direction.

General Location Description: This claim lies in the Cortez Mining District located approximately 20 miles south of the town of Beowawe located in Eureka County, Nevada, and is located in the following survey: Township 29N, R48E, Section 24 East of the Mt. Diablo Meridian.

SIGNATURE OF LOCATOR:

John Gardiner

By: John Gardiner - (Claimant)

BOOK 329 PAGE 118
OFFICIAL RECORDS
RECORDED AT THE REQUEST OF
John Gardiner
99 SEP 13 AM 9:26

EUREKA COUNTY NEVADA
M.H. REBALEATI, RECORDER
FILE NO. FEES 11.50

172726

BOOK 329 PAGE 118

~~CERTIFICATE~~ Notice of Location
Lode Mining Claim

172727

TO ALL WHOM IT MAY CONCERN

The undersigned hereby certifies that he has caused to be located the BIG No. 44 Lode Mining Claim in Eureka County, Nevada, on the 2nd day of September, 1999.

Name and mailing address of locator:

John Gardiner
14247 West iliff Avenue,
Lakewood, CO
80228-5421

The Claim is approximately 1,500 feet long and 600 feet wide such that 1,450 feet are claimed in a north direction and 50 feet are claimed in a south direction from the point of discovery (monument of location), at which this Notice of Location is posted, together with 300 feet on each side of the monument of location and center line of the Claim. The general course of the lode or vein is from the north to the south direction.

General Location Description: This claim lies in the Cortez Mining District located approximately 20 miles south of the town of Beowawe located in Eureka County, Nevada, and is located in the following survey: Township 29N, R48E, Section 24 East of the Mt. Diablo Meridian.

SIGNATURE OF LOCATOR:

John Gardiner

By: John Gardiner - (Claimant)

BOOK 329 PAGE 18
OFFICIAL RECORDS
RECORDED AT THE REQUEST OF
John Gardiner
99 SEP 13 AM 9:26

EUREKA COUNTY NEVADA
M.N. REBALEATI. RECORDER
FILE NO. FEES 11.50

172727

BOOK 329 PAGE | 19

**CERTIFICATE Notice of Location
Lode Mining Claim**

172728

TO ALL WHOM IT MAY CONCERN

The undersigned hereby certifies that he has caused to be located the BIG No. 45 Lode Mining Claim in Eureka County, Nevada, on the 2ND day of September, 1999.


Name and mailing address of locator:

John Gardiner
14247 West iliff Avenue,
Lakewood, CO
80228-5421

The Claim is approximately 1,500 feet long and 600 feet wide such that 1,450 feet are claimed in a north direction and 50 feet are claimed in a south direction from the point of discovery (monument of location), at which this Notice of Location is posted, together with 300 feet on each side of the monument of location and center line of the Claim. The general course of the lode or vein is from the north to the south direction.

General Location Description: This claim lies in the Cortez Mining District located approximately 20 miles south of the town of Beowawe located in Eureka County, Nevada, and is located in the following survey: Township 29N, R48E, Section 24 East of the Mt. Diablo Meridian.

SIGNATURE OF LOCATOR:



By: John Gardiner - (Claimant)

BOOK 329 PAGE 120
OFFICIAL RECORDS
RECORDED AT THE REQUEST OF
John Gardiner
99 SEP 13 AM 9:26

EUREKA COUNTY NEVADA
M.N. REBALEATI, RECORDER
FILE NO. FEES 11.50

172728

BOOK 329 PAGE 120

**CERTIFICATE Notice of Location
Lode Mining Claim**

172729

TO ALL WHOM IT MAY CONCERN

The undersigned hereby certifies that he has caused to be located the BIG No. 46 Lode Mining Claim in Eureka County, Nevada, on the 2ND day of September, 1999.


Name and mailing address of locator:

John Gardiner
14247 West iliff Avenue,
Lakewood, CO
80228-5421

The Claim is approximately 1,500 feet long and 600 feet wide such that 1,450 feet are claimed in a north direction and 50 feet are claimed in a south direction from the point of discovery (monument of location), at which this Notice of Location is posted, together with 300 feet on each side of the monument of location and center line of the Claim. The general course of the lode or vein is from the north to the south direction.

General Location Description: This claim lies in the Cortez Mining District located approximately 20 miles south of the town of Beowawe located in Eureka County, Nevada, and is located in the following survey: Township 29N, R48E, Section 24 East of the Mt. Diablo Meridian.

SIGNATURE OF LOCATOR:



By: John Gardiner - (Claimant)

BOOK 329 PAGE 121
OFFICIAL RECORDS
RECORDED AT THE REQUEST OF
John Gardiner
99 SEP 13 AM 9:26

EUREKA COUNTY NEVADA
M.N. REBALEATI, RECORDER
FILE NO. FEES 77.50

172729

BOOK 329 PAGE 121

~~CERTIFICATE~~ Notice of Location
Lode Mining Claim

172730

TO ALL WHOM IT MAY CONCERN

The undersigned hereby certifies that he has caused to be located the BIG No. 47 Lode Mining Claim in Eureka County, Nevada, on the 2nd day of September, 1999.

Name and mailing address of locator:

John Gardiner
14247 West iliff Avenue,
Lakewood, CO
80228-5421

The Claim is approximately 1,500 feet long and 600 feet wide such that 1,450 feet are claimed in a north direction and 50 feet are claimed in a south direction from the point of discovery (monument of location), at which this Notice of Location is posted, together with 300 feet on each side of the monument of location and center line of the Claim. The general course of the lode or vein is from the north to the south direction.

General Location Description: This claim lies in the Cortez Mining District located approximately 20 miles south of the town of Beowawe located in Eureka County, Nevada, and is located in the following survey: Township 29N, R48E, Section 24 East of the Mt. Diablo Meridian.

SIGNATURE OF LOCATOR:

John Gardiner

By: John Gardiner - (Claimant)

BOOK 329 PAGE 122
OFFICIAL RECORDS
RECORDED AT THE REQUEST OF
John Gardiner
99 SEP 13 AM 9:26

EUREKA COUNTY NEVADA
M.N. REBALEATI, RECORDER
FILE NO. FEES \$11.50

172730

BOOK 329 PAGE 122

~~CERTIFICATE~~ Notice of Location
Lode Mining Claim

172731

TO ALL WHOM IT MAY CONCERN

The undersigned hereby certifies that he has caused to be located the BIG No. 48 Lode Mining Claim in Eureka County, Nevada, on the 2nd day of September, 1999.


Name and mailing address of locator:

John Gardiner
14247 West iliff Avenue,
Lakewood, CO
80228-5421

The Claim is approximately 1,500 feet long and 600 feet wide such that 1,450 feet are claimed in a north direction and 50 feet are claimed in a south direction from the point of discovery (monument of location), at which this Notice of Location is posted, together with 300 feet on each side of the monument of location and center line of the Claim. The general course of the lode or vein is from the north to the south direction.

General Location Description: This claim lies in the Cortez Mining District located approximately 20 miles south of the town of Beowawe located in Eureka County, Nevada, and is located in the following survey: Township 29N, R48E, Section 24 East of the Mt. Diablo Meridian.

SIGNATURE OF LOCATOR:



By: John Gardiner - (Claimant)

BOOK 329 PAGE 123
OFFICIAL RECORDS
RECORDED AT THE REQUEST OF
John Gardiner
99 SEP 13 AM 9:27

EUREKA COUNTY NEVADA
M.N. REBALEATI, RECORDER
FILE NO. FEES \$1.50

172731

BOOK 329 PAGE 123

Notice of Location
Lode Mining Claim

172732

TO ALL WHOM IT MAY CONCERN

The undersigned hereby certifies that he has caused to be located the BIG No. 49 Lode Mining Claim in Eureka County, Nevada, on the 2ND day of September, 1999.


Name and mailing address of locator:

John Gardiner
14247 West iliff Avenue,
Lakewood, CO
80228-5421

The Claim is approximately 1,500 feet long and 600 feet wide such that 1,450 feet are claimed in a north direction and 50 feet are claimed in a south direction from the point of discovery (monument of location), at which this Notice of Location is posted, together with 300 feet on each side of the monument of location and center line of the Claim. The general course of the lode or vein is from the north to the south direction.

General Location Description: This claim lies in the Cortez Mining District located approximately 20 miles south of the town of Beowawe located in Eureka County, Nevada, and is located in the following survey: Township 29N, R48E, Section 24 East of the Mt. Diablo Meridian.

SIGNATURE OF LOCATOR:



By: John Gardiner - (Claimant)

BOOK 329 PAGE 124
OFFICIAL RECORDS
RECORDED AT THE REQUEST OF
John Gardiner
99 SEP 13 AM 9:27
EUREKA COUNTY NEVADA
M.M. REBALEATI, RECORDER
FILE NO. FEES \$11.50

172732

BOOK 329 PAGE 124

~~CERTIFICATE~~ Notice of Location
Lode Mining Claim

172733

TO ALL WHOM IT MAY CONCERN

The undersigned hereby certifies that he has caused to be located the BIG No. 50 Lode Mining Claim in Eureka County, Nevada, on the 2ND day of September, 1999.

Name and mailing address of locator:

John Gardiner
14247 West iliff Avenue,
Lakewood, CO
80228-5421

The Claim is approximately 1,500 feet long and 600 feet wide such that 1,450 feet are claimed in a north direction and 50 feet are claimed in a south direction from the point of discovery (monument of location), at which this Notice of Location is posted, together with 300 feet on each side of the monument of location and center line of the Claim. The general course of the lode or vein is from the north to the south direction.

General Location Description: This claim lies in the Cortez Mining District located approximately 20 miles south of the town of Beowawe located in Eureka County, Nevada, and is located in the following survey: Township 29N, R48E, Section 24 East of the Mt. Diablo Meridian.

SIGNATURE OF LOCATOR:

John Gardiner

By: John Gardiner - (Claimant)

BOOK 329 PAGE 25
OFFICIAL RECORDS
RECORDED AT THE REQUEST OF
John Gardiner
99 SEP 13 AM 9:27

EUREKA COUNTY NEVADA
M.N. REBALEATI, RECORDER
FILE NO. FEES 11.50

172733

BOOK 329 PAGE 25

**CERTIFICATE ~~Notice~~ of Location
Lode Mining Claim**

172734

TO ALL WHOM IT MAY CONCERN

The undersigned hereby certifies that he has caused to be located the BIG No. 51 Lode Mining Claim in Eureka County, Nevada, on the 2nd day of September, 1999.


Name and mailing address of locator:

John Gardiner
14247 West iliff Avenue,
Lakewood, CO
80228-5421

The Claim is approximately 1,500 feet long and 600 feet wide such that 1,450 feet are claimed in a north direction and 50 feet are claimed in a south direction from the point of discovery (monument of location), at which this Notice of Location is posted, together with 300 feet on each side of the monument of location and center line of the Claim. The general course of the lode or vein is from the north to the south direction.

General Location Description: This claim lies in the Cortez Mining District located approximately 20 miles south of the town of Beowawe located in Eureka County, Nevada, and is located in the following survey: Township 29N, R48E, Section 24 East of the Mt. Diablo Meridian.

SIGNATURE OF LOCATOR:



By: John Gardiner - (Claimant)

BOOK 329 PAGE 136
OFFICIAL RECORDS
RECORDED AT THE REQUEST OF
John Gardiner
99 SEP 13 AM 9:27

EUREKA COUNTY NEVADA
M.N. REBALEATI, RECORDER
FILE NO. FEES 11.50

172734

BOOK 329 PAGE 126

CERTIFICATE ~~Notice~~ of Location
Lode Mining Claim

172735

TO ALL WHOM IT MAY CONCERN

The undersigned hereby certifies that he has caused to be located the BIG No. 52 Lode Mining Claim in Eureka County, Nevada, on the 2ND day of September, 1999.


Name and mailing address of locator:

John Gardiner
14247 West iliff Avenue,
Lakewood, CO
80228-5421

The Claim is approximately 1,500 feet long and 600 feet wide such that 1,450 feet are claimed in a north direction and 50 feet are claimed in a south direction from the point of discovery (monument of location), at which this Notice of Location is posted, together with 300 feet on each side of the monument of location and center line of the Claim. The general course of the lode or vein is from the north to the south direction.

General Location Description: This claim lies in the Cortez Mining District located approximately 20 miles south of the town of Beowawe located in Eureka County, Nevada, and is located in the following survey: Township 29N, R48E, Section 24 East of the Mt. Diablo Meridian.

SIGNATURE OF LOCATOR:



By: John Gardiner - (Claimant)

BOOK 329 PAGE 127
OFFICIAL RECORDS
RECORDED AT THE REQUEST OF
John Gardiner
99 SEP 13 AM 9:27

EUREKA COUNTY NEVADA
M.M. REBALEATI, RECORDER
FILE NO. FEES 11.50

172735

BOOK 329 PAGE 127

CERTIFICATE ~~Notice~~ of Location
Lode Mining Claim

172736

TO ALL WHOM IT MAY CONCERN

The undersigned hereby certifies that he has caused to be located the BIG No. 53 Lode Mining Claim in Eureka County, Nevada, on the 2ND day of September, 1999.


Name and mailing address of locator:

John Gardiner
14247 West iliff Avenue,
Lakewood, CO
80228-5421

The Claim is approximately 1,500 feet long and 600 feet wide such that 1,450 feet are claimed in a north direction and 50 feet are claimed in a south direction from the point of discovery (monument of location), at which this Notice of Location is posted, together with 300 feet on each side of the monument of location and center line of the Claim. The general course of the lode or vein is from the north to the south direction.

General Location Description: This claim lies in the Cortez Mining District located approximately 20 miles south of the town of Beowawe located in Eureka County, Nevada, and is located in the following survey: Township 29N, R48E, Section 24 East of the Mt. Diablo Meridian.

SIGNATURE OF LOCATOR:



By: John Gardiner - (Claimant)

BOOK 329 PAGE 128
OFFICIAL RECORDS
RECORDED AT THE REQUEST OF
John Gardiner
99 SEP 13 AM 9:27
EUREKA COUNTY NEVADA
M.N. REBALEATI, RECORDER
FILE NO. FEES 11.50

172736

BOOK 329 PAGE 128

~~CERTIFICATE~~ Notice of Location
Lode Mining Claim

172737

TO ALL WHOM IT MAY CONCERN

The undersigned hereby certifies that he has caused to be located the BIG No. 54 Lode Mining Claim in Eureka County, Nevada, on the 2nd day of September, 1999.


Name and mailing address of locator:

John Gardiner
14247 West iliff Avenue,
Lakewood, CO
80228-5421

The Claim is approximately 1,500 feet long and 600 feet wide such that 1,450 feet are claimed in a north direction and 50 feet are claimed in a south direction from the point of discovery (monument of location), at which this Notice of Location is posted, together with 300 feet on each side of the monument of location and center line of the Claim. The general course of the lode or vein is from the north to the south direction.

General Location Description: This claim lies in the Cortez Mining District located approximately 20 miles south of the town of Beowawe located in Eureka County, Nevada, and is located in the following survey: Township 29N, R48E, Section 24 East of the Mt. Diablo Meridian.

SIGNATURE OF LOCATOR:



By: John Gardiner - (Claimant)

BOOK 329 PAGE 129
OFFICIAL RECORDS
RECORDED AT THE REQUEST OF
John Gardiner
99 SEP 13 AM 9:27

EUREKA COUNTY NEVADA
M.N. REBALEATI, RECORDER
FILE NO. 172737
FEES 11.50

BOOK 329 PAGE 29

CERTIFICATE Notice of Location
Lode Mining Claim

172738

TO ALL WHOM IT MAY CONCERN

The undersigned hereby certifies that he has caused to be located the BIG No. 55 Lode Mining Claim in Eureka County, Nevada, on the 2nd day of September, 1999.


Name and mailing address of locator:

John Gardiner
14247 West iliff Avenue,
Lakewood, CO
80228-5421

The Claim is approximately 1,500 feet long and 600 feet wide such that 1,450 feet are claimed in a north direction and 50 feet are claimed in a south direction from the point of discovery (monument of location), at which this Notice of Location is posted, together with 300 feet on each side of the monument of location and center line of the Claim. The general course of the lode or vein is from the north to the south direction.

General Location Description: This claim lies in the Cortez Mining District located approximately 20 miles south of the town of Beowawe located in Eureka County, Nevada, and is located in the following survey: Township 29N, R48E, Section 24 East of the Mt. Diablo Meridian.

SIGNATURE OF LOCATOR:



By: John Gardiner - (Claimant)

BOOK 329 PAGE 130
OFFICIAL RECORDS
RECORDED AT THE REQUEST OF
John Gardiner
99 SEP 13 AM 9:28

EUREKA COUNTY NEVADA
M.N. REBALEATI, RECORDER
FILE NO. FEES 11.50

172738

BOOK 329 PAGE 130

~~CERTIFICATE~~ Notice of Location
Lode Mining Claim

172739

TO ALL WHOM IT MAY CONCERN

The undersigned hereby certifies that he has caused to be located the BIG No. 56 Lode Mining Claim in Eureka County, Nevada, on the 2ND day of September, 1999.


Name and mailing address of locator:

John Gardiner
14247 West iliff Avenue,
Lakewood, CO
80228-5421

The Claim is approximately 1,500 feet long and 600 feet wide such that 1,450 feet are claimed in a north direction and 50 feet are claimed in a south direction from the point of discovery (monument of location), at which this Notice of Location is posted, together with 300 feet on each side of the monument of location and center line of the Claim. The general course of the lode or vein is from the north to the south direction.

General Location Description: This claim lies in the Cortez Mining District located approximately 20 miles south of the town of Beowawe located in Eureka County, Nevada, and is located in the following survey: Township 29N, R48E, Section 24 East of the Mt. Diablo Meridian.

SIGNATURE OF LOCATOR:



By: John Gardiner - (Claimant)

BOOK 329 PAGE 131
OFFICIAL RECORDS
RECORDED AT THE REQUEST OF
John Gardiner
99 SEP 13 AM 9:28

EUREKA COUNTY NEVADA
M.N. REBALEATI, RECORDER
FILE NO. FEES 11.50

172739
BOOK 329 PAGE 131

**CERTIFICATE Notice of Location
Lode Mining Claim**

172740

TO ALL WHOM IT MAY CONCERN

The undersigned hereby certifies that he has caused to be located the BIG No. 57 Lode Mining Claim in Eureka County, Nevada, on the 2ND day of September, 1999.


Name and mailing address of locator:

John Gardiner
14247 West iliff Avenue,
Lakewood, CO
80228-5421

The Claim is approximately 1,500 feet long and 600 feet wide such that 1,450 feet are claimed in a north direction and 50 feet are claimed in a south direction from the point of discovery (monument of location), at which this Notice of Location is posted, together with 300 feet on each side of the monument of location and center line of the Claim. The general course of the lode or vein is from the north to the south direction.

General Location Description: This claim lies in the Cortez Mining District located approximately 20 miles south of the town of Beowawe located in Eureka County, Nevada, and is located in the following survey: Township 29N, R48E, Section 24 East of the Mt. Diablo Meridian.

SIGNATURE OF LOCATOR:



By: John Gardiner - (Claimant)

BOOK 329 PAGE 132
OFFICIAL RECORDS
RECORDED AT THE REQUEST OF
John Gardiner
99 SEP 13 AM 9:28

EUREKA COUNTY NEVADA
M.N. REBALEATI, RECORDER
FILE NO. FEES 11.50

172740

BOOK 329 PAGE 132

172741

~~CERTIFICATE~~ Notice of Location
Lode Mining Claim

TO ALL WHOM IT MAY CONCERN

The undersigned hereby certifies that he has caused to be located the BIG No. 50 Lode Mining Claim in Eureka County, Nevada, on the 2nd day of September, 1999.

Name and mailing address of locator:

John Gardiner
14247 West iliff Avenue,
Lakewood, CO
80228-5421

The Claim is approximately 1,500 feet long and 600 feet wide such that 1,450 feet are claimed in a north direction and 50 feet are claimed in a south direction from the point of discovery (monument of location), at which this Notice of Location is posted, together with 300 feet on each side of the monument of location and center line of the Claim. The general course of the lode or vein is from the north to the south direction.

General Location Description: This claim lies in the Cortez Mining District located approximately 20 miles south of the town of Beowawe located in Eureka County, Nevada, and is located in the following survey: Township 29N, R48E, Section 24 East of the Mt. Diablo Meridian.

SIGNATURE OF LOCATOR:

John Gardiner

By: John Gardiner - (Claimant)

BOOK 329 PAGE 133
OFFICIAL RECORDS
RECORDED AT THE REQUEST OF
John Gardiner
99 SEP 13 AM 9:28

EUREKA COUNTY NEVADA
M.N. REBALEATI, RECORDER
FILE NO. FEES 11.50

172741

BOOK 329 PAGE 133

~~CERTIFICATE~~ Notice of Location
Lode Mining Claim

172742

TO ALL WHOM IT MAY CONCERN

The undersigned hereby certifies that he has caused to be located the BIG No. 59 Lode Mining Claim in Eureka County, Nevada, on the 2nd day of September, 1999.


Name and mailing address of locator:

John Gardiner
14247 West iliff Avenue,
Lakewood, CO
80228-5421

The Claim is approximately 1,500 feet long and 600 feet wide such that 1,450 feet are claimed in a north direction and 50 feet are claimed in a south direction from the point of discovery (monument of location), at which this Notice of Location is posted, together with 300 feet on each side of the monument of location and center line of the Claim. The general course of the lode or vein is from the north to the south direction.

General Location Description: This claim lies in the Cortez Mining District located approximately 20 miles south of the town of Beowawe located in Eureka County, Nevada, and is located in the following survey: Township 29N, R48E, Section 24 East of the Mt. Diablo Meridian.

SIGNATURE OF LOCATOR:



By: John Gardiner - (Claimant)

BOOK 329 PAGE 134
OFFICIAL RECORDS
RECORDED AT THE REQUEST OF
John Gardiner
99 SEP 13 AM 9:28

EUREKA COUNTY NEVADA
M.N. REBALEATI, RECORDER
FILE NO. FEES / 1.50

172742

BOOK 329 PAGE 134

~~CERTIFICATE~~ Notice of Location
Lode Mining Claim

172743

TO ALL WHOM IT MAY CONCERN

The undersigned hereby certifies that he has caused to be located the BIG No. 60 Lode Mining Claim in Eureka County, Nevada, on the 2nd day of September, 1999.


Name and mailing address of locator:

John Gardiner
14247 West iliff Avenue,
Lakewood, CO
80228-5421

The Claim is approximately 1,500 feet long and 600 feet wide such that 1,450 feet are claimed in a north direction and 50 feet are claimed in a south direction from the point of discovery (monument of location), at which this Notice of Location is posted, together with 300 feet on each side of the monument of location and center line of the Claim. The general course of the lode or vein is from the north to the south direction.

General Location Description: This claim lies in the Cortez Mining District located approximately 20 miles south of the town of Beowawe located in Eureka County, Nevada, and is located in the following survey: Township 29N, R48E, Section 24 East of the Mt. Diablo Meridian.

SIGNATURE OF LOCATOR:



By: John Gardiner - (Claimant)

BOOK 329 PAGE 135
OFFICIAL RECORDS
RECORDED AT THE REQUEST OF
John Gardiner
99 SEP 13 AM 9:28

EUREKA COUNTY NEVADA
M.N. REBALEATI, RECORDER
FILE NO. FEES 11.50

172743

BOOK 329 PAGE 135

~~CERTIFICATE~~ Notice of Location
Lode Mining Claim

172744

TO ALL WHOM IT MAY CONCERN

The undersigned hereby certifies that he has caused to be located the BIG No. 61 Lode Mining Claim in Eureka County, Nevada, on the 24th day of September, 1999.


Name and mailing address of locator:

John Gardiner
14247 West iliff Avenue,
Lakewood, CO
80228-5421

The Claim is approximately 1,500 feet long and 600 feet wide such that 1,450 feet are claimed in a north direction and 50 feet are claimed in a south direction from the point of discovery (monument of location), at which this Notice of Location is posted, together with 300 feet on each side of the monument of location and center line of the Claim. The general course of the lode or vein is from the north to the south direction.

General Location Description: This claim lies in the Cortez Mining District located approximately 20 miles south of the town of Beowawe located in Eureka County, Nevada, and is located in the following survey: Township 29N, R48E, Section 24 East of the Mt. Diablo Meridian.

SIGNATURE OF LOCATOR:



By: John Gardiner - (Claimant)

BOOK 329 PAGE 136
OFFICIAL RECORDS
RECORDED AT THE REQUEST OF
John Gardiner
99 SEP 13 AM 9:28

EUREKA COUNTY NEVADA
M.N. REBALEATI, RECORDER
FILE NO. FEES 11.50

172744

BOOK 329 PAGE 136

**CERTIFICATE Notice of Location
Lode Mining Claim**

172745

TO ALL WHOM IT MAY CONCERN

The undersigned hereby certifies that he has caused to be located the BIG No. 62 Lode Mining Claim in Eureka County, Nevada, on the 2nd day of September, 1999.


Name and mailing address of locator:

John Gardiner
14247 West iliff Avenue,
Lakewood, CO
80228-5421

The Claim is approximately 1,500 feet long and 600 feet wide such that 1,450 feet are claimed in a north direction and 50 feet are claimed in a south direction from the point of discovery (monument of location), at which this Notice of Location is posted, together with 300 feet on each side of the monument of location and center line of the Claim. The general course of the lode or vein is from the north to the south direction.

General Location Description: This claim lies in the Cortez Mining District located approximately 20 miles south of the town of Beowawe located in Eureka County, Nevada, and is located in the following survey: Township 29N, R48E, Section 24 East of the Mt. Diablo Meridian.

SIGNATURE OF LOCATOR:



By: John Gardiner - (Claimant)

BOOK 329 PAGE 137
OFFICIAL RECORDS
RECORDED AT THE REQUEST OF
John Gardiner
99 SEP 13 AM 9:28

EUREKA COUNTY NEVADA
M.N. REBALEATI, RECORDER
FILE NO. FEES 11.50

172745

BOOK 329 PAGE | 37

**CERTIFICATE Notice of Location
Lode Mining Claim**

172746

TO ALL WHOM IT MAY CONCERN

The undersigned hereby certifies that he has caused to be located the BIG No. 63 Lode Mining Claim in Eureka County, Nevada, on the 2nd day of September, 1999.

Name and mailing address of locator:

John Gardiner
14247 West iliff Avenue,
Lakewood, CO
80228-5421

The Claim is approximately 1,500 feet long and 600 feet wide such that 1,450 feet are claimed in a north direction and 50 feet are claimed in a south direction from the point of discovery (monument of location), at which this Notice of Location is posted, together with 300 feet on each side of the monument of location and center line of the Claim. The general course of the lode or vein is from the north to the south direction.

General Location Description: This claim lies in the Cortez Mining District located approximately 20 miles south of the town of Beowawe located in Eureka County, Nevada, and is located in the following survey: Township 29N, R48E, Section 24 East of the Mt. Diablo Meridian.

SIGNATURE OF LOCATOR:

John Gardiner

By: John Gardiner - (Claimant)

BOOK 329 PAGE 138
OFFICIAL RECORDS
RECORDED AT THE REQUEST OF
John Gardiner
99 SEP 13 AM 9:29

EUREKA COUNTY NEVADA
M.N. REBALEATI, RECORDER
FILE NO. FEES 11.50

172746

BOOK 329 PAGE | 38

~~CERTIFICATE~~ Notice of Location
Lode Mining Claim

172747

TO ALL WHOM IT MAY CONCERN

The undersigned hereby certifies that he has caused to be located the BIG No. 64 Lode Mining Claim in Eureka County, Nevada, on the 2ND day of September, 1999.


Name and mailing address of locator:

John Gardiner
14247 West iliff Avenue,
Lakewood, CO
80228-5421

The Claim is approximately 1,500 feet long and 600 feet wide such that 1,450 feet are claimed in a north direction and 50 feet are claimed in a south direction from the point of discovery (monument of location), at which this Notice of Location is posted, together with 300 feet on each side of the monument of location and center line of the Claim. The general course of the lode or vein is from the north to the south direction.

General Location Description: This claim lies in the Cortez Mining District located approximately 20 miles south of the town of Beowawe located in Eureka County, Nevada, and is located in the following survey: Township 29N, R48E, Section 24 East of the Mt. Diablo Meridian.

SIGNATURE OF LOCATOR:



By: John Gardiner - (Claimant)

BOOK 329 PAGE 139
OFFICIAL RECORDS
RECORDED AT THE REQUEST OF
John Gardiner
99 SEP 13 AM 9:29

EUREKA COUNTY NEVADA
M.N. REBALEATI, RECORDER
FILE NO. FEES 1.50

172747

BOOK 329 PAGE 139

~~CERTIFICATE~~ Notice of Location
Lode Mining Claim

172748

TO ALL WHOM IT MAY CONCERN

The undersigned hereby certifies that he has caused to be located the BIG No. 65 Lode Mining Claim in Eureka County, Nevada, on the 4th day of September, 1999.

Name and mailing address of locator:

John Gardiner
14247 West iliff Avenue,
Lakewood, CO
80228-5421

The Claim is approximately 1,500 feet long and 600 feet wide such that 1,450 feet are claimed in a north direction and 50 feet are claimed in a south direction from the point of discovery (monument of location), at which this Notice of Location is posted, together with 300 feet on each side of the monument of location and center line of the Claim. The general course of the lode or vein is from the north to the south direction.

General Location Description: This claim lies in the Cortez Mining District located approximately 20 miles south of the town of Beowawe located in Eureka County, Nevada, and is located in the following survey: Township 29N, R49E, Section 18 East of the Mt. Diablo Meridian.

SIGNATURE OF LOCATOR:

John Gardiner

By: John Gardiner - (Claimant)

BOOK 329 PAGE 140
OFFICIAL RECORDS
RECORDED AT THE REQUEST OF
John Gardiner
99 SEP 13 AM 9:29

EUREKA COUNTY NEVADA
M.N. REBALEATI, RECORDER
FILE NO. FEES 11.50

172748

BOOK 329 PAGE 140

~~CERTIFICATE~~ Notice of Location
Lode Mining Claim

172749

TO ALL WHOM IT MAY CONCERN

The undersigned hereby certifies that he has caused to be located the BIG No. 66 Lode Mining Claim in Eureka County, Nevada, on the 4th day of September, 1999.

Name and mailing address of locator:

John Gardiner
14247 West iliff Avenue,
Lakewood, CO
80228-5421

The Claim is approximately 1,500 feet long and 600 feet wide such that 1,450 feet are claimed in a north direction and 50 feet are claimed in a south direction from the point of discovery (monument of location), at which this Notice of Location is posted, together with 300 feet on each side of the monument of location and center line of the Claim. The general course of the lode or vein is from the north to the south direction.

General Location Description: This claim lies in the Cortez Mining District located approximately 20 miles south of the town of Beowawe located in Eureka County, Nevada, and is located in the following survey: Township 29N, R49E, Section 18 East of the Mt. Diablo Meridian.

SIGNATURE OF LOCATOR:

John Gardiner

By: John Gardiner - (Claimant)

BOOK 329 PAGE 141
OFFICIAL RECORDS
RECORDED AT THE REQUEST OF
John Gardiner
99 SEP 13 AM 9:29
EUREKA COUNTY NEVADA
M.N. REBALEATI, RECORDER
FILE NO. _____
FEES \$11.50

172749

BOOK 329 PAGE 141

~~CERTIFICATE~~ Notice of Location
Lode Mining Claim

172750

TO ALL WHOM IT MAY CONCERN

The undersigned hereby certifies that he has caused to be located the BIG No. 67 Lode Mining Claim in Eureka County, Nevada, on the 44 day of September, 1999.


Name and mailing address of locator:

John Gardiner
14247 West iliff Avenue,
Lakewood, CO
80228-5421

The Claim is approximately 1,500 feet long and 600 feet wide such that 1,450 feet are claimed in a north direction and 50 feet are claimed in a south direction from the point of discovery (monument of location), at which this Notice of Location is posted, together with 300 feet on each side of the monument of location and center line of the Claim. The general course of the lode or vein is from the north to the south direction.

General Location Description: This claim lies in the Cortez Mining District located approximately 20 miles south of the town of Beowawe located in Eureka County, Nevada, and is located in the following survey: Township 29N, R49E, Section 18 East of the Mt. Diablo Meridian.

SIGNATURE OF LOCATOR:



By: John Gardiner - (Claimant)

BOOK 329 PAGE 142
OFFICIAL RECORDS
RECORDED AT THE REQUEST OF
John Gardiner
99 SEP 13 AM 9:29

EUREKA COUNTY NEVADA
M.N. REBALEATI, RECORDER
FILE NO. FEES \$11.50

172750

BOOK 329 PAGE 142

~~CERTIFICATE~~ Notice of Location
Lode Mining Claim

172751

TO ALL WHOM IT MAY CONCERN

The undersigned hereby certifies that he has caused to be located the BIG No. 60 Lode Mining Claim in Eureka County, Nevada, on the 4th day of September, 1999.

Name and mailing address of locator:

John Gardiner
14247 West iliff Avenue,
Lakewood, CO
80228-5421

The Claim is approximately 1,500 feet long and 600 feet wide such that 1,450 feet are claimed in a north direction and 50 feet are claimed in a south direction from the point of discovery (monument of location), at which this Notice of Location is posted, together with 300 feet on each side of the monument of location and center line of the Claim. The general course of the lode or vein is from the north to the south direction.

General Location Description: This claim lies in the Cortez Mining District located approximately 20 miles south of the town of Beowawe located in Eureka County, Nevada, and is located in the following survey: Township 29N, R49E, Section 18 East of the Mt. Diablo Meridian.

SIGNATURE OF LOCATOR:

John Gardiner

By: John Gardiner - (Claimant)

BOOK 329 PAGE 143
OFFICIAL RECORDS
RECORDED AT THE REQUEST OF
John Gardiner
99 SEP 13 AM 9:29

EUREKA COUNTY NEVADA
M.N. REBALEATI, RECORDER
FILE NO. FEES 11.50

172751

BOOK 329 PAGE 143

**CERTIFICATE Notice of Location
Lode Mining Claim**

172752

TO ALL WHOM IT MAY CONCERN

The undersigned hereby certifies that he has caused to be located the BIG No. 69 Lode Mining Claim in Eureka County, Nevada, on the 4th day of September, 1999.

Name and mailing address of locator:

John Gardiner
14247 West iliff Avenue,
Lakewood, CO
80228-5421

The Claim is approximately 1,500 feet long and 600 feet wide such that 1,450 feet are claimed in a north direction and 50 feet are claimed in a south direction from the point of discovery (monument of location), at which this Notice of Location is posted, together with 300 feet on each side of the monument of location and center line of the Claim. The general course of the lode or vein is from the north to the south direction.

General Location Description: This claim lies in the Cortez Mining District located approximately 20 miles south of the town of Beowawe located in Eureka County, Nevada, and is located in the following survey: Township 29N, R49E, Section 18 East of the Mt. Diablo Meridian.

SIGNATURE OF LOCATOR:

John Gardiner

By: John Gardiner - (Claimant)

BOOK 329 PAGE 144
OFFICIAL RECORDS
RECORDED AT THE REQUEST OF
John Gardiner
99 SEP 13 AM 9:30

EUREKA COUNTY NEVADA
M.N. REBALEATI, RECORDER
FILE NO. FEES 11.50

172752

BOOK 329 PAGE 144

**CERTIFICATE Notice of Location
Lode Mining Claim**

172753

TO ALL WHOM IT MAY CONCERN

The undersigned hereby certifies that he has caused to be located the BIG No. 70 Lode Mining Claim in Eureka County, Nevada, on the 4th day of September, 1999.


Name and mailing address of locator:

John Gardiner
14247 West iliff Avenue,
Lakewood, CO
80228-5421

The Claim is approximately 1,500 feet long and 600 feet wide such that 1,450 feet are claimed in a north direction and 50 feet are claimed in a south direction from the point of discovery (monument of location), at which this Notice of Location is posted, together with 300 feet on each side of the monument of location and center line of the Claim. The general course of the lode or vein is from the north to the south direction.

General Location Description: This claim lies in the Cortez Mining District located approximately 20 miles south of the town of Beowawe located in Eureka County, Nevada, and is located in the following survey: Township 29N, R49E, Section 18 East of the Mt. Diablo Meridian.

SIGNATURE OF LOCATOR:



By: John Gardiner - (Claimant)

BOOK 329 PAGE 145
OFFICIAL RECORDS
RECORDED AT THE REQUEST OF
John Gardiner
99 SEP 13 AM 9:30

EUREKA COUNTY NEVADA
M.N. REBALEATI, RECORDER
FILE NO. FEE \$11.50

172753

BOOK 329 PAGE 145

**CERTIFICATE Notice of Location
Lode Mining Claim**

172754

TO ALL WHOM IT MAY CONCERN

The undersigned hereby certifies that he has caused to be located the BIG No. 71 Lode Mining Claim in Eureka County, Nevada, on the 4th day of September, 1999.

Name and mailing address of locator:

John Gardiner
14247 West iliff Avenue,
Lakewood, CO
80228-5421

The Claim is approximately 1,500 feet long and 600 feet wide such that 1,450 feet are claimed in a north direction and 50 feet are claimed in a south direction from the point of discovery (monument of location), at which this Notice of Location is posted, together with 300 feet on each side of the monument of location and center line of the Claim. The general course of the lode or vein is from the north to the south direction.

General Location Description: This claim lies in the Cortez Mining District located approximately 20 miles south of the town of Beowawe located in Eureka County, Nevada, and is located in the following survey: Township 29N, R49E, Section 18 East of the Mt. Diablo Meridian.

SIGNATURE OF LOCATOR:

John Gardiner

By: John Gardiner - (Claimant)

BOOK 329 PAGE 146
OFFICIAL RECORDS
RECORDED AT THE REQUEST OF
John Gardiner
99 SEP 13 AM 9:30

EUREKA COUNTY NEVADA
M.N. REBALEATI, RECORDER
FILE NO. FEES 11.50

172754

BOOK 329 PAGE 146

~~CERTIFICATE~~ Notice of Location
Lode Mining Claim

172755

TO ALL WHOM IT MAY CONCERN

The undersigned hereby certifies that he has caused to be located the BIG No. 72 Lode Mining Claim in Eureka County, Nevada, on the 4th day of September, 1999.

Name and mailing address of locator:

John Gardiner
14247 West iliff Avenue,
Lakewood, CO
80228-5421

The Claim is approximately 1,500 feet long and 600 feet wide such that 1,450 feet are claimed in a north direction and 50 feet are claimed in a south direction from the point of discovery (monument of location), at which this Notice of Location is posted, together with 300 feet on each side of the monument of location and center line of the Claim. The general course of the lode or vein is from the north to the south direction.

General Location Description: This claim lies in the Cortez Mining District located approximately 20 miles south of the town of Beowawe located in Eureka County, Nevada, and is located in the following survey: Township 29N, R49E, Section 18 East of the Mt. Diablo Meridian.

SIGNATURE OF LOCATOR:

John Gardiner

By: John Gardiner - (Claimant)

BOOK 329 PAGE 147
OFFICIAL RECORDS
RECORDED AT THE REQUEST OF
John Gardiner
99 SEP 13 AM 9:30

EUREKA COUNTY NEVADA
H.N. REBALEATI, RECORDER
FILE NO. 172755 FEES // .50

BOOK 329 PAGE 147

~~CERTIFICATE~~ Notice of Location
Lode Mining Claim

172756

TO ALL WHOM IT MAY CONCERN

The undersigned hereby certifies that he has caused to be located the BIG No. 73 Lode Mining Claim in Eureka County, Nevada, on the 4th day of September, 1999.

Name and mailing address of locator:

John Gardiner
14247 West iliff Avenue,
Lakewood, CO
80228-5421

The Claim is approximately 1,500 feet long and 600 feet wide such that 1,450 feet are claimed in a north direction and 50 feet are claimed in a south direction from the point of discovery (monument of location), at which this Notice of Location is posted, together with 300 feet on each side of the monument of location and center line of the Claim. The general course of the lode or vein is from the north to the south direction.

General Location Description: This claim lies in the Cortez Mining District located approximately 20 miles south of the town of Beowawe located in Eureka County, Nevada, and is located in the following survey: Township 29N, R49E, Section 18 East of the Mt. Diablo Meridian.

SIGNATURE OF LOCATOR:

John Gardiner

By: John Gardiner - (Claimant)

BOOK 329 PAGE 148
OFFICIAL RECORDS
RECORDED AT THE REQUEST OF
John Gardiner
99 SEP 13 AM 9:30

EUREKA COUNTY NEVADA
M.N. REBALEATI, RECORDER
FILE NO. FEES \$11.50

172756

BOOK 329 PAGE 148

~~CERTIFICATE~~ Notice of Location
Lode Mining Claim

172757

TO ALL WHOM IT MAY CONCERN

The undersigned hereby certifies that he has caused to be located the BIG No. 74 Lode Mining Claim in Eureka County, Nevada, on the 4th day of September, 1999.


Name and mailing address of locator:

John Gardiner
14247 West iliff Avenue,
Lakewood, CO
80228-5421

The Claim is approximately 1,500 feet long and 600 feet wide such that 1,450 feet are claimed in a north direction and 50 feet are claimed in a south direction from the point of discovery (monument of location), at which this Notice of Location is posted, together with 300 feet on each side of the monument of location and center line of the Claim. The general course of the lode or vein is from the north to the south direction.

General Location Description: This claim lies in the Cortez Mining District located approximately 20 miles south of the town of Beowawe located in Eureka County, Nevada, and is located in the following survey: Township 29N, R49E, Section 18 East of the Mt. Diablo Meridian.

SIGNATURE OF LOCATOR:



By: John Gardiner - (Claimant)

BOOK 329 PAGE 149
OFFICIAL RECORDS
RECORDED AT THE REQUEST OF
John Gardiner
99 SEP 13 AM 9:30

EUREKA COUNTY NEVADA
M.N. REBALEATI, RECORDER
FILE NO. FEES \$ 11.50

172757

BOOK 329 PAGE 149

**CERTIFICATE Notice of Location
Lode Mining Claim**

172758

TO ALL WHOM IT MAY CONCERN

The undersigned hereby certifies that he has caused to be located the BIG No. 75 Lode Mining Claim in Eureka County, Nevada, on the 4th day of September, 1999.

Name and mailing address of locator:

John Gardiner
14247 West iliff Avenue,
Lakewood, CO
80228-5421

The Claim is approximately 1,500 feet long and 600 feet wide such that 1,450 feet are claimed in a north direction and 50 feet are claimed in a south direction from the point of discovery (monument of location), at which this Notice of Location is posted, together with 300 feet on each side of the monument of location and center line of the Claim. The general course of the lode or vein is from the north to the south direction.

General Location Description: This claim lies in the Cortez Mining District located approximately 20 miles south of the town of Beowawe located in Eureka County, Nevada, and is located in the following survey: Township 29N, R49E, Section 18 East of the Mt. Diablo Meridian.

SIGNATURE OF LOCATOR:

John Gardiner

By: John Gardiner - (Claimant)

BOOK 329 PAGE 150
OFFICIAL RECORDS
RECORDED AT THE REQUEST OF
John Gardiner
99 SEP 13 AM 9:30

EUREKA COUNTY NEVADA
M.N. REBALEATI, RECORDER
FILE NO. FEES 11.50

172758

BOOK 329 PAGE 150

172759

**~~CERTIFICATE~~ Notice of Location
Lode Mining Claim**

TO ALL WHOM IT MAY CONCERN

The undersigned hereby certifies that he has caused to be located the BIG No. 76 Lode Mining Claim in Eureka County, Nevada, on the 4th day of September, 1999.

Name and mailing address of locator:

John Gardiner
14247 West iliff Avenue,
Lakewood, CO
80228-5421

The Claim is approximately 1,500 feet long and 600 feet wide such that 1,450 feet are claimed in a north direction and 50 feet are claimed in a south direction from the point of discovery (monument of location), at which this Notice of Location is posted, together with 300 feet on each side of the monument of location and center line of the Claim. The general course of the lode or vein is from the north to the south direction.

General Location Description: This claim lies in the Cortez Mining District located approximately 20 miles south of the town of Beowawe located in Eureka County, Nevada, and is located in the following survey: Township 29N, R49E, Section 18 East of the Mt. Diablo Meridian.

SIGNATURE OF LOCATOR:

John Gardiner

By: John Gardiner - (Claimant)

BOOK 329 PAGE 151
OFFICIAL RECORDS
RECORDED AT THE REQUEST OF
John Gardiner
99 SEP 13 AM 9:30

EUREKA COUNTY NEVADA
M.N. REBALEATI, RECORDER
FILE NO. FEES 11.50

172759

BOOK 329 PAGE 151

~~CERTIFICATE~~ Notice of Location
Lode Mining Claim

172760

TO ALL WHOM IT MAY CONCERN

The undersigned hereby certifies that he has caused to be located the BIG No. 77 Lode Mining Claim in Eureka County, Nevada, on the 4th day of September, 1999.

Name and mailing address of locator:

John Gardiner
14247 West iliff Avenue,
Lakewood, CO
80228-5421

The Claim is approximately 1,500 feet long and 600 feet wide such that 1,450 feet are claimed in a north direction and 50 feet are claimed in a south direction from the point of discovery (monument of location), at which this Notice of Location is posted, together with 300 feet on each side of the monument of location and center line of the Claim. The general course of the lode or vein is from the north to the south direction.

General Location Description: This claim lies in the Cortez Mining District located approximately 20 miles south of the town of Beowawe located in Eureka County, Nevada, and is located in the following survey: Township 29N, R49E, Section 18 East of the Mt. Diablo Meridian.

SIGNATURE OF LOCATOR:

John Gardiner

By: John Gardiner - (Claimant)

BOOK 329 PAGE 152
OFFICIAL RECORDS
RECORDED AT THE REQUEST OF
John Gardiner
99 SEP 13 AM 9:30

EUREKA COUNTY NEVADA
M.H. REBALEATI, RECORDER
FILE NO: FEES \$ 11.50

172760

BOOK 329 PAGE | 52

~~CERTIFICATE~~ Notice of Location
Lode Mining Claim

172761

TO ALL WHOM IT MAY CONCERN

The undersigned hereby certifies that he has caused to be located the BIG No. 78 Lode Mining Claim in Eureka County, Nevada, on the 4th day of September, 1999.


Name and mailing address of locator:

John Gardiner
14247 West iliff Avenue,
Lakewood, CO
80228-5421

The Claim is approximately 1,500 feet long and 600 feet wide such that 1,450 feet are claimed in a north direction and 50 feet are claimed in a south direction from the point of discovery (monument of location), at which this Notice of Location is posted, together with 300 feet on each side of the monument of location and center line of the Claim. The general course of the lode or vein is from the north to the south direction.

General Location Description: This claim lies in the Cortez Mining District located approximately 20 miles south of the town of Beowawe located in Eureka County, Nevada, and is located in the following survey: Township 29N, R49E, Section 18 East of the Mt. Diablo Meridian.

SIGNATURE OF LOCATOR:



By: John Gardiner - (Claimant)

BOOK 329 PAGE 153
OFFICIAL RECORDS
RECORDED AT THE REQUEST OF
John Gardiner
99 SEP 13 AM 9:31

EUREKA COUNTY NEVADA
M.N. REBALEATI, RECORDER
FILE NO. FEES 1.50

172761

BOOK 329 PAGE | 53

~~CERTIFICATE~~ Notice of Location
Lode Mining Claim

172763

TO ALL WHOM IT MAY CONCERN

The undersigned hereby certifies that he has caused to be located the BIG No. 80 Lode Mining Claim in Eureka County, Nevada, on the 4th day of September, 1999.

Name and mailing address of locator:

John Gardiner
14247 West iliff Avenue,
Lakewood, CO
80228-5421

The Claim is approximately 1,500 feet long and 600 feet wide such that 1,450 feet are claimed in a north direction and 50 feet are claimed in a south direction from the point of discovery (monument of location), at which this Notice of Location is posted, together with 300 feet on each side of the monument of location and center line of the Claim. The general course of the lode or vein is from the north to the south direction.

General Location Description: This claim lies in the Cortez Mining District located approximately 20 miles south of the town of Beowawe located in Eureka County, Nevada, and is located in the following survey: Township 29N, R49E, Section 18 East of the Mt. Diablo Meridian.

SIGNATURE OF LOCATOR:

John Gardiner

By: John Gardiner - (Claimant)

BOOK 329 PAGE 155
OFFICIAL RECORDS
RECORDED AT THE REQUEST OF
John Gardiner
99 SEP 13 AM 9:31

EUREKA COUNTY NEVADA
M.N. REBALEATI, RECORDER
FILE NO. FEES / 1.50

172763

BOOK 329 PAGE 155

~~CERTIFICATE~~ Notice of Location
Lode Mining Claim

172764

TO ALL WHOM IT MAY CONCERN

The undersigned hereby certifies that he has caused to be located the BIG No. 81 Lode Mining Claim in Eureka County, Nevada, on the 4th day of September, 1999.

Name and mailing address of locator:

John Gardiner
14247 West iliff Avenue,
Lakewood, CO
80228-5421

The Claim is approximately 1,500 feet long and 600 feet wide such that 1,450 feet are claimed in a north direction and 50 feet are claimed in a south direction from the point of discovery (monument of location), at which this Notice of Location is posted, together with 300 feet on each side of the monument of location and center line of the Claim. The general course of the lode or vein is from the north to the south direction.

General Location Description: This claim lies in the Cortez Mining District located approximately 20 miles south of the town of Beowawe located in Eureka County, Nevada, and is located in the following survey: Township 29N, R49E, Section 18 East of the Mt. Diablo Meridian.

SIGNATURE OF LOCATOR:

John Gardiner

By: John Gardiner - (Claimant)

BOOK 329 PAGE 156
OFFICIAL RECORDS
RECORDED AT THE REQUEST OF
John Gardiner
99 SEP 13 AM 9:31

EUREKA COUNTY NEVADA
M.H. REBALEATI, RECORDER
FILE NO. FEES 11.50

172764

BOOK 329 PAGE 156

~~CERTIFICATE~~ Notice of Location
Lode Mining Claim

172765

TO ALL WHOM IT MAY CONCERN

The undersigned hereby certifies that he has caused to be located the BIG No. 82 Lode Mining Claim in Eureka County, Nevada, on the 4th day of September, 1999.

Name and mailing address of locator:

John Gardiner
14247 West iliff Avenue,
Lakewood, CO
80228-5421

The Claim is approximately 1,500 feet long and 600 feet wide such that 1,450 feet are claimed in a north direction and 50 feet are claimed in a south direction from the point of discovery (monument of location), at which this Notice of Location is posted, together with 300 feet on each side of the monument of location and center line of the Claim. The general course of the lode or vein is from the north to the south direction.

General Location Description: This claim lies in the Cortez Mining District located approximately 20 miles south of the town of Beowawe located in Eureka County, Nevada, and is located in the following survey: Township 29N, R49E, Section 18 East of the Mt. Diablo Meridian.

SIGNATURE OF LOCATOR:

John Gardiner

By: John Gardiner - (Claimant)

BOOK 329 PAGE 157
OFFICIAL RECORDS
RECORDED AT THE REQUEST OF
John Gardiner
99 SEP 13 AM 9:31

EUREKA COUNTY NEVADA
M.N. REBALEATI, RECORDER
FILE NO.
172765
FEES / 1.50

BOOK 329 PAGE 157

~~CERTIFICATE~~ Notice of Location
Lode Mining Claim

172766

TO ALL WHOM IT MAY CONCERN

The undersigned hereby certifies that he has caused to be located the BIG No. 83 Lode Mining Claim in Eureka County, Nevada, on the 4th day of September, 1999.

Name and mailing address of locator:

John Gardiner
14247 West iliff Avenue,
Lakewood, CO
80228-5421

The Claim is approximately 1,500 feet long and 600 feet wide such that 1,450 feet are claimed in a north direction and 50 feet are claimed in a south direction from the point of discovery (monument of location), at which this Notice of Location is posted, together with 300 feet on each side of the monument of location and center line of the Claim. The general course of the lode or vein is from the north to the south direction.

General Location Description: This claim lies in the Cortez Mining District located approximately 20 miles south of the town of Beowawe located in Eureka County, Nevada, and is located in the following survey: Township 29N, R49E, Section 18 East of the Mt. Diablo Meridian.

SIGNATURE OF LOCATOR:

John Gardiner

By: John Gardiner - (Claimant)

BOOK 329 PAGE 158
OFFICIAL RECORDS
RECORDED AT THE REQUEST OF
John Gardiner
99 SEP 13 AM 9:31

EUREKA COUNTY NEVADA
M.N. REBALEATI, RECORDER
FILE NO. FEES 11.50

172766

BOOK 329 PAGE 158

~~CERTIFICATE~~ Notice of Location
Lode Mining Claim

172767

TO ALL WHOM IT MAY CONCERN

The undersigned hereby certifies that he has caused to be located the BIG No. 84 Lode Mining Claim in Eureka County, Nevada, on the 4th day of September, 1999.

Name and mailing address of locator:

John Gardiner
14247 West iliff Avenue,
Lakewood, CO
80228-5421

The Claim is approximately 1,500 feet long and 600 feet wide such that 1,450 feet are claimed in a north direction and 50 feet are claimed in a south direction from the point of discovery (monument of location), at which this Notice of Location is posted, together with 300 feet on each side of the monument of location and center line of the Claim. The general course of the lode or vein is from the north to the south direction.

General Location Description: This claim lies in the Cortez Mining District located approximately 20 miles south of the town of Beowawe located in Eureka County, Nevada, and is located in the following survey: Township 29N, R49E, Section 18 East of the Mt. Diablo Meridian.

SIGNATURE OF LOCATOR:

John Gardiner

By: John Gardiner - (Claimant)

BOOK 329 PAGE 159
OFFICIAL RECORDS
RECORDED AT THE REQUEST OF
John Gardiner
99 SEP 13 AM 9:31

EUREKA COUNTY NEVADA
M.N. REBALEATI, RECORDER
FILE NO. FEES \$11.50

172767

BOOK 329 PAGE 159

~~CERTIFICATE~~ Notice of Location
Lode Mining Claim

172768

TO ALL WHOM IT MAY CONCERN

The undersigned hereby certifies that he has caused to be located the BIG No. 85 Lode Mining Claim in Eureka County, Nevada, on the 4th day of September, 1999.

Name and mailing address of locator:

John Gardiner
14247 West iliff Avenue,
Lakewood, CO
80228-5421

The Claim is approximately 1,500 feet long and 600 feet wide such that 1,450 feet are claimed in a north direction and 50 feet are claimed in a south direction from the point of discovery (monument of location), at which this Notice of Location is posted, together with 300 feet on each side of the monument of location and center line of the Claim. The general course of the lode or vein is from the north to the south direction.

General Location Description: This claim lies in the Cortez Mining District located approximately 20 miles south of the town of Beowawe located in Eureka County, Nevada, and is located in the following survey: Township 29N, R49E, Section 18 East of the Mt. Diablo Meridian.

SIGNATURE OF LOCATOR:

John Gardiner

By: John Gardiner - (Claimant)

BOOK 329 PAGE 160
OFFICIAL RECORDS
RECORDED AT THE REQUEST OF
John Gardiner
99 SEP 13 AM 9:32

EUREKA COUNTY NEVADA
M.N. REBALEATI, RECORDER
FILE NO. FEES 11.50

172768

BOOK 329 PAGE 160

~~CERTIFICATE~~ Notice of Location
Lode Mining Claim

172769

TO ALL WHOM IT MAY CONCERN

The undersigned hereby certifies that he has caused to be located the BIG No. 86 Lode Mining Claim in Eureka County, Nevada, on the 4th day of September, 1999.

Name and mailing address of locator:

John Gardiner
14247 West iliff Avenue,
Lakewood, CO
80228-5421

The Claim is approximately 1,500 feet long and 600 feet wide such that 1,450 feet are claimed in a north direction and 50 feet are claimed in a south direction from the point of discovery (monument of location), at which this Notice of Location is posted, together with 300 feet on each side of the monument of location and center line of the Claim. The general course of the lode or vein is from the north to the south direction.

General Location Description: This claim lies in the Cortez Mining District located approximately 20 miles south of the town of Beowawe located in Eureka County, Nevada, and is located in the following survey: Township 29N, R49E, Section 18 East of the Mt. Diablo Meridian.

SIGNATURE OF LOCATOR:

John Gardiner

By: John Gardiner - (Claimant)

BOOK 329 PAGE 161
OFFICIAL RECORDS
RECORDED AT THE REQUEST OF
John Gardiner
99 SEP 13 AM 9:32

EUREKA COUNTY NEVADA
M.N. REBALEATI, RECORDER
FILE NO. FEES 11.50

172769

BOOK 329 PAGE 161

~~CERTIFICATE~~ Notice of Location
Lode Mining Claim

172770

TO ALL WHOM IT MAY CONCERN

The undersigned hereby certifies that he has caused to be located the BIG No. 87 Lode Mining Claim in Eureka County, Nevada, on the 4th day of September, 1999.

Name and mailing address of locator:

John Gardiner
14247 West iliff Avenue,
Lakewood, CO
80228-5421

The Claim is approximately 1,500 feet long and 600 feet wide such that 1,450 feet are claimed in a north direction and 50 feet are claimed in a south direction from the point of discovery (monument of location), at which this Notice of Location is posted, together with 300 feet on each side of the monument of location and center line of the Claim. The general course of the lode or vein is from the north to the south direction.

General Location Description: This claim lies in the Cortez Mining District located approximately 20 miles south of the town of Beowawe located in Eureka County, Nevada, and is located in the following survey: Township 29N, R49E, Section 18 East of the Mt. Diablo Meridian.

SIGNATURE OF LOCATOR:

John Gardiner

By: John Gardiner - (Claimant)

BOOK 329 PAGE 162
OFFICIAL RECORDS
RECORDED AT THE REQUEST OF
John Gardiner
99 SEP 13 AM 9:32

EUREKA COUNTY NEVADA
M.N. REBALEATI, RECORDER
FILE NO. FEES 11.50

172770

BOOK 329 PAGE 162

~~CERTIFICATE~~ Notice of Location
Lode Mining Claim

172771

TO ALL WHOM IT MAY CONCERN

The undersigned hereby certifies that he has caused to be located the BIG No. 88 Lode Mining Claim in Eureka County, Nevada, on the 4th day of September, 1999.

Name and mailing address of locator:

John Gardiner
14247 West iliff Avenue,
Lakewood, CO
80228-5421

The Claim is approximately 1,500 feet long and 600 feet wide such that 1,450 feet are claimed in a north direction and 50 feet are claimed in a south direction from the point of discovery (monument of location), at which this Notice of Location is posted, together with 300 feet on each side of the monument of location and center line of the Claim. The general course of the lode or vein is from the north to the south direction.

General Location Description: This claim lies in the Cortez Mining District located approximately 20 miles south of the town of Beowawe located in Eureka County, Nevada, and is located in the following survey: Township 29N, R49E, Section 18 East of the Mt. Diablo Meridian.

SIGNATURE OF LOCATOR:

John Gardiner

By: John Gardiner - (Claimant)

BOOK 329 PAGE 163
OFFICIAL RECORDS
RECORDED AT THE REQUEST OF
John Gardiner
99 SEP 13 AM 9:32

EUREKA COUNTY NEVADA
M.N. REBALEATI, RECORDER
FILE NO. FEES 1.50

172771

BOOK 329 PAGE 163

~~CERTIFICATE~~ Notice of Location
Lode Mining Claim

172772

TO ALL WHOM IT MAY CONCERN

The undersigned hereby certifies that he has caused to be located the BIG No. 89 Lode Mining Claim in Eureka County, Nevada, on the 4th day of September, 1999.

Name and mailing address of locator:

John Gardiner
14247 West iliff Avenue,
Lakewood, CO
80228-5421

The Claim is approximately 1,500 feet long and 600 feet wide such that 1,450 feet are claimed in a north direction and 50 feet are claimed in a south direction from the point of discovery (monument of location), at which this Notice of Location is posted, together with 300 feet on each side of the monument of location and center line of the Claim. The general course of the lode or vein is from the north to the south direction.

General Location Description: This claim lies in the Cortez Mining District located approximately 20 miles south of the town of Beowawe located in Eureka County, Nevada, and is located in the following survey: Township 29N, R49E, Section 18 East of the Mt. Diablo Meridian.

SIGNATURE OF LOCATOR:

John Gardiner

By: John Gardiner - (Claimant)

BOOK 329 PAGE 164
OFFICIAL RECORDS
RECORDED AT THE REQUEST OF
John Gardiner
99 SEP 13 AM 9:32
EUREKA COUNTY NEVADA
M.N. REBALEATI, RECORDER
FILE NO.
172772
FEES \$1.50

BOOK 329 PAGE 164

**CERTIFICATE Notice of Location
Lode Mining Claim**

172773

TO ALL WHOM IT MAY CONCERN

The undersigned hereby certifies that he has caused to be located the BIG No. 90 Lode Mining Claim in Eureka County, Nevada, on the 4th day of September, 1999.


Name and mailing address of locator:

John Gardiner
14247 West iliff Avenue,
Lakewood, CO
80228-5421

The Claim is approximately 1,500 feet long and 600 feet wide such that 1,450 feet are claimed in a north direction and 50 feet are claimed in a south direction from the point of discovery (monument of location), at which this Notice of Location is posted, together with 300 feet on each side of the monument of location and center line of the Claim. The general course of the lode or vein is from the north to the south direction.

General Location Description: This claim lies in the Cortez Mining District located approximately 20 miles south of the town of Beowawe located in Eureka County, Nevada, and is located in the following survey: Township 29N, R49E, Section 18 East of the Mt. Diablo Meridian.

SIGNATURE OF LOCATOR:



By: John Gardiner - (Claimant)

BOOK 329 PAGE 165
OFFICIAL RECORDS
RECORDED AT THE REQUEST OF
John Gardiner
99 SEP 13 AM 9:32

EUREKA COUNTY NEVADA
M.N. REBALEATI, RECORDER
FILE NO. FEES 11.50

172773

BOOK 329 PAGE 165

~~CERTIFICATE~~ Notice of Location
Lode Mining Claim

172774

TO ALL WHOM IT MAY CONCERN

The undersigned hereby certifies that he has caused to be located the BIG No. 91 Lode Mining Claim in Eureka County, Nevada, on the 4th day of September, 1999.

Name and mailing address of locator:

John Gardiner
14247 West iliff Avenue,
Lakewood, CO
80228-5421

The Claim is approximately 1,500 feet long and 600 feet wide such that 1,450 feet are claimed in a north direction and 50 feet are claimed in a south direction from the point of discovery (monument of location), at which this Notice of Location is posted, together with 300 feet on each side of the monument of location and center line of the Claim. The general course of the lode or vein is from the north to the south direction.

General Location Description: This claim lies in the Cortez Mining District located approximately 20 miles south of the town of Beowawe located in Eureka County, Nevada, and is located in the following survey: Township 29N, R49E, Section 18 East of the Mt. Diablo Meridian.

SIGNATURE OF LOCATOR:

John Gardiner

By: John Gardiner - (Claimant)

BOOK 329 PAGE 166
OFFICIAL RECORDS
RECORDED AT THE REQUEST OF
John Gardiner
99 SEP 13 AM 9:32

EUREKA COUNTY NEVADA
M.N. REBALEATI, RECORDER
FILE NO. FEES 11.50

172774

BOOK 329 PAGE 166

~~CERTIFICATE~~ Notice of Location
Lode Mining Claim

172775

TO ALL WHOM IT MAY CONCERN

The undersigned hereby certifies that he has caused to be located the BIG No. 92 Lode Mining Claim in Eureka County, Nevada, on the 4th day of September, 1999.

Name and mailing address of locator:

John Gardiner
14247 West iliff Avenue,
Lakewood, CO
80228-5421

The Claim is approximately 1,500 feet long and 600 feet wide such that 1,450 feet are claimed in a north direction and 50 feet are claimed in a south direction from the point of discovery (monument of location), at which this Notice of Location is posted, together with 300 feet on each side of the monument of location and center line of the Claim. The general course of the lode or vein is from the north to the south direction.

General Location Description: This claim lies in the Cortez Mining District located approximately 20 miles south of the town of Beowawe located in Eureka County, Nevada, and is located in the following survey: Township 29N, R49E, Section 18 East of the Mt. Diablo Meridian.

SIGNATURE OF LOCATOR:

John Gardiner

By: John Gardiner - (Claimant)

BOOK 329 PAGE 167
OFFICIAL RECORDS
RECORDED AT THE REQUEST OF
John Gardiner
99 SEP 13 AM 9:33

EUREKA COUNTY NEVADA
M.N. REBALEATI, RECORDER
FILE NO. FEES 11.50

172775

BOOK 329 PAGE 167

~~CERTIFICATE~~ Notice of Location
Lode Mining Claim

172776

TO ALL WHOM IT MAY CONCERN

The undersigned hereby certifies that he has caused to be located the BIG No. 93 Lode Mining Claim in Eureka County, Nevada, on the 4th day of September, 1999.

Name and mailing address of locator:

John Gardiner
14247 West iliff Avenue,
Lakewood, CO
80228-5421

The Claim is approximately 1,500 feet long and 600 feet wide such that 1,450 feet are claimed in a north direction and 50 feet are claimed in a south direction from the point of discovery (monument of location), at which this Notice of Location is posted, together with 300 feet on each side of the monument of location and center line of the Claim. The general course of the lode or vein is from the north to the south direction.

General Location Description: This claim lies in the Cortez Mining District located approximately 20 miles south of the town of Beowawe located in Eureka County, Nevada, and is located in the following survey: Township 29N, R49E, Section 18 East of the Mt. Diablo Meridian.

SIGNATURE OF LOCATOR:

John Gardiner

By: John Gardiner - (Claimant)

BOOK 329 PAGE 168
OFFICIAL RECORDS
RECORDED AT THE REQUEST OF
John Gardiner
99 SEP 13 AM 9:33

EUREKA COUNTY NEVADA
M.N. REBALEATI, RECORDER
FILE NO. FEES 11.50

172776

BOOK 329 PAGE 168

~~CERTIFICATE~~ Notice of Location
Lode Mining Claim

172777

TO ALL WHOM IT MAY CONCERN

The undersigned hereby certifies that he has caused to be located the BIG No. 94 Lode Mining Claim in Eureka County, Nevada, on the 4th day of September, 1999.

Name and mailing address of locator:

John Gardiner
14247 West iliff Avenue,
Lakewood, CO
80228-5421

The Claim is approximately 1,500 feet long and 600 feet wide such that 1,450 feet are claimed in a north direction and 50 feet are claimed in a south direction from the point of discovery (monument of location), at which this Notice of Location is posted, together with 300 feet on each side of the monument of location and center line of the Claim. The general course of the lode or vein is from the north to the south direction.

General Location Description: This claim lies in the Cortez Mining District located approximately 20 miles south of the town of Beowawe located in Eureka County, Nevada, and is located in the following survey: Township 29N, R49E, Section 18 East of the Mt. Diablo Meridian.

SIGNATURE OF LOCATOR:

John Gardiner

By: John Gardiner - (Claimant)

BOOK 329 PAGE 69
OFFICIAL RECORDS
RECORDED AT THE REQUEST OF
John Gardiner
99 SEP 13 AM 9:33

EUREKA COUNTY NEVADA
M.N. REBALEATI, RECORDER
FILE NO. FEES 11.50

172777

BOOK 329 PAGE 69

172778

~~CERTIFICATE~~ Notice of Location
Lode Mining Claim

TO ALL WHOM IT MAY CONCERN

The undersigned hereby certifies that he has caused to be located the BIG No. 95 Lode Mining Claim in Eureka County, Nevada, on the 4th day of September, 1999.

Name and mailing address of locator:

John Gardiner
14247 West iliff Avenue,
Lakewood, CO
80228-5421

The Claim is approximately 1,500 feet long and 600 feet wide such that 1,450 feet are claimed in a north direction and 50 feet are claimed in a south direction from the point of discovery (monument of location), at which this Notice of Location is posted, together with 300 feet on each side of the monument of location and center line of the Claim. The general course of the lode or vein is from the north to the south direction.

General Location Description: This claim lies in the Cortez Mining District located approximately 20 miles south of the town of Beowawe located in Eureka County, Nevada, and is located in the following survey: Township 29N, R49E, Section 18 East of the Mt. Diablo Meridian.

SIGNATURE OF LOCATOR:

John Gardiner

By: John Gardiner - (Claimant)

BOOK 329 PAGE 70
OFFICIAL RECORDS
RECORDED AT THE REQUEST OF
John Gardiner
99 SEP 13 AM 9:33
EUREKA COUNTY NEVADA
M.N. REBALEATI, RECORDER
FILE NO. FEES 11.50

172778

BOOK 329 PAGE 70

~~CERTIFICATE~~ Notice of Location
Lode Mining Claim

172779

TO ALL WHOM IT MAY CONCERN

The undersigned hereby certifies that he has caused to be located the BIG No. 96 Lode Mining Claim in Eureka County, Nevada, on the 4th day of September, 1999.

Name and mailing address of locator:

John Gardiner
14247 West iliff Avenue,
Lakewood, CO
80228-5421

The Claim is approximately 1,500 feet long and 600 feet wide such that 1,450 feet are claimed in a north direction and 50 feet are claimed in a south direction from the point of discovery (monument of location), at which this Notice of Location is posted, together with 300 feet on each side of the monument of location and center line of the Claim. The general course of the lode or vein is from the north to the south direction.

General Location Description: This claim lies in the Cortez Mining District located approximately 20 miles south of the town of Beowawe located in Eureka County, Nevada, and is located in the following survey: Township 29N, R49E, Section 18 East of the Mt. Diablo Meridian.

SIGNATURE OF LOCATOR:

John Gardiner

By: John Gardiner - (Claimant)

BOOK 329 PAGE 171
OFFICIAL RECORDS
RECORDED AT THE REQUEST OF
John Gardiner
99 SEP 13 AM 9:33
EUREKA COUNTY NEVADA
M.N. REBALEATI, RECORDER
FILE NO. FEES 11.50

172779

BOOK 329 PAGE 171

**CERTIFICATE Notice of Location
Lode Mining Claim**

172780

TO ALL WHOM IT MAY CONCERN

The undersigned hereby certifies that he has caused to be located the BIG No. 97 Lode Mining Claim in Eureka County, Nevada, on the 5th day of September, 1999.

Name and mailing address of locator:

John Gardiner
14247 West iliff Avenue,
Lakewood, CO
80228-5421

The Claim is approximately 1,500 feet long and 600 feet wide such that 1,450 feet are claimed in a north direction and 50 feet are claimed in a south direction from the point of discovery (monument of location), at which this Notice of Location is posted, together with 300 feet on each side of the monument of location and center line of the Claim. The general course of the lode or vein is from the north to the south direction.

General Location Description: This claim lies in the Cortez Mining District located approximately 20 miles south of the town of Beowawe located in Eureka County, Nevada, and is located in the following survey: Township 29N, R49E, Section 30 East of the Mt. Diablo Meridian.

SIGNATURE OF LOCATOR:

John Gardiner

By: John Gardiner - (Claimant)

BOOK 329 PAGE 172
OFFICIAL RECORDS
RECORDED AT THE REQUEST OF
John Gardiner
99 SEP 13 AM 9:33

EUREKA COUNTY NEVADA
M.N. REBALEATI, RECORDER
FILE NO. FEES 11.50

172780

BOOK 329 PAGE 172

~~CERTIFICATE~~ Notice of Location
Lode Mining Claim

172781

TO ALL WHOM IT MAY CONCERN

The undersigned hereby certifies that he has caused to be located the BIG No. 98 Lode Mining Claim in Eureka County, Nevada, on the 5th day of September, 1999.

Name and mailing address of locator:

John Gardiner
14247 West iliff Avenue,
Lakewood, CO
80228-5421

The Claim is approximately 1,500 feet long and 600 feet wide such that 1,450 feet are claimed in a north direction and 50 feet are claimed in a south direction from the point of discovery (monument of location), at which this Notice of Location is posted, together with 300 feet on each side of the monument of location and center line of the Claim. The general course of the lode or vein is from the north to the south direction.

General Location Description: This claim lies in the Cortez Mining District located approximately 20 miles south of the town of Beowawe located in Eureka County, Nevada, and is located in the following survey: Township 29N, R49E, Section 30 East of the Mt. Diablo Meridian.

SIGNATURE OF LOCATOR:

John Gardiner

By: John Gardiner - (Claimant)

BOOK 329 PAGE 173
OFFICIAL RECORDS
RECORDED AT THE REQUEST OF
John Gardiner
99 SEP 13 AM 9:33

EUREKA COUNTY NEVADA
M.N. REBALEATI, RECORDER
FILE NO. FEES 11.50

172781

BOOK 329 PAGE 173

**CERTIFICATE Notice of Location
Lode Mining Claim**

172782

TO ALL WHOM IT MAY CONCERN

The undersigned hereby certifies that he has caused to be located the BIG No. 99 Lode Mining Claim in Eureka County, Nevada, on the 5th day of September, 1999.

Name and mailing address of locator:

John Gardiner
14247 West iliff Avenue,
Lakewood, CO
80228-5421

The Claim is approximately 1,500 feet long and 600 feet wide such that 1,450 feet are claimed in a north direction and 50 feet are claimed in a south direction from the point of discovery (monument of location), at which this Notice of Location is posted, together with 300 feet on each side of the monument of location and center line of the Claim. The general course of the lode or vein is from the north to the south direction.

General Location Description: This claim lies in the Cortez Mining District located approximately 20 miles south of the town of Beowawe located in Eureka County, Nevada, and is located in the following survey: Township 29N, R49E, Section 30 East of the Mt. Diablo Meridian.

SIGNATURE OF LOCATOR:

John Gardiner

By: John Gardiner - (Claimant)

BOOK 329 PAGE 174
OFFICIAL RECORDS
RECORDED AT THE REQUEST OF
John Gardiner
99 SEP 13 AM 9:34

EUREKA COUNTY NEVADA
M.N. REBALEATI, RECORDER
FILE NO. FEES 11.50

172782

BOOK 329 PAGE 174

CERTIFICATE Notice of Location
Lode Mining Claim

172783

TO ALL WHOM IT MAY CONCERN

The undersigned hereby certifies that he has caused to be located the BIG No. 160 Lode Mining Claim in Eureka County, Nevada, on the 5th day of September, 1999.

Name and mailing address of locator:

John Gardiner
14247 West iliff Avenue,
Lakewood, CO
80228-5421

The Claim is approximately 1,500 feet long and 600 feet wide such that 1,450 feet are claimed in a north direction and 50 feet are claimed in a south direction from the point of discovery (monument of location), at which this Notice of Location is posted, together with 300 feet on each side of the monument of location and center line of the Claim. The general course of the lode or vein is from the north to the south direction.

General Location Description: This claim lies in the Cortez Mining District located approximately 20 miles south of the town of Beowawe located in Eureka County, Nevada, and is located in the following survey: Township 29N, R49E, Section 30 East of the Mt. Diablo Meridian.

SIGNATURE OF LOCATOR:

John Gardiner

By: John Gardiner - (Claimant)

BOOK 329 PAGE 175
OFFICIAL RECORDS
RECORDED AT THE REQUEST OF
John Gardiner
99 SEP 13 AM 9:34

EUREKA COUNTY NEVADA
M.N. REBALEATI, RECORDER
FILE NO. FEES 11.50

172783

BOOK 329 PAGE 175

~~CERTIFICATE~~ Notice of Location
Lode Mining Claim

172784

TO ALL WHOM IT MAY CONCERN

The undersigned hereby certifies that he has caused to be located the BIG No. 101 Lode Mining Claim in Eureka County, Nevada, on the 5th day of September, 1999.

Name and mailing address of locator:

John Gardiner
14247 West iliff Avenue,
Lakewood, CO
80228-5421

The Claim is approximately 1,500 feet long and 600 feet wide such that 1,450 feet are claimed in a north direction and 50 feet are claimed in a south direction from the point of discovery (monument of location), at which this Notice of Location is posted, together with 300 feet on each side of the monument of location and center line of the Claim. The general course of the lode or vein is from the north to the south direction.

General Location Description: This claim lies in the Cortez Mining District located approximately 20 miles south of the town of Beowawe located in Eureka County, Nevada, and is located in the following survey: Township 29N, R49E, Section 30 East of the Mt. Diablo Meridian.

SIGNATURE OF LOCATOR:

John Gardiner

By: John Gardiner - (Claimant)

BOOK 329 PAGE 176
OFFICIAL RECORDS
RECORDED AT THE REQUEST OF
John Gardiner
99 SEP 13 AM 9:34

EUREKA COUNTY NEVADA
M.H. REBALEATI, RECORDER
FILE NO. FEES 11.50

172784

BOOK 329 PAGE 176

~~CERTIFICATE~~ Notice of Location
Lode Mining Claim

172785

TO ALL WHOM IT MAY CONCERN

The undersigned hereby certifies that he has caused to be located the BIG No. 162 Lode Mining Claim in Eureka County, Nevada, on the 5th day of September, 1999.

Name and mailing address of locator:

John Gardiner
14247 West iliff Avenue,
Lakewood, CO
80228-5421

The Claim is approximately 1,500 feet long and 600 feet wide such that 1,450 feet are claimed in a north direction and 50 feet are claimed in a south direction from the point of discovery (monument of location), at which this Notice of Location is posted, together with 300 feet on each side of the monument of location and center line of the Claim. The general course of the lode or vein is from the north to the south direction.

General Location Description: This claim lies in the Cortez Mining District located approximately 20 miles south of the town of Beowawe located in Eureka County, Nevada, and is located in the following survey: Township 29N, R49E, Section 30 East of the Mt. Diablo Meridian.

SIGNATURE OF LOCATOR:

John Gardiner

By: John Gardiner - (Claimant)

BOOK 329 PAGE 177
OFFICIAL RECORDS
RECORDED AT THE REQUEST OF
John Gardiner

99 SEP 13 AM 9:34

EUREKA COUNTY NEVADA
M.N. REBALEATI, RECORDER
FILE NO. FEES 11.50

172785

BOOK 329 PAGE 177

~~CERTIFICATE~~ Notice of Location
Lode Mining Claim

172786

TO ALL WHOM IT MAY CONCERN

The undersigned hereby certifies that he has caused to be located the BIG No. 103 Lode Mining Claim in Eureka County, Nevada, on the 5th day of September, 1999.

Name and mailing address of locator:

John Gardiner
14247 West iliff Avenue,
Lakewood, CO
80228-5421

The Claim is approximately 1,500 feet long and 600 feet wide such that 1,450 feet are claimed in a north direction and 50 feet are claimed in a south direction from the point of discovery (monument of location), at which this Notice of Location is posted, together with 300 feet on each side of the monument of location and center line of the Claim. The general course of the lode or vein is from the north to the south direction.

General Location Description: This claim lies in the Cortez Mining District located approximately 20 miles south of the town of Beowawe located in Eureka County, Nevada, and is located in the following survey: Township 29N, R49E, Section 30 East of the Mt. Diablo Meridian.

SIGNATURE OF LOCATOR:

John Gardiner

By: John Gardiner - (Claimant)

BOOK 329 PAGE 178
OFFICIAL RECORDS
RECORDED AT THE REQUEST OF
John Gardiner
99 SEP 13 AM 9:34

EUREKA COUNTY NEVADA
M.N. REBALEATI, RECORDER
FILE NO. FEES 11.50

172786

BOOK 329 PAGE 178

~~CERTIFICATE~~ Notice of Location
Lode Mining Claim

172787

TO ALL WHOM IT MAY CONCERN

The undersigned hereby certifies that he has caused to be located the BIG No. 104 Lode Mining Claim in Eureka County, Nevada, on the 5th day of September, 1999.

Name and mailing address of locator:

John Gardiner
14247 West iliff Avenue,
Lakewood, CO
80228-5421

The Claim is approximately 1,500 feet long and 600 feet wide such that 1,450 feet are claimed in a north direction and 50 feet are claimed in a south direction from the point of discovery (monument of location), at which this Notice of Location is posted, together with 300 feet on each side of the monument of location and center line of the Claim. The general course of the lode or vein is from the north to the south direction.

General Location Description: This claim lies in the Cortez Mining District located approximately 20 miles south of the town of Beowawe located in Eureka County, Nevada, and is located in the following survey: Township 29N, R49E, Section 30 East of the Mt. Diablo Meridian.

SIGNATURE OF LOCATOR:

John Gardiner

By: John Gardiner - (Claimant)

BOOK 329 PAGE 179
OFFICIAL RECORDS
RECORDED AT THE REQUEST OF
John Gardiner
99 SEP 13 AM 9:34

EUREKA COUNTY NEVADA
M.N. REBALEATI, RECORDER
FILE NO. FEES 11.50

172787

BOOK 329 PAGE 179

~~CERTIFICATE~~ Notice of Location
Lode Mining Claim

172788

TO ALL WHOM IT MAY CONCERN

The undersigned hereby certifies that he has caused to be located the BIG No. 105 Lode Mining Claim in Eureka County, Nevada, on the 5th day of September, 1999.


Name and mailing address of locator:

John Gardiner
14247 West iliff Avenue,
Lakewood, CO
80228-5421

The Claim is approximately 1,500 feet long and 600 feet wide such that 1,450 feet are claimed in a north direction and 50 feet are claimed in a south direction from the point of discovery (monument of location), at which this Notice of Location is posted, together with 300 feet on each side of the monument of location and center line of the Claim. The general course of the lode or vein is from the north to the south direction.

General Location Description: This claim lies in the Cortez Mining District located approximately 20 miles south of the town of Beowawe located in Eureka County, Nevada, and is located in the following survey: Township 29N, R49E, Section 30 East of the Mt. Diablo Meridian.

SIGNATURE OF LOCATOR:



By: John Gardiner - (Claimant)

BOOK 329 PAGE 180
OFFICIAL RECORDS
RECORDED AT THE REQUEST OF
John Gardiner
99 SEP 13 AM 9:34

EUREKA COUNTY NEVADA
M.N. REBALEATI, RECORDER
FILE NO. FEES 11.50

172788

BOOK 329 PAGE 180

~~CERTIFICATE~~ Notice of Location
Lode Mining Claim

172789

TO ALL WHOM IT MAY CONCERN

The undersigned hereby certifies that he has caused to be located the BIG No. 166 Lode Mining Claim in Eureka County, Nevada, on the 5th day of September, 1999.


Name and mailing address of locator:

John Gardiner
14247 West iliff Avenue,
Lakewood, CO
80228-5421

The Claim is approximately 1,500 feet long and 600 feet wide such that 1,450 feet are claimed in a north direction and 50 feet are claimed in a south direction from the point of discovery (monument of location), at which this Notice of Location is posted, together with 300 feet on each side of the monument of location and center line of the Claim. The general course of the lode or vein is from the north to the south direction.

General Location Description: This claim lies in the Cortez Mining District located approximately 20 miles south of the town of Beowawe located in Eureka County, Nevada, and is located in the following survey: Township 29N, R49E, Section 30 East of the Mt. Diablo Meridian.

SIGNATURE OF LOCATOR:



By: John Gardiner - (Claimant)

BOOK 329 PAGE 181
OFFICIAL RECORDS
RECORDED AT THE REQUEST OF
John Gardiner
99 SEP 13 AM 9:34

EUREKA COUNTY NEVADA
M.N. REBALEATI, RECORDER
FEE \$ 11.50
FILE NO.
172789

BOOK 329 PAGE 181

~~CERTIFICATE~~ Notice of Location
Lode Mining Claim

172790

TO ALL WHOM IT MAY CONCERN

The undersigned hereby certifies that he has caused to be located the BIG No. 107 Lode Mining Claim in Eureka County, Nevada, on the 5th day of September, 1999.

Name and mailing address of locator:

John Gardiner
14247 West iliff Avenue,
Lakewood, CO
80228-5421

The Claim is approximately 1,500 feet long and 600 feet wide such that 1,450 feet are claimed in a north direction and 50 feet are claimed in a south direction from the point of discovery (monument of location), at which this Notice of Location is posted, together with 300 feet on each side of the monument of location and center line of the Claim. The general course of the lode or vein is from the north to the south direction.

General Location Description: This claim lies in the Cortez Mining District located approximately 20 miles south of the town of Beowawe located in Eureka County, Nevada, and is located in the following survey: Township 29N, R49E, Section 30 East of the Mt. Diablo Meridian.

SIGNATURE OF LOCATOR:

John Gardiner

By: John Gardiner - (Claimant)

BOOK 329 PAGE 182
OFFICIAL RECORDS
RECORDED AT THE REQUEST OF
John Gardiner
99 SEP 13 AM 9:35
EUREKA COUNTY NEVADA
M.M. REBALEATI, RECORDER
FILE NO. FEES 11.50

172790

BOOK 329 PAGE 182

~~CERTIFICATE~~ Notice of Location
Lode Mining Claim

172791

TO ALL WHOM IT MAY CONCERN

The undersigned hereby certifies that he has caused to be located the BIG No. 108 Lode Mining Claim in Eureka County, Nevada, on the 5th day of September, 1999.

Name and mailing address of locator:

John Gardiner
14247 West iliff Avenue,
Lakewood, CO
80228-5421

The Claim is approximately 1,500 feet long and 600 feet wide such that 1,450 feet are claimed in a north direction and 50 feet are claimed in a south direction from the point of discovery (monument of location), at which this Notice of Location is posted, together with 300 feet on each side of the monument of location and center line of the Claim. The general course of the lode or vein is from the north to the south direction.

General Location Description: This claim lies in the Cortez Mining District located approximately 20 miles south of the town of Beowawe located in Eureka County, Nevada, and is located in the following survey: Township 29N, R49E, Section 30 East of the Mt. Diablo Meridian.

SIGNATURE OF LOCATOR:

John Gardiner

By: John Gardiner - (Claimant)

BOOK 329 PAGE 183
OFFICIAL RECORDS
RECORDED AT THE REQUEST OF
John Gardiner
99 SEP 13 AM 9:35

EUREKA COUNTY NEVADA
M.N. REBALEATI, RECORDER
FILE NO. FEES 11.50

172791

BOOK 329 PAGE 183

~~CERTIFICATE~~ Notice of Location
Lode Mining Claim

172792

TO ALL WHOM IT MAY CONCERN

The undersigned hereby certifies that he has caused to be located the BIG No. 109 Lode Mining Claim in Eureka County, Nevada, on the 5th day of September, 1999.

Name and mailing address of locator:

John Gardiner
14247 West iliff Avenue,
Lakewood, CO
80228-5421

The Claim is approximately 1,500 feet long and 600 feet wide such that 1,450 feet are claimed in a north direction and 50 feet are claimed in a south direction from the point of discovery (monument of location), at which this Notice of Location is posted, together with 300 feet on each side of the monument of location and center line of the Claim. The general course of the lode or vein is from the north to the south direction.

General Location Description: This claim lies in the Cortez Mining District located approximately 20 miles south of the town of Beowawe located in Eureka County, Nevada, and is located in the following survey: Township 29N, R49E, Section 30 East of the Mt. Diablo Meridian.

SIGNATURE OF LOCATOR:

John Gardiner

By: John Gardiner - (Claimant)

BOOK 329 PAGE 184
OFFICIAL RECORDS
RECORDED AT THE REQUEST OF
John Gardiner
99 SEP 13 AM 9:35
EUREKA COUNTY NEVADA
M.N. REBALEATI, RECORDER
FILE NO. FEES 11.50

172792

BOOK 329 PAGE 184

~~CERTIFICATE~~ Notice of Location
Lode Mining Claim

172793

TO ALL WHOM IT MAY CONCERN

The undersigned hereby certifies that he has caused to be located the BIG No. 110 Lode Mining Claim in Eureka County, Nevada, on the 5th day of September, 1999.

Name and mailing address of locator:

John Gardiner
14247 West iliff Avenue,
Lakewood, CO
80228-5421

The Claim is approximately 1,500 feet long and 600 feet wide such that 1,450 feet are claimed in a north direction and 50 feet are claimed in a south direction from the point of discovery (monument of location), at which this Notice of Location is posted, together with 300 feet on each side of the monument of location and center line of the Claim. The general course of the lode or vein is from the north to the south direction.

General Location Description: This claim lies in the Cortez Mining District located approximately 20 miles south of the town of Beowawe located in Eureka County, Nevada, and is located in the following survey: Township 29N, R49E, Section 30 East of the Mt. Diablo Meridian.

SIGNATURE OF LOCATOR:



By: John Gardiner - (Claimant)

BOOK 329 PAGE 185
OFFICIAL RECORDS
RECORDED AT THE REQUEST OF
John Gardiner
99 SEP 13 AM 9:35

EUREKA COUNTY NEVADA
M.N. REBALEATI, RECORDER
FILE NO. FEES 11.50

172793

BOOK 329 PAGE 185

CERTIFICATE Notice of Location
Lode Mining Claim

172794

TO ALL WHOM IT MAY CONCERN

The undersigned hereby certifies that he has caused to be located the BIG No. 111 Lode Mining Claim in Eureka County, Nevada, on the 5th day of September, 1999.


Name and mailing address of locator:

John Gardiner
14247 West iliff Avenue,
Lakewood, CO
80228-5421

The Claim is approximately 1,500 feet long and 600 feet wide such that 1,450 feet are claimed in a north direction and 50 feet are claimed in a south direction from the point of discovery (monument of location), at which this Notice of Location is posted, together with 300 feet on each side of the monument of location and center line of the Claim. The general course of the lode or vein is from the north to the south direction.

General Location Description: This claim lies in the Cortez Mining District located approximately 20 miles south of the town of Beowawe located in Eureka County, Nevada, and is located in the following survey: Township 29N, R49E, Section 30 East of the Mt. Diablo Meridian.

SIGNATURE OF LOCATOR:



By: John Gardiner - (Claimant)

BOOK **329** PAGE **186**
OFFICIAL RECORDS
RECORDED AT THE REQUEST OF
John Gardiner
99 SEP 13 AM 9:35

EUREKA COUNTY NEVADA
M.N. REBALEATI, RECORDER
FILE NO. FEES **11.50**

172794

BOOK **329** PAGE **186**

172795

~~CERTIFICATE~~ Notice of Location
Lode Mining Claim

TO ALL WHOM IT MAY CONCERN

The undersigned hereby certifies that he has caused to be located the BIG No. //2 Lode Mining Claim in Eureka County, Nevada, on the 5th day of September, 1999.

Name and mailing address of locator:

John Gardiner
14247 West iliff Avenue,
Lakewood, CO
80228-5421

The Claim is approximately 1,500 feet long and 600 feet wide such that 1,450 feet are claimed in a north direction and 50 feet are claimed in a south direction from the point of discovery (monument of location), at which this Notice of Location is posted, together with 300 feet on each side of the monument of location and center line of the Claim. The general course of the lode or vein is from the north to the south direction.

General Location Description: This claim lies in the Cortez Mining District located approximately 20 miles south of the town of Beowawe located in Eureka County, Nevada, and is located in the following survey: Township 29N, R49E, Section 30 East of the Mt. Diablo Meridian.

SIGNATURE OF LOCATOR:

John Gardiner

By: John Gardiner - (Claimant)

BOOK 329 PAGE 187
OFFICIAL RECORDS
RECORDED AT THE REQUEST OF
John Gardiner
99 SEP 13 AM 9:35

EUREKA COUNTY NEVADA
M.N. REBALEATI, RECORDER
FILE NO. FEES 11.50

172795

BOOK 329 PAGE 187

~~CERTIFICATE~~ Notice of Location
Lode Mining Claim

172796

TO ALL WHOM IT MAY CONCERN

The undersigned hereby certifies that he has caused to be located the BIG No. 113 Lode Mining Claim in Eureka County, Nevada, on the 5th day of September, 1999.

Name and mailing address of locator:

John Gardiner
14247 West iliff Avenue,
Lakewood, CO
80228-5421

The Claim is approximately 1,500 feet long and 600 feet wide such that 1,450 feet are claimed in a north direction and 50 feet are claimed in a south direction from the point of discovery (monument of location), at which this Notice of Location is posted, together with 300 feet on each side of the monument of location and center line of the Claim. The general course of the lode or vein is from the north to the south direction.

General Location Description: This claim lies in the Cortez Mining District located approximately 20 miles south of the town of Beowawe located in Eureka County, Nevada, and is located in the following survey: Township 29N, R49E, Section 30 East of the Mt. Diablo Meridian.

SIGNATURE OF LOCATOR:

John Gardiner

By: John Gardiner - (Claimant)

BOOK 329 PAGE 188
OFFICIAL RECORDS
RECORDED AT THE REQUEST OF
John Gardiner
99 SEP 13 AM 9:36

EUREKA COUNTY NEVADA
M.N. REBALEATI, RECORDER
FILE NO. FEES 11.50

172796

BOOK 329 PAGE 188

~~CERTIFICATE~~ Notice of Location
Lode Mining Claim

172797

TO ALL WHOM IT MAY CONCERN

The undersigned hereby certifies that he has caused to be located the BIG No. 114 Lode Mining Claim in Eureka County, Nevada, on the 5th day of September, 1999.

Name and mailing address of locator:

John Gardiner
14247 West iliff Avenue,
Lakewood, CO
80228-5421

The Claim is approximately 1,500 feet long and 600 feet wide such that 1,450 feet are claimed in a north direction and 50 feet are claimed in a south direction from the point of discovery (monument of location), at which this Notice of Location is posted, together with 300 feet on each side of the monument of location and center line of the Claim. The general course of the lode or vein is from the north to the south direction.

General Location Description: This claim lies in the Cortez Mining District located approximately 20 miles south of the town of Beowawe located in Eureka County, Nevada, and is located in the following survey: Township 29N, R49E, Section 30 East of the Mt. Diablo Meridian.

SIGNATURE OF LOCATOR:

John Gardiner

By: John Gardiner - (Claimant)

BOOK 329 PAGE 189
OFFICIAL RECORDS
RECORDED AT THE REQUEST OF
John Gardiner
99 SEP 13 AM 9:36

EUREKA COUNTY NEVADA
M.N. REBALEATI, RECORDER
FILE NO. FEES 11.50

172797

BOOK 329 PAGE 189

~~CERTIFICATE~~ Notice of Location
Lode Mining Claim

172798

TO ALL WHOM IT MAY CONCERN

The undersigned hereby certifies that he has caused to be located the BIG No. 115 Lode Mining Claim in Eureka County, Nevada, on the 5th day of September, 1999.

Name and mailing address of locator:

John Gardiner
14247 West iliff Avenue,
Lakewood, CO
80228-5421

The Claim is approximately 1,500 feet long and 600 feet wide such that 1,450 feet are claimed in a north direction and 50 feet are claimed in a south direction from the point of discovery (monument of location), at which this Notice of Location is posted, together with 300 feet on each side of the monument of location and center line of the Claim. The general course of the lode or vein is from the north to the south direction.

General Location Description: This claim lies in the Cortez Mining District located approximately 20 miles south of the town of Beowawe located in Eureka County, Nevada, and is located in the following survey: Township 29N, R49E, Section 30 East of the Mt. Diablo Meridian.

SIGNATURE OF LOCATOR:

John Gardiner

By: John Gardiner - (Claimant)

BOOK 329 PAGE 190
OFFICIAL RECORDS
RECORDED AT THE REQUEST OF
John Gardiner
99 SEP 13 AM 9:36

EUREKA COUNTY NEVADA
M.N. REBALEATI, RECORDER
FILE NO. FEES 11.50

172798

BOOK 329 PAGE 190

~~CERTIFICATE~~ Notice of Location
Lode Mining Claim

172799

TO ALL WHOM IT MAY CONCERN

The undersigned hereby certifies that he has caused to be located the BIG No. 116 Lode Mining Claim in Eureka County, Nevada, on the 5th day of September, 1999.

Name and mailing address of locator:

John Gardiner
14247 West iliff Avenue,
Lakewood, CO
80228-5421

The Claim is approximately 1,500 feet long and 600 feet wide such that 1,450 feet are claimed in a north direction and 50 feet are claimed in a south direction from the point of discovery (monument of location), at which this Notice of Location is posted, together with 300 feet on each side of the monument of location and center line of the Claim. The general course of the lode or vein is from the north to the south direction.

General Location Description: This claim lies in the Cortez Mining District located approximately 20 miles south of the town of Beowawe located in Eureka County, Nevada, and is located in the following survey: Township 29N, R49E, Section 30 East of the Mt. Diablo Meridian.

SIGNATURE OF LOCATOR:

John Gardiner

By: John Gardiner - (Claimant)

BOOK 329 PAGE 191
OFFICIAL RECORDS
RECORDED AT THE REQUEST OF
John Gardiner
99 SEP 13 AM 9:36

EUREKA COUNTY NEVADA
M.N. REBALEATI, RECORDER
FILE NO. FEES \$11.50

172799

BOOK 329 PAGE 191

~~CERTIFICATE~~ Notice of Location
Lode Mining Claim

172800

TO ALL WHOM IT MAY CONCERN

The undersigned hereby certifies that he has caused to be located the BIG No. 117 Lode Mining Claim in Eureka County, Nevada, on the 5th day of September, 1999.

Name and mailing address of locator:

John Gardiner
14247 West iliff Avenue,
Lakewood, CO
80228-5421

The Claim is approximately 1,500 feet long and 600 feet wide such that 1,450 feet are claimed in a north direction and 50 feet are claimed in a south direction from the point of discovery (monument of location), at which this Notice of Location is posted, together with 300 feet on each side of the monument of location and center line of the Claim. The general course of the lode or vein is from the north to the south direction.

General Location Description: This claim lies in the Cortez Mining District located approximately 20 miles south of the town of Beowawe located in Eureka County, Nevada, and is located in the following survey: Township 29N, R49E, Section 30 East of the Mt. Diablo Meridian.

SIGNATURE OF LOCATOR:

John Gardiner

By: John Gardiner - (Claimant)

BOOK 329 PAGE 192
OFFICIAL RECORDS
RECORDED AT THE REQUEST OF
John Gardiner
99 SEP 13 AM 9:36
EUREKA COUNTY NEVADA
M.N. REBALEATI, RECORDER
FILE NO. FEES 11.50

172800

BOOK 329 PAGE 192

172801

~~CERTIFICATE~~ Notice of Location
Lode Mining Claim

TO ALL WHOM IT MAY CONCERN

The undersigned hereby certifies that he has caused to be located the BIG No. 118 Lode Mining Claim in Eureka County, Nevada, on the 5th day of September, 1999.

Name and mailing address of locator:

John Gardiner
14247 West iliff Avenue,
Lakewood, CO
80228-5421

The Claim is approximately 1,500 feet long and 600 feet wide such that 1,450 feet are claimed in a north direction and 50 feet are claimed in a south direction from the point of discovery (monument of location), at which this Notice of Location is posted, together with 300 feet on each side of the monument of location and center line of the Claim. The general course of the lode or vein is from the north to the south direction.

General Location Description: This claim lies in the Cortez Mining District located approximately 20 miles south of the town of Beowawe located in Eureka County, Nevada, and is located in the following survey: Township 29N, R49E, Section 30 East of the Mt. Diablo Meridian.

SIGNATURE OF LOCATOR:

John Gardiner

By: John Gardiner - (Claimant)

BOOK 329 PAGE 193
OFFICIAL RECORDS
RECORDED AT THE REQUEST OF
John Gardiner
99 SEP 13 AM 9:36

EUREKA COUNTY NEVADA
M.N. REBALEATI, RECORDER
FILE NO. FEES 11.50

172801

BOOK 329 PAGE 193

~~CERTIFICATE~~ Notice of Location
Lode Mining Claim

172802

TO ALL WHOM IT MAY CONCERN

The undersigned hereby certifies that he has caused to be located the BIG No. 119 Lode Mining Claim in Eureka County, Nevada, on the 5th day of September, 1999.


Name and mailing address of locator:

John Gardiner
14247 West iliff Avenue,
Lakewood, CO
80228-5421

The Claim is approximately 1,500 feet long and 600 feet wide such that 1,450 feet are claimed in a north direction and 50 feet are claimed in a south direction from the point of discovery (monument of location), at which this Notice of Location is posted, together with 300 feet on each side of the monument of location and center line of the Claim. The general course of the lode or vein is from the north to the south direction.

General Location Description: This claim lies in the Cortez Mining District located approximately 20 miles south of the town of Beowawe located in Eureka County, Nevada, and is located in the following survey: Township 29N, R49E, Section 30 East of the Mt. Diablo Meridian.

SIGNATURE OF LOCATOR:



By: John Gardiner - (Claimant)

BOOK 329 PAGE 194
OFFICIAL RECORDS
RECORDED AT THE REQUEST OF
John Gardiner
99 SEP 13 AM 9:36

EUREKA COUNTY NEVADA
M.N. REBALEATI, RECORDER
FILE NO. FEES 11.50

172802

BOOK 329 PAGE 194

~~CERTIFICATE~~ Notice of Location
Lode Mining Claim

172803

TO ALL WHOM IT MAY CONCERN

The undersigned hereby certifies that he has caused to be located the BIG No. 120 Lode Mining Claim in Eureka County, Nevada, on the 5th day of September, 1999.

Name and mailing address of locator:

John Gardiner
14247 West iliff Avenue,
Lakewood, CO
80228-5421

The Claim is approximately 1,500 feet long and 600 feet wide such that 1,450 feet are claimed in a north direction and 50 feet are claimed in a south direction from the point of discovery (monument of location), at which this Notice of Location is posted, together with 300 feet on each side of the monument of location and center line of the Claim. The general course of the lode or vein is from the north to the south direction.

General Location Description: This claim lies in the Cortez Mining District located approximately 20 miles south of the town of Beowawe located in Eureka County, Nevada, and is located in the following survey: Township 29N, R49E, Section 30 East of the Mt. Diablo Meridian.

SIGNATURE OF LOCATOR:

John Gardiner

By: John Gardiner - (Claimant)

BOOK 329 PAGE 195
OFFICIAL RECORDS
RECORDED AT THE REQUEST OF
John Gardiner
99 SEP 13 AM 9:37
EUREKA COUNTY NEVADA
M.N. REBALEATI, RECORDER
FILE NO. FEES // 50

172803

BOOK 329 PAGE 195

172804

~~CERTIFICATE~~ Notice of Location
Lode Mining Claim

TO ALL WHOM IT MAY CONCERN

The undersigned hereby certifies that he has caused to be located the BIG No. 121 Lode Mining Claim in Eureka County, Nevada, on the 5th day of September, 1999.

Name and mailing address of locator:

John Gardiner
14247 West iliff Avenue,
Lakewood, CO
80228-5421

The Claim is approximately 1,500 feet long and 600 feet wide such that 1,450 feet are claimed in a north direction and 50 feet are claimed in a south direction from the point of discovery (monument of location), at which this Notice of Location is posted, together with 300 feet on each side of the monument of location and center line of the Claim. The general course of the lode or vein is from the north to the south direction.

General Location Description: This claim lies in the Cortez Mining District located approximately 20 miles south of the town of Beowawe located in Eureka County, Nevada, and is located in the following survey: Township 29N, R49E, Section 30 East of the Mt. Diablo Meridian.

SIGNATURE OF LOCATOR:

John Gardiner

By: John Gardiner - (Claimant)

BOOK 329 PAGE 196
OFFICIAL RECORDS
RECORDED AT THE REQUEST OF
John Gardiner
99 SEP 13 AM 9:37

EUREKA COUNTY NEVADA
M.N. REBALEATI, RECORDER
FILE NO. FEES 11.50

172804

BOOK 329 PAGE 196

~~CERTIFICATE~~ Notice of Location
Lode Mining Claim

172805

TO ALL WHOM IT MAY CONCERN

The undersigned hereby certifies that he has caused to be located the BIG No. 122 Lode Mining Claim in Eureka County, Nevada, on the 5th day of September, 1999.

Name and mailing address of locator:

John Gardiner
14247 West iliff Avenue,
Lakewood, CO
80228-5421

The Claim is approximately 1,500 feet long and 600 feet wide such that 1,450 feet are claimed in a north direction and 50 feet are claimed in a south direction from the point of discovery (monument of location), at which this Notice of Location is posted, together with 300 feet on each side of the monument of location and center line of the Claim. The general course of the lode or vein is from the north to the south direction.

General Location Description: This claim lies in the Cortez Mining District located approximately 20 miles south of the town of Beowawe located in Eureka County, Nevada, and is located in the following survey: Township 29N, R49E, Section 30 East of the Mt. Diablo Meridian.

SIGNATURE OF LOCATOR:

John Gardiner

By: John Gardiner - (Claimant)

BOOK 329 PAGE 197
OFFICIAL RECORDS
RECORDED AT THE REQUEST OF
John Gardiner
99 SEP 13 AM 9:37

172805
EUREKA COUNTY NEVADA
BALEATI. RECORDER
FILE NO. FEES \$ 11.50

BOOK 329 PAGE 197

CERTIFICATE Notice of Location
Lode Mining Claim

172806

TO ALL WHOM IT MAY CONCERN

The undersigned hereby certifies that he has caused to be located the BIG No. 123 Lode Mining Claim in Eureka County, Nevada, on the 5th day of September, 1999.


Name and mailing address of locator:

John Gardiner
14247 West iliff Avenue,
Lakewood, CO
80228-5421

The Claim is approximately 1,500 feet long and 600 feet wide such that 1,450 feet are claimed in a north direction and 50 feet are claimed in a south direction from the point of discovery (monument of location), at which this Notice of Location is posted, together with 300 feet on each side of the monument of location and center line of the Claim. The general course of the lode or vein is from the north to the south direction.

General Location Description: This claim lies in the Cortez Mining District located approximately 20 miles south of the town of Beowawe located in Eureka County, Nevada, and is located in the following survey: Township 29N, R49E, Section 30 East of the Mt. Diablo Meridian.

SIGNATURE OF LOCATOR:



By: John Gardiner - (Claimant)

BOOK 329 PAGE 198
OFFICIAL RECORDS
RECORDED AT THE REQUEST OF
John Gardiner
99 SEP 13 AM 9:38

EUREKA COUNTY NEVADA
M.N. REBALEATI, RECORDER
FILE NO. **172806** FEES 11.50

BOOK 329 PAGE 198

~~CERTIFICATE~~ Notice of Location
Lode Mining Claim

172807

TO ALL WHOM IT MAY CONCERN

The undersigned hereby certifies that he has caused to be located the BIG No. 124 Lode Mining Claim in Eureka County, Nevada, on the 5th day of September, 1999.


Name and mailing address of locator:

John Gardiner
14247 West iliff Avenue,
Lakewood, CO
80228-5421

The Claim is approximately 1,500 feet long and 600 feet wide such that 1,450 feet are claimed in a north direction and 50 feet are claimed in a south direction from the point of discovery (monument of location), at which this Notice of Location is posted, together with 300 feet on each side of the monument of location and center line of the Claim. The general course of the lode or vein is from the north to the south direction.

General Location Description: This claim lies in the Cortez Mining District located approximately 20 miles south of the town of Beowawe located in Eureka County, Nevada, and is located in the following survey: Township 29N, R49E, Section 30 East of the Mt. Diablo Meridian.

SIGNATURE OF LOCATOR:



By: John Gardiner - (Claimant)

BOOK 329 PAGE 199
OFFICIAL RECORDS
RECORDED AT THE REQUEST OF
John Gardiner
99 SEP 13 AM 9:38

EUREKA COUNTY NEVADA
172807 FILE NO. REBALEATI, RECORDER
FEES // .50

BOOK 329 PAGE 199

~~CERTIFICATE~~ Notice of Location
Lode Mining Claim

172808

TO ALL WHOM IT MAY CONCERN

The undersigned hereby certifies that he has caused to be located the BIG No. 125 Lode Mining Claim in Eureka County, Nevada, on the 5th day of September, 1999.


Name and mailing address of locator:

John Gardiner
14247 West iliff Avenue,
Lakewood, CO
80228-5421

The Claim is approximately 1,500 feet long and 600 feet wide such that 1,450 feet are claimed in a north direction and 50 feet are claimed in a south direction from the point of discovery (monument of location), at which this Notice of Location is posted, together with 300 feet on each side of the monument of location and center line of the Claim. The general course of the lode or vein is from the north to the south direction.

General Location Description: This claim lies in the Cortez Mining District located approximately 20 miles south of the town of Beowawe located in Eureka County, Nevada, and is located in the following survey: Township 29N, R49E, Section 30 East of the Mt. Diablo Meridian.

SIGNATURE OF LOCATOR:



By: John Gardiner - (Claimant)

BOOK 329 PAGE 200
OFFICIAL RECORDS
RECORDED AT THE REQUEST OF
John Gardiner
99 SEP 13 AM 9:38

EUREKA COUNTY NEVADA
M.N. REBALEATI, RECORDER
FILE NO. FEES 11.50

172808

BOOK 329 PAGE 200

~~CERTIFICATE~~ Notice of Location
Lode Mining Claim

172809

TO ALL WHOM IT MAY CONCERN

The undersigned hereby certifies that he has caused to be located the BIG No. 126 Lode Mining Claim in Eureka County, Nevada, on the 5th day of September, 1999.


Name and mailing address of locator:

John Gardiner
14247 West iliff Avenue,
Lakewood, CO
80228-5421

The Claim is approximately 1,500 feet long and 600 feet wide such that 1,450 feet are claimed in a north direction and 50 feet are claimed in a south direction from the point of discovery (monument of location), at which this Notice of Location is posted, together with 300 feet on each side of the monument of location and center line of the Claim. The general course of the lode or vein is from the north to the south direction.

General Location Description: This claim lies in the Cortez Mining District located approximately 20 miles south of the town of Beowawe located in Eureka County, Nevada, and is located in the following survey: Township 29N, R49E, Section 30 East of the Mt. Diablo Meridian.

SIGNATURE OF LOCATOR:



By: John Gardiner - (Claimant)

BOOK 329 PAGE 201
OFFICIAL RECORDS
RECORDED AT THE REQUEST OF
John Gardiner
99 SEP 13 AM 9:38

EUREKA COUNTY NEVADA
M.N. REBALEATI, RECORDER
FILE NO. FEES \$11.50

172809

BOOK 329 PAGE 201

~~CERTIFICATE~~ Notice of Location
Lode Mining Claim

172810

TO ALL WHOM IT MAY CONCERN

The undersigned hereby certifies that he has caused to be located the BIG No. 127 Lode Mining Claim in Eureka County, Nevada, on the 5th day of September, 1999.


Name and mailing address of locator:

John Gardiner
14247 West iliff Avenue,
Lakewood, CO
80228-5421

The Claim is approximately 1,500 feet long and 600 feet wide such that 1,450 feet are claimed in a north direction and 50 feet are claimed in a south direction from the point of discovery (monument of location), at which this Notice of Location is posted, together with 300 feet on each side of the monument of location and center line of the Claim. The general course of the lode or vein is from the north to the south direction.

General Location Description: This claim lies in the Cortez Mining District located approximately 20 miles south of the town of Beowawe located in Eureka County, Nevada, and is located in the following survey: Township 29N, R49E, Section 30 East of the Mt. Diablo Meridian.

SIGNATURE OF LOCATOR:



By: John Gardiner - (Claimant)

BOOK 329 PAGE 202
OFFICIAL RECORDS
RECORDED AT THE REQUEST OF
John Gardiner
99 SEP 13 AM 9:38

EUREKA COUNTY NEVADA
M.H. REBALEATI, RECORDER
172810 NO. FEES \$11.50

BOOK 329 PAGE 202

~~CERTIFICATE~~ Notice of Location
Lode Mining Claim

172811

TO ALL WHOM IT MAY CONCERN

The undersigned hereby certifies that he has caused to be located the BIG No. 128 Lode Mining Claim in Eureka County, Nevada, on the 5th day of September, 1999.


Name and mailing address of locator:

John Gardiner
14247 West iliff Avenue,
Lakewood, CO
80228-5421

The Claim is approximately 1,500 feet long and 600 feet wide such that 1,450 feet are claimed in a north direction and 50 feet are claimed in a south direction from the point of discovery (monument of location), at which this Notice of Location is posted, together with 300 feet on each side of the monument of location and center line of the Claim. The general course of the lode or vein is from the north to the south direction.

General Location Description: This claim lies in the Cortez Mining District located approximately 20 miles south of the town of Beowawe located in Eureka County, Nevada, and is located in the following survey: Township 29N, R49E, Section 30 East of the Mt. Diablo Meridian.

SIGNATURE OF LOCATOR:



By: John Gardiner - (Claimant)

BOOK 329 PAGE 203
OFFICIAL RECORDS
RECORDED AT THE REQUEST OF
John Gardiner
99 SEP 13 AM 9:38
EUREKA COUNTY NEVADA
M.N. REBALEATI, RECORDER
FILE NO. FEES 11.50

172811

BOOK 329 PAGE 203

~~CERTIFICATE~~ Notice of Location
Lode Mining Claim

172812

TO ALL WHOM IT MAY CONCERN

The undersigned hereby certifies that he has caused to be located the BIG No. 129 Lode Mining Claim in Eureka County, Nevada, on the 9th day of September, 1999.

Name and mailing address of locator:

John Gardiner
14247 West iliff Avenue,
Lakewood, CO
80228-5421

The Claim is approximately 1,500 feet long and 600 feet wide such that 1,450 feet are claimed in a north direction and 50 feet are claimed in a south direction from the point of discovery (monument of location), at which this Notice of Location is posted, together with 300 feet on each side of the monument of location and center line of the Claim. The general course of the lode or vein is from the north to the south direction.

General Location Description: This claim lies in the Cortez Mining District located approximately 20 miles south of the town of Beowawe located in Eureka County, Nevada, and is located in the following survey: Township 29N, R49E, Section 32 East of the Mt. Diablo Meridian.

SIGNATURE OF LOCATOR:

John Gardiner

By: John Gardiner - (Claimant)

BOOK 329 PAGE 204
OFFICIAL RECORDS
RECORDED AT THE REQUEST OF
John Gardiner
99 SEP 13 AM 9:39
EUREKA COUNTY NEVADA
M.N. REALEATI. RECORDER
FILE NO. FEES 11.50

172812

BOOK 329 PAGE 204

172813

~~CERTIFICATE~~ Notice of Location
Lode Mining Claim

TO ALL WHOM IT MAY CONCERN

The undersigned hereby certifies that he has caused to be located the BIG No. 136 Lode Mining Claim in Eureka County, Nevada, on the 9th day of September, 1999.

Name and mailing address of locator:

John Gardiner
14247 West iliff Avenue,
Lakewood, CO
80228-5421

The Claim is approximately 1,500 feet long and 600 feet wide such that 1,450 feet are claimed in a north direction and 50 feet are claimed in a south direction from the point of discovery (monument of location), at which this Notice of Location is posted, together with 300 feet on each side of the monument of location and center line of the Claim. The general course of the lode or vein is from the north to the south direction.

General Location Description: This claim lies in the Cortez Mining District located approximately 20 miles south of the town of Beowawe located in Eureka County, Nevada, and is located in the following survey: Township 29N, R49E, Section 32 East of the Mt. Diablo Meridian.

SIGNATURE OF LOCATOR:

John Gardiner

By: John Gardiner - (Claimant)

BOOK 329 PAGE 205
OFFICIAL RECORDS
RECORDED AT THE REQUEST OF
John Gardiner
99 SEP 13 AM 9:39

EUREKA COUNTY NEVADA
M.N. REBALEATI, RECORDER
FILE NO. FEES \$11.50

172813

BOOK 329 PAGE 205

~~CERTIFICATE~~ Notice of Location
Lode Mining Claim

172814

TO ALL WHOM IT MAY CONCERN

The undersigned hereby certifies that he has caused to be located the BIG No. 131 Lode Mining Claim in Eureka County, Nevada, on the 9th day of September, 1999.


Name and mailing address of locator:

John Gardiner
14247 West iliff Avenue,
Lakewood, CO
80228-5421

The Claim is approximately 1,500 feet long and 600 feet wide such that 1,450 feet are claimed in a north direction and 50 feet are claimed in a south direction from the point of discovery (monument of location), at which this Notice of Location is posted, together with 300 feet on each side of the monument of location and center line of the Claim. The general course of the lode or vein is from the north to the south direction.

General Location Description: This claim lies in the Cortez Mining District located approximately 20 miles south of the town of Beowawe located in Eureka County, Nevada, and is located in the following survey: Township 29N, R49E, Section 32 East of the Mt. Diablo Meridian.

SIGNATURE OF LOCATOR:



By: John Gardiner - (Claimant)

BOOK **329** PAGE **206**
OFFICIAL RECORDS
RECORDED AT THE REQUEST OF
John Gardiner
99 SEP 13 AM 9:39

EUREKA COUNTY NEVADA
M.N. REBALEATI, RECORDER
FILE NO. FEES **11.50**

172814

BOOK **329** PAGE **206**

~~CERTIFICATE~~ Notice of Location
Lode Mining Claim

172815

TO ALL WHOM IT MAY CONCERN

The undersigned hereby certifies that he has caused to be located the BIG No. 132 Lode Mining Claim in Eureka County, Nevada, on the 9th day of September, 1999.

Name and mailing address of locator:

John Gardiner
14247 West iliff Avenue,
Lakewood, CO
80228-5421

The Claim is approximately 1,500 feet long and 600 feet wide such that 1,450 feet are claimed in a north direction and 50 feet are claimed in a south direction from the point of discovery (monument of location), at which this Notice of Location is posted, together with 300 feet on each side of the monument of location and center line of the Claim. The general course of the lode or vein is from the north to the south direction.

General Location Description: This claim lies in the Cortez Mining District located approximately 20 miles south of the town of Beowawe located in Eureka County, Nevada, and is located in the following survey: Township 29N, R49E, Section 32 East of the Mt. Diablo Meridian.

SIGNATURE OF LOCATOR:

John Gardiner

By: John Gardiner - (Claimant)

BOOK 329 PAGE 207
OFFICIAL RECORDS
RECORDED AT THE REQUEST OF
John Gardiner
99 SEP 13 AM 9:39
EUREKA COUNTY NEVADA
M.N. REBALEATI, RECORDER
FILE NO. FEES \$11.50

172815

BOOK 329 PAGE 207

~~CERTIFICATE~~ Notice of Location
Lode Mining Claim

172816

TO ALL WHOM IT MAY CONCERN

The undersigned hereby certifies that he has caused to be located the BIG No. 133 Lode Mining Claim in Eureka County, Nevada, on the 9th day of September, 1999.

Name and mailing address of locator:

John Gardiner
14247 West iliff Avenue,
Lakewood, CO
80228-5421

The Claim is approximately 1,500 feet long and 600 feet wide such that 1,450 feet are claimed in a north direction and 50 feet are claimed in a south direction from the point of discovery (monument of location), at which this Notice of Location is posted, together with 300 feet on each side of the monument of location and center line of the Claim. The general course of the lode or vein is from the north to the south direction.

General Location Description: This claim lies in the Cortez Mining District located approximately 20 miles south of the town of Beowawe located in Eureka County, Nevada, and is located in the following survey: Township 29N, R49E, Section 32 East of the Mt. Diablo Meridian.

SIGNATURE OF LOCATOR:

John Gardiner

By: John Gardiner - (Claimant)

BOOK 329 PAGE 208
OFFICIAL RECORDS
RECORDED AT THE REQUEST OF
John Gardiner
99 SEP 13 AM 9:39

EUREKA COUNTY NEVADA
M.N. REBALEATI, RECORDER
FILE NO. FEES 11.50

172816

BOOK 329 PAGE 208

~~CERTIFICATE~~ Notice of Location
Lode Mining Claim

172817

TO ALL WHOM IT MAY CONCERN

The undersigned hereby certifies that he has caused to be located the BIG No. 134 Lode Mining Claim in Eureka County, Nevada, on the 9th day of September, 1999.

Name and mailing address of locator:

John Gardiner
14247 West iliff Avenue,
Lakewood, CO
80228-5421

The Claim is approximately 1,500 feet long and 600 feet wide such that 1,450 feet are claimed in a north direction and 50 feet are claimed in a south direction from the point of discovery (monument of location), at which this Notice of Location is posted, together with 300 feet on each side of the monument of location and center line of the Claim. The general course of the lode or vein is from the north to the south direction.

General Location Description: This claim lies in the Cortez Mining District located approximately 20 miles south of the town of Beowawe located in Eureka County, Nevada, and is located in the following survey: Township 29N, R49E, Section 32 East of the Mt. Diablo Meridian.

SIGNATURE OF LOCATOR:

John Gardiner

By: John Gardiner - (Claimant)

BOOK 329 PAGE 209
OFFICIAL RECORDS
RECORDED AT THE REQUEST OF
John Gardiner
99 SEP 13 AM 9:40

EUREKA COUNTY NEVADA
M.N. REBALEATI, RECORDER
FILE NO. FEES 11.50

172817

BOOK 329 PAGE 209

172818

~~CERTIFICATE~~ Notice of Location
Lode Mining Claim

TO ALL WHOM IT MAY CONCERN

The undersigned hereby certifies that he has caused to be located the BIG No. 135 Lode Mining Claim in Eureka County, Nevada, on the 9th day of September, 1999.

Name and mailing address of locator:

John Gardiner
14247 West iliff Avenue,
Lakewood, CO
80228-5421

The Claim is approximately 1,500 feet long and 600 feet wide such that 1,450 feet are claimed in a north direction and 50 feet are claimed in a south direction from the point of discovery (monument of location), at which this Notice of Location is posted, together with 300 feet on each side of the monument of location and center line of the Claim. The general course of the lode or vein is from the north to the south direction.

General Location Description: This claim lies in the Cortez Mining District located approximately 20 miles south of the town of Beowawe located in Eureka County, Nevada, and is located in the following survey: Township 29N, R49E, Section 32 East of the Mt. Diablo Meridian.

SIGNATURE OF LOCATOR:

John Gardiner

By: John Gardiner - (Claimant)

BOOK 329 PAGE 210
OFFICIAL RECORDS
RECORDED AT THE REQUEST OF
John Gardiner
99 SEP 13 AM 9:40
EUREKA COUNTY NEVADA
M.N. REBALEATI, RECORDER
FILE NO. FEES 11.50

172818

BOOK 329 PAGE 210

~~CLERK NOTICE~~ Notice of Location
Lode Mining Claim

172819

TO ALL WHOM IT MAY CONCERN

The undersigned hereby certifies that he has caused to be located the BIG No. 136 Lode Mining Claim in Eureka County, Nevada, on the 9th day of September, 1999.

Name and mailing address of locator:

John Gardiner
14247 West iliff Avenue,
Lakewood, CO
80228-5421

The Claim is approximately 1,500 feet long and 600 feet wide such that 1,450 feet are claimed in a north direction and 50 feet are claimed in a south direction from the point of discovery (monument of location), at which this Notice of Location is posted, together with 300 feet on each side of the monument of location and center line of the Claim. The general course of the lode or vein is from the north to the south direction.

General Location Description: This claim lies in the Cortez Mining District located approximately 20 miles south of the town of Beowawe located in Eureka County, Nevada, and is located in the following survey: Township 29N, R49E, Section 32 East of the Mt. Diablo Meridian.

SIGNATURE OF LOCATOR:

John Gardiner

By: John Gardiner - (Claimant)

BOOK 329 PAGE 211
OFFICIAL RECORDS
RECORDED AT THE REQUEST OF
John Gardiner
99 SEP 13 AM 9:40

EUREKA COUNTY NEVADA
M.N. REBALEATI, RECORDER
FILE NO. FEES // .50

172819

BOOK 329 PAGE 211

~~CERTIFICATE~~ Notice of Location
Lode Mining Claim

172820

TO ALL WHOM IT MAY CONCERN

The undersigned hereby certifies that he has caused to be located the BIG No. 137 Lode Mining Claim in Eureka County, Nevada, on the 9th day of September, 1999.

Name and mailing address of locator:

John Gardiner
14247 West iliff Avenue,
Lakewood, CO
80228-5421

The Claim is approximately 1,500 feet long and 600 feet wide such that 1,450 feet are claimed in a north direction and 50 feet are claimed in a south direction from the point of discovery (monument of location), at which this Notice of Location is posted, together with 300 feet on each side of the monument of location and center line of the Claim. The general course of the lode or vein is from the north to the south direction.

General Location Description: This claim lies in the Cortez Mining District located approximately 20 miles south of the town of Beowawe located in Eureka County, Nevada, and is located in the following survey: Township 29N, R49E, Section 32 East of the Mt. Diablo Meridian.

SIGNATURE OF LOCATOR:

John Gardiner

By: John Gardiner - (Claimant)

BOOK 329 PAGE 212
OFFICIAL RECORDS
RECORDED AT THE REQUEST OF
John Gardiner
99 SEP 13 AM 9:40

EUREKA COUNTY NEVADA
M.N. REBALEATI, RECORDER
FILE NO. FEES 11.50

172820

BOOK 329 PAGE 212

~~CERTIFICATE~~ Notice of Location
Lode Mining Claim

172821

TO ALL WHOM IT MAY CONCERN

The undersigned hereby certifies that he has caused to be located the BIG No. 138 Lode Mining Claim in Eureka County, Nevada, on the 9th day of September, 1999.


Name and mailing address of locator:

John Gardiner
14247 West iliff Avenue,
Lakewood, CO
80228-5421

The Claim is approximately 1,500 feet long and 600 feet wide such that 1,450 feet are claimed in a north direction and 50 feet are claimed in a south direction from the point of discovery (monument of location), at which this Notice of Location is posted, together with 300 feet on each side of the monument of location and center line of the Claim. The general course of the lode or vein is from the north to the south direction.

General Location Description: This claim lies in the Cortez Mining District located approximately 20 miles south of the town of Beowawe located in Eureka County, Nevada, and is located in the following survey: Township 29N, R49E, Section 32 East of the Mt. Diablo Meridian.

SIGNATURE OF LOCATOR:



By: John Gardiner - (Claimant)

BOOK 329 PAGE 213
OFFICIAL RECORDS
RECORDED AT THE REQUEST OF
John Gardiner
99 SEP 13 AM 9:40
EUREKA COUNTY NEVADA
M.N. REBALEATI, RECORDER
FILE NO. FEES 11, 50

172821

BOOK 329 PAGE 213

~~CERTIFICATE~~ Notice of Location
Lode Mining Claim

172822

TO ALL WHOM IT MAY CONCERN

The undersigned hereby certifies that he has caused to be located the BIG No. 139 Lode Mining Claim in Eureka County, Nevada, on the 9th day of September, 1999.

Name and mailing address of locator:

John Gardiner
14247 West iliff Avenue,
Lakewood, CO
80228-5421

The Claim is approximately 1,500 feet long and 600 feet wide such that 1,450 feet are claimed in a north direction and 50 feet are claimed in a south direction from the point of discovery (monument of location), at which this Notice of Location is posted, together with 300 feet on each side of the monument of location and center line of the Claim. The general course of the lode or vein is from the north to the south direction.

General Location Description: This claim lies in the Cortez Mining District located approximately 20 miles south of the town of Beowawe located in Eureka County, Nevada, and is located in the following survey: Township 29N, R49E, Section 32 East of the Mt. Diablo Meridian.

SIGNATURE OF LOCATOR:

John Gardiner

By: John Gardiner - (Claimant)

BOOK 329 PAGE 214
OFFICIAL RECORDS
RECORDED AT THE REQUEST OF
John Gardiner
99 SEP 13 AM 9:40
EUREKA COUNTY NEVADA
M.N. REBALEATI, RECORDER
FILE NO. FEES 11.50

172822

BOOK 329 PAGE 214

~~CERTIFICATE~~ Notice of Location
Lode Mining Claim

172823

TO ALL WHOM IT MAY CONCERN

The undersigned hereby certifies that he has caused to be located the BIG No. 140 Lode Mining Claim in Eureka County, Nevada, on the 9th day of September, 1999.


Name and mailing address of locator:

John Gardiner
14247 West iliff Avenue,
Lakewood, CO
80228-5421

The Claim is approximately 1,500 feet long and 600 feet wide such that 1,450 feet are claimed in a north direction and 50 feet are claimed in a south direction from the point of discovery (monument of location), at which this Notice of Location is posted, together with 300 feet on each side of the monument of location and center line of the Claim. The general course of the lode or vein is from the north to the south direction.

General Location Description: This claim lies in the Cortez Mining District located approximately 20 miles south of the town of Beowawe located in Eureka County, Nevada, and is located in the following survey: Township 29N, R49E, Section 32 East of the Mt. Diablo Meridian.

SIGNATURE OF LOCATOR:



By: John Gardiner - (Claimant)

BOOK 329 PAGE 215
OFFICIAL RECORDS
RECORDED AT THE REQUEST OF
John Gardiner
99 SEP 13 AM 9:40

EUREKA COUNTY NEVADA
M.N. REBALEATI, RECORDER
FILE NO. FEES 11.50

172823

BOOK 329 PAGE 215

CERTIFICATE Notice of Location
Lode Mining Claim

172824

TO ALL WHOM IT MAY CONCERN

The undersigned hereby certifies that he has caused to be located the BIG No. 141 Lode Mining Claim in Eureka County, Nevada, on the 9th day of September, 1999.

Name and mailing address of locator:

John Gardiner
14247 West iliff Avenue,
Lakewood, CO
80228-5421

The Claim is approximately 1,500 feet long and 600 feet wide such that 1,450 feet are claimed in a north direction and 50 feet are claimed in a south direction from the point of discovery (monument of location), at which this Notice of Location is posted, together with 300 feet on each side of the monument of location and center line of the Claim. The general course of the lode or vein is from the north to the south direction.

General Location Description: This claim lies in the Cortez Mining District located approximately 20 miles south of the town of Beowawe located in Eureka County, Nevada, and is located in the following survey: Township 29N, R49E, Section 32 East of the Mt. Diablo Meridian.

SIGNATURE OF LOCATOR:

John Gardiner

By: John Gardiner - (Claimant)

BOOK 329 PAGE 216
OFFICIAL RECORDS
RECORDED AT THE REQUEST OF
John Gardiner
99 SEP 13 AM 9:41

EUREKA COUNTY NEVADA
M.N. REBALEATI, RECORDER
FILE NO. FEES 11.50

172824

BOOK 329 PAGE 216

CERTIFICATE Notice of Location
Lode Mining Claim

172825

TO ALL WHOM IT MAY CONCERN

The undersigned hereby certifies that he has caused to be located the BIG No. 142 Lode Mining Claim in Eureka County, Nevada, on the 9th day of September, 1999.

Name and mailing address of locator:

John Gardiner
14247 West iliff Avenue,
Lakewood, CO
80228-5421

The Claim is approximately 1,500 feet long and 600 feet wide such that 1,450 feet are claimed in a north direction and 50 feet are claimed in a south direction from the point of discovery (monument of location), at which this Notice of Location is posted, together with 300 feet on each side of the monument of location and center line of the Claim. The general course of the lode or vein is from the north to the south direction.

General Location Description: This claim lies in the Cortez Mining District located approximately 20 miles south of the town of Beowawe located in Eureka County, Nevada, and is located in the following survey: Township 29N, R49E, Section 32 East of the Mt. Diablo Meridian.

SIGNATURE OF LOCATOR:

John Gardiner

By: John Gardiner - (Claimant)

BOOK 329 PAGE 217
OFFICIAL RECORDS
RECORDED AT THE REQUEST OF
John Gardiner
99 SEP 13 AM 9:41

EUREKA COUNTY NEVADA
M.N. REBALEATI, RECORDER
FILE NO. FEES 11.50

172825

BOOK 329 PAGE 217

**CERTIFICATE Notice of Location
Lode Mining Claim**

172826

TO ALL WHOM IT MAY CONCERN

The undersigned hereby certifies that he has caused to be located the BIG No. 143 Lode Mining Claim in Eureka County, Nevada, on the 9th day of September, 1999.


Name and mailing address of locator:

John Gardiner
14247 West iliff Avenue,
Lakewood, CO
80228-5421

The Claim is approximately 1,500 feet long and 600 feet wide such that 1,450 feet are claimed in a north direction and 50 feet are claimed in a south direction from the point of discovery (monument of location), at which this Notice of Location is posted, together with 300 feet on each side of the monument of location and center line of the Claim. The general course of the lode or vein is from the north to the south direction.

General Location Description: This claim lies in the Cortez Mining District located approximately 20 miles south of the town of Beowawe located in Eureka County, Nevada, and is located in the following survey: Township 29N, R49E, Section 32 East of the Mt. Diablo Meridian.

SIGNATURE OF LOCATOR:



By: John Gardiner - (Claimant)

BOOK 329 PAGE 218
OFFICIAL RECORDS
RECORDED AT THE REQUEST OF
John Gardiner
99 SEP 13 AM 9:41

EUREKA COUNTY NEVADA
M.N. REBALEATI, RECORDER
FILE NO. FEES 11.50

172826

BOOK 329 PAGE 218

~~CERTIFICATE~~ Notice of Location
Lode Mining Claim

172827

TO ALL WHOM IT MAY CONCERN

The undersigned hereby certifies that he has caused to be located the BIG No. 144 Lode Mining Claim in Eureka County, Nevada, on the 9th day of September, 1999.

Name and mailing address of locator:

John Gardiner
14247 West iliff Avenue,
Lakewood, CO
80228-5421

The Claim is approximately 1,500 feet long and 600 feet wide such that 1,450 feet are claimed in a north direction and 50 feet are claimed in a south direction from the point of discovery (monument of location), at which this Notice of Location is posted, together with 300 feet on each side of the monument of location and center line of the Claim. The general course of the lode or vein is from the north to the south direction.

General Location Description: This claim lies in the Cortez Mining District located approximately 20 miles south of the town of Beowawe located in Eureka County, Nevada, and is located in the following survey: Township 29N, R49E, Section 32 East of the Mt. Diablo Meridian.

SIGNATURE OF LOCATOR:

John Gardiner

By: John Gardiner - (Claimant)

BOOK 329 PAGE 219
OFFICIAL RECORDS
RECORDED AT THE REQUEST OF
John Gardiner
99 SEP 13 AM 9:41
EUREKA COUNTY NEVADA
M.N. REBALEATI, RECORDER
FILE NO. FEES 11.50

172827

BOOK 329 PAGE 219

~~CERTIFICATE~~ Notice of Location
Lode Mining Claim

172828

TO ALL WHOM IT MAY CONCERN

The undersigned hereby certifies that he has caused to be located the BIG No. 145 Lode Mining Claim in Eureka County, Nevada, on the 9th day of September, 1999.

Name and mailing address of locator:

John Gardiner
14247 West iliff Avenue,
Lakewood, CO
80228-5421

The Claim is approximately 1,500 feet long and 600 feet wide such that 1,450 feet are claimed in a north direction and 50 feet are claimed in a south direction from the point of discovery (monument of location), at which this Notice of Location is posted, together with 300 feet on each side of the monument of location and center line of the Claim. The general course of the lode or vein is from the north to the south direction.

General Location Description: This claim lies in the Cortez Mining District located approximately 20 miles south of the town of Beowawe located in Eureka County, Nevada, and is located in the following survey: Township 29N, R49E, Section 32 East of the Mt. Diablo Meridian.

SIGNATURE OF LOCATOR:

John Gardiner

By: John Gardiner - (Claimant)

BOOK 329 PAGE 220
OFFICIAL RECORDS
RECORDED AT THE REQUEST OF
John Gardiner
99 SEP 13 AM 9:41
EUREKA COUNTY NEVADA
M.N. REBALEATI, RECORDER
FILE NO. FEES 11.50

172828

BOOK 329 PAGE 220

**CERTIFICATE Notice of Location
Lode Mining Claim**

172829

TO ALL WHOM IT MAY CONCERN

The undersigned hereby certifies that he has caused to be located the BIG No. 146 Lode Mining Claim in Eureka County, Nevada, on the 9th day of September, 1999.

Name and mailing address of locator:

John Gardiner
14247 West iliff Avenue,
Lakewood, CO
80228-5421

The Claim is approximately 1,500 feet long and 600 feet wide such that 1,450 feet are claimed in a north direction and 50 feet are claimed in a south direction from the point of discovery (monument of location), at which this Notice of Location is posted, together with 300 feet on each side of the monument of location and center line of the Claim. The general course of the lode or vein is from the north to the south direction.

General Location Description: This claim lies in the Cortez Mining District located approximately 20 miles south of the town of Beowawe located in Eureka County, Nevada, and is located in the following survey: Township 29N, R49E, Section 32 East of the Mt. Diablo Meridian.

SIGNATURE OF LOCATOR:

John Gardiner

By: John Gardiner - (Claimant)

BOOK 329 PAGE 221
OFFICIAL RECORDS
RECORDED AT THE REQUEST OF
John Gardiner
99 SEP 13 AM 9:41
EUREKA COUNTY NEVADA
M.N. REBALEATI, RECORDER
FILE NO. 172829 FEES 11.50

172829

BOOK 329 PAGE 221

~~CERTIFICATE~~ Notice of Location
Lode Mining Claim

172830

TO ALL WHOM IT MAY CONCERN

The undersigned hereby certifies that he has caused to be located the BIG No. 147 Lode Mining Claim in Eureka County, Nevada, on the 9th day of September, 1999.

Name and mailing address of locator:

John Gardiner
14247 West iliff Avenue,
Lakewood, CO
80228-5421

The Claim is approximately 1,500 feet long and 600 feet wide such that 1,450 feet are claimed in a north direction and 50 feet are claimed in a south direction from the point of discovery (monument of location), at which this Notice of Location is posted, together with 300 feet on each side of the monument of location and center line of the Claim. The general course of the lode or vein is from the north to the south direction.

General Location Description: This claim lies in the Cortez Mining District located approximately 20 miles south of the town of Beowawe located in Eureka County, Nevada, and is located in the following survey: Township 29N, R49E, Section 32 East of the Mt. Diablo Meridian.

SIGNATURE OF LOCATOR:

John Gardiner

By: John Gardiner - (Claimant)

BOOK 329 PAGE 222
OFFICIAL RECORDS
RECORDED AT THE REQUEST OF
John Gardiner
99 SEP 13 AM 9:41
EUREKA COUNTY NEVADA
M.N. REBALEATI, RECORDER
FILE NO. FEES 11.50

172830

BOOK 329 PAGE 222

~~CERTIFICATE~~ Notice of Location
Lode Mining Claim

172831

TO ALL WHOM IT MAY CONCERN

The undersigned hereby certifies that he has caused to be located the BIG No. 148 Lode Mining Claim in Eureka County, Nevada, on the 9th day of September, 1999.

Name and mailing address of locator:

John Gardiner
14247 West iliff Avenue,
Lakewood, CO
80228-5421

The Claim is approximately 1,500 feet long and 600 feet wide such that 1,450 feet are claimed in a north direction and 50 feet are claimed in a south direction from the point of discovery (monument of location), at which this Notice of Location is posted, together with 300 feet on each side of the monument of location and center line of the Claim. The general course of the lode or vein is from the north to the south direction.

General Location Description: This claim lies in the Cortez Mining District located approximately 20 miles south of the town of Beowawe located in Eureka County, Nevada, and is located in the following survey: Township 29N, R49E, Section 32 East of the Mt. Diablo Meridian.

SIGNATURE OF LOCATOR:

John Gardiner

By: John Gardiner - (Claimant)

BOOK 329 PAGE 223
OFFICIAL RECORDS
RECORDED AT THE REQUEST OF
John Gardiner
99 SEP 13 AM 9:42
EUREKA COUNTY NEVADA
M.N. REBALEATI, RECORDER
FILE NO. FEES 11.50

172831

BOOK 329 PAGE 223

~~CERTIFICATE~~ Notice of Location
Lode Mining Claim

172832

TO ALL WHOM IT MAY CONCERN

The undersigned hereby certifies that he has caused to be located the BIG No. 149 Lode Mining Claim in Eureka County, Nevada, on the 9th day of September, 1999.

Name and mailing address of locator:

John Gardiner
14247 West iliff Avenue,
Lakewood, CO
80228-5421

The Claim is approximately 1,500 feet long and 600 feet wide such that 1,450 feet are claimed in a north direction and 50 feet are claimed in a south direction from the point of discovery (monument of location), at which this Notice of Location is posted, together with 300 feet on each side of the monument of location and center line of the Claim. The general course of the lode or vein is from the north to the south direction.

General Location Description: This claim lies in the Cortez Mining District located approximately 20 miles south of the town of Beowawe located in Eureka County, Nevada, and is located in the following survey: Township 29N, R49E, Section 32 East of the Mt. Diablo Meridian.

SIGNATURE OF LOCATOR:

John Gardiner

By: John Gardiner - (Claimant)

BOOK 329 PAGE 224
OFFICIAL RECORDS
RECORDED AT THE REQUEST OF
John Gardiner
99 SEP 13 AM 9:42
EUREKA COUNTY NEVADA
M.N. REBALEATI, RECORDER
FILE NO. FEES 11.50

172832

BOOK 329 PAGE 224

~~CERTIFICATE~~ Notice of Location
Lode Mining Claim

172833

TO ALL WHOM IT MAY CONCERN

The undersigned hereby certifies that he has caused to be located the BIG No. 156 Lode Mining Claim in Eureka County, Nevada, on the 9th day of September, 1999.

Name and mailing address of locator:

John Gardiner
14247 West iliff Avenue,
Lakewood, CO
80228-5421

The Claim is approximately 1,500 feet long and 600 feet wide such that 1,450 feet are claimed in a north direction and 50 feet are claimed in a south direction from the point of discovery (monument of location), at which this Notice of Location is posted, together with 300 feet on each side of the monument of location and center line of the Claim. The general course of the lode or vein is from the north to the south direction.

General Location Description: This claim lies in the Cortez Mining District located approximately 20 miles south of the town of Beowawe located in Eureka County, Nevada, and is located in the following survey: Township 29N, R49E, Section 32 East of the Mt. Diablo Meridian.

SIGNATURE OF LOCATOR:

John Gardiner

By: John Gardiner - (Claimant)

BOOK 329 PAGE 225
OFFICIAL RECORDS
RECORDED AT THE REQUEST OF
John Gardiner
99 SEP 13 AM 9:42

EUREKA COUNTY NEVADA
M.N. REBALEATI, RECORDER
FILE NO. FEES 11.50

172833

BOOK 329 PAGE 225

~~CERTIFICATE~~ Notice of Location
Lode Mining Claim

172834

TO ALL WHOM IT MAY CONCERN

The undersigned hereby certifies that he has caused to be located the BIG No. 151 Lode Mining Claim in Eureka County, Nevada, on the 9th day of September, 1999.

Name and mailing address of locator:

John Gardiner
14247 West iliff Avenue,
Lakewood, CO
80228-5421

The Claim is approximately 1,500 feet long and 600 feet wide such that 1,450 feet are claimed in a north direction and 50 feet are claimed in a south direction from the point of discovery (monument of location), at which this Notice of Location is posted, together with 300 feet on each side of the monument of location and center line of the Claim. The general course of the lode or vein is from the north to the south direction.

General Location Description: This claim lies in the Cortez Mining District located approximately 20 miles south of the town of Beowawe located in Eureka County, Nevada, and is located in the following survey: Township 29N, R49E, Section 32 East of the Mt. Diablo Meridian.

SIGNATURE OF LOCATOR:

John Gardiner

By: John Gardiner - (Claimant)

BOOK 329 PAGE 226
OFFICIAL RECORDS
RECORDED AT THE REQUEST OF
John Gardiner
99 SEP 13 AM 9:42
EUREKA COUNTY NEVADA
M.N. REBALEATI, RECORDER
FILE NO. FEES \$11.50

172834

BOOK 329 PAGE 226

~~CERTIFICATE~~ Notice of Location
Lode Mining Claim

172835

TO ALL WHOM IT MAY CONCERN

The undersigned hereby certifies that he has caused to be located the BIG No. 52 Lode Mining Claim in Eureka County, Nevada, on the 9th day of September, 1999.

Name and mailing address of locator:

John Gardiner
14247 West iliff Avenue,
Lakewood, CO
80228-5421

The Claim is approximately 1,500 feet long and 600 feet wide such that 1,450 feet are claimed in a north direction and 50 feet are claimed in a south direction from the point of discovery (monument of location), at which this Notice of Location is posted, together with 300 feet on each side of the monument of location and center line of the Claim. The general course of the lode or vein is from the north to the south direction.

General Location Description: This claim lies in the Cortez Mining District located approximately 20 miles south of the town of Beowawe located in Eureka County, Nevada, and is located in the following survey: Township 29N, R49E, Section 32 East of the Mt. Diablo Meridian.

SIGNATURE OF LOCATOR:

John Gardiner

By: John Gardiner - (Claimant)

BOOK 329 PAGE 227
OFFICIAL RECORDS
RECORDED AT THE REQUEST OF
John Gardiner
99 SEP 13 AM 9:42

EUREKA COUNTY NEVADA
M.N. REBALEATI, RECORDER,
FILE NO. FEES 11.50

172835

BOOK 329 PAGE 227

172836

**CERTIFICATE Notice of Location
Lode Mining Claim**

TO ALL WHOM IT MAY CONCERN

The undersigned hereby certifies that he has caused to be located the BIG No. 153 Lode Mining Claim in Eureka County, Nevada, on the 9th day of September, 1999.

Name and mailing address of locator:

John Gardiner
14247 West iliff Avenue,
Lakewood, CO
80228-5421

The Claim is approximately 1,500 feet long and 600 feet wide such that 1,450 feet are claimed in a north direction and 50 feet are claimed in a south direction from the point of discovery (monument of location), at which this Notice of Location is posted, together with 300 feet on each side of the monument of location and center line of the Claim. The general course of the lode or vein is from the north to the south direction.

General Location Description: This claim lies in the Cortez Mining District located approximately 20 miles south of the town of Beowawe located in Eureka County, Nevada, and is located in the following survey: Township 29N, R49E, Section 32 East of the Mt. Diablo Meridian.

SIGNATURE OF LOCATOR:

John Gardiner

By: John Gardiner - (Claimant)

BOOK 329 PAGE 228
OFFICIAL RECORDS
RECORDED AT THE REQUEST OF
John Gardiner
99 SEP 13 AM 9:42

EUREKA COUNTY NEVADA
M.N. REBALEATI, RECORDER
FILE NO. FEES / 1.50

172836

BOOK 329 PAGE 228

CERTIFICATE Notice of Location
Lode Mining Claim

172837

TO ALL WHOM IT MAY CONCERN

The undersigned hereby certifies that he has caused to be located the BIG No. 154 Lode Mining Claim in Eureka County, Nevada, on the 9th day of September, 1999.

Name and mailing address of locator:

John Gardiner
14247 West iliff Avenue,
Lakewood, CO
80228-5421

The Claim is approximately 1,500 feet long and 600 feet wide such that 1,450 feet are claimed in a north direction and 50 feet are claimed in a south direction from the point of discovery (monument of location), at which this Notice of Location is posted, together with 300 feet on each side of the monument of location and center line of the Claim. The general course of the lode or vein is from the north to the south direction.

General Location Description: This claim lies in the Cortez Mining District located approximately 20 miles south of the town of Beowawe located in Eureka County, Nevada, and is located in the following survey: Township 29N, R49E, Section 32 East of the Mt. Diablo Meridian.

SIGNATURE OF LOCATOR:

John Gardiner

By: John Gardiner - (Claimant)

BOOK 329 PAGE 229
OFFICIAL RECORDS
RECORDED AT THE REQUEST OF
John Gardiner
99 SEP 13 AM 9:43
EUREKA COUNTY NEVADA
M.N. REBALEATI, RECORDER
FILE NO. FEES 11.50

172837

BOOK 329 PAGE 229

**CERTIFICATE Notice of Location
Lode Mining Claim**

172838

TO ALL WHOM IT MAY CONCERN

The undersigned hereby certifies that he has caused to be located the BIG No. 155 Lode Mining Claim in Eureka County, Nevada, on the 9th day of September, 1999.


Name and mailing address of locator:

John Gardiner
14247 West iliff Avenue,
Lakewood, CO
80228-5421

The Claim is approximately 1,500 feet long and 600 feet wide such that 1,450 feet are claimed in a north direction and 50 feet are claimed in a south direction from the point of discovery (monument of location), at which this Notice of Location is posted, together with 300 feet on each side of the monument of location and center line of the Claim. The general course of the lode or vein is from the north to the south direction.

General Location Description: This claim lies in the Cortez Mining District located approximately 20 miles south of the town of Beowawe located in Eureka County, Nevada, and is located in the following survey: Township 29N, R49E, Section 32 East of the Mt. Diablo Meridian.

SIGNATURE OF LOCATOR:



By: John Gardiner - (Claimant)

BOOK 329 PAGE 230
OFFICIAL RECORDS
RECORDED AT THE REQUEST OF
John Gardiner
99 SEP 13 AM 9:43

EUREKA COUNTY NEVADA
M.N. REBALEATI, RECORDER
FILE NO. FEES 11.50

172838

BOOK 329 PAGE 230

CERTIFICATE

**~~Notice~~ of Location
Lode Mining Claim**

172839

TO ALL WHOM IT MAY CONCERN

The undersigned hereby certifies that he has caused to be located the BIG No. 156 Lode Mining Claim in Eureka County, Nevada, on the 9th day of September, 1999.

Name and mailing address of locator:

John Gardiner
14247 West iliff Avenue,
Lakewood, CO
80228-5421

The Claim is approximately 1,500 feet long and 600 feet wide such that 1,450 feet are claimed in a north direction and 50 feet are claimed in a south direction from the point of discovery (monument of location), at which this Notice of Location is posted, together with 300 feet on each side of the monument of location and center line of the Claim. The general course of the lode or vein is from the north to the south direction.

General Location Description: This claim lies in the Cortez Mining District located approximately 20 miles south of the town of Beowawe located in Eureka County, Nevada, and is located in the following survey: Township 29N, R49E, Section 32 East of the Mt. Diablo Meridian.

SIGNATURE OF LOCATOR:

John Gardiner

By: John Gardiner - (Claimant)

BOOK 329 PAGE 231
OFFICIAL RECORDS
RECORDED AT THE REQUEST OF
John Gardiner
99 SEP 13 AM 9:43
EUREKA COUNTY NEVADA
M.N. REBALEATI, RECORDER
FILE NO. FEES 11.50

172839

BOOK 329 PAGE 231

CERTIFICATE Notice of Location
Lode Mining Claim

172840

TO ALL WHOM IT MAY CONCERN

The undersigned hereby certifies that he has caused to be located the BIG No. 157 Lode Mining Claim in Eureka County, Nevada, on the 9th day of September, 1999.

Name and mailing address of locator:

John Gardiner
14247 West iliff Avenue,
Lakewood, CO
80228-5421

The Claim is approximately 1,500 feet long and 600 feet wide such that 1,450 feet are claimed in a north direction and 50 feet are claimed in a south direction from the point of discovery (monument of location), at which this Notice of Location is posted, together with 300 feet on each side of the monument of location and center line of the Claim. The general course of the lode or vein is from the north to the south direction.

General Location Description: This claim lies in the Cortez Mining District located approximately 20 miles south of the town of Beowawe located in Eureka County, Nevada, and is located in the following survey: Township 29N, R49E, Section 32 East of the Mt. Diablo Meridian.

SIGNATURE OF LOCATOR:

John Gardiner

By: John Gardiner - (Claimant)

BOOK 329 PAGE 232
OFFICIAL RECORDS
RECORDED AT THE REQUEST OF
John Gardiner
99 SEP 13 AM 9:43
EUREKA COUNTY NEVADA
M.N. REBALEATI, RECORDER
FILE NO. FEES 11.50

172840

BOOK 329 PAGE 232

**CERTIFICATE Notice of Location
Lode Mining Claim**

172841

TO ALL WHOM IT MAY CONCERN

The undersigned hereby certifies that he has caused to be located the BIG No. 150 Lode Mining Claim in Eureka County, Nevada, on the 9th day of September, 1999.

Name and mailing address of locator:

John Gardiner
14247 West iliff Avenue,
Lakewood, CO
80228-5421

The Claim is approximately 1,500 feet long and 600 feet wide such that 1,450 feet are claimed in a north direction and 50 feet are claimed in a south direction from the point of discovery (monument of location), at which this Notice of Location is posted, together with 300 feet on each side of the monument of location and center line of the Claim. The general course of the lode or vein is from the north to the south direction.

General Location Description: This claim lies in the Cortez Mining District located approximately 20 miles south of the town of Beowawe located in Eureka County, Nevada, and is located in the following survey: Township 29N, R49E, Section 32 East of the Mt. Diablo Meridian.

SIGNATURE OF LOCATOR:

John Gardiner

By: John Gardiner - (Claimant)

BOOK 329 PAGE 233
OFFICIAL RECORDS
RECORDED AT THE REQUEST OF
John Gardiner
99 SEP 13 AM 9:43

EUREKA COUNTY NEVADA
M.N. REBALEATI, RECORDER
FILE NO. **172841** FEES 11.50

BOOK 329 PAGE 233

~~CERTIFICATE~~ Notice of Location
Lode Mining Claim

172842

TO ALL WHOM IT MAY CONCERN

The undersigned hereby certifies that he has caused to be located the BIG No. 159 Lode Mining Claim in Eureka County, Nevada, on the 9th day of September, 1999.

Name and mailing address of locator:

John Gardiner
14247 West iliff Avenue,
Lakewood, CO
80228-5421

The Claim is approximately 1,500 feet long and 600 feet wide such that 1,450 feet are claimed in a north direction and 50 feet are claimed in a south direction from the point of discovery (monument of location), at which this Notice of Location is posted, together with 300 feet on each side of the monument of location and center line of the Claim. The general course of the lode or vein is from the north to the south direction.

General Location Description: This claim lies in the Cortez Mining District located approximately 20 miles south of the town of Beowawe located in Eureka County, Nevada, and is located in the following survey: Township 29N, R49E, Section 32 East of the Mt. Diablo Meridian.

SIGNATURE OF LOCATOR:

John Gardiner

By: John Gardiner - (Claimant)

BOOK 329 PAGE 234
OFFICIAL RECORDS
RECORDED AT THE REQUEST OF
John Gardiner
99 SEP 13 AM 9:43

EUREKA COUNTY NEVADA
M.N. REBALEATI, RECORDER
FILE NO. FEES 11.50

172842

BOOK 329 PAGE 234

~~CERTIFICATE~~ Notice of Location
Lode Mining Claim

172843

TO ALL WHOM IT MAY CONCERN

The undersigned hereby certifies that he has caused to be located the BIG No. 110 Lode Mining Claim in Eureka County, Nevada, on the 9th day of September, 1999.

Name and mailing address of locator:

John Gardiner
14247 West iliff Avenue,
Lakewood, CO
80228-5421

The Claim is approximately 1,500 feet long and 600 feet wide such that 1,450 feet are claimed in a north direction and 50 feet are claimed in a south direction from the point of discovery (monument of location), at which this Notice of Location is posted, together with 300 feet on each side of the monument of location and center line of the Claim. The general course of the lode or vein is from the north to the south direction.

General Location Description: This claim lies in the Cortez Mining District located approximately 20 miles south of the town of Beowawe located in Eureka County, Nevada, and is located in the following survey: Township 29N, R49E, Section 32 East of the Mt. Diablo Meridian.

SIGNATURE OF LOCATOR:

John Gardiner

By: John Gardiner - (Claimant)

BOOK **329** PAGE **235**
OFFICIAL RECORDS
RECORDED AT THE REQUEST OF
John Gardiner
99 SEP 13 AM 9:44

EUREKA COUNTY NEVADA
M.N. REBALEATI, RECORDER
FILE NO. FEES **11.50**

172843

BOOK 329 PAGE 235

~~CERTIFICATE~~ Notice of Location
Lode Mining Claim

172844

TO ALL WHOM IT MAY CONCERN

The undersigned hereby certifies that he has caused to be located the BIG No. 161 Lode Mining Claim in Eureka County, Nevada, on the 9th day of September, 1999.

Name and mailing address of locator:

John Gardiner
14247 West iliff Avenue,
Lakewood, CO
80228-5421

The Claim is approximately 1,500 feet long and 600 feet wide such that 1,450 feet are claimed in a north direction and 50 feet are claimed in a south direction from the point of discovery (monument of location), at which this Notice of Location is posted, together with 300 feet on each side of the monument of location and center line of the Claim. The general course of the lode or vein is from the north to the south direction.

General Location Description: This claim lies in the Cortez Mining District located approximately 20 miles south of the town of Beowawe located in Eureka County, Nevada, and is located in the following survey: Township 28N, R49E, Section 6 East of the Mt. Diablo Meridian.

SIGNATURE OF LOCATOR:

John Gardiner

By: John Gardiner - (Claimant)

BOOK 329 PAGE 236
OFFICIAL RECORDS
RECORDED AT THE REQUEST OF
John Gardiner
99 SEP 13 AM 9:44
EUREKA COUNTY NEVADA
M.N. REBALEATI, RECORDER
FILE NO. FEES 11.50

172844

BOOK 329 PAGE 236

~~CERTIFICATE~~ Notice of Location
Lode Mining Claim

172845

TO ALL WHOM IT MAY CONCERN

The undersigned hereby certifies that he has caused to be located the BIG No. 162 Lode Mining Claim in Eureka County, Nevada, on the 8th day of September, 1999.

Name and mailing address of locator:

John Gardiner
14247 West iliff Avenue,
Lakewood, CO
80228-5421

The Claim is approximately 1,500 feet long and 600 feet wide such that 1,450 feet are claimed in a north direction and 50 feet are claimed in a south direction from the point of discovery (monument of location), at which this Notice of Location is posted, together with 300 feet on each side of the monument of location and center line of the Claim. The general course of the lode or vein is from the north to the south direction.

General Location Description: This claim lies in the Cortez Mining District located approximately 20 miles south of the town of Beowawe located in Eureka County, Nevada, and is located in the following survey: Township 28N, R49E, Section 6 East of the Mt. Diablo Meridian.

SIGNATURE OF LOCATOR:

John Gardiner

By: John Gardiner - (Claimant)

BOOK 329 PAGE 237
OFFICIAL RECORDS
RECORDED AT THE REQUEST OF
John Gardiner
99 SEP 13 AM 9:44

EUREKA COUNTY NEVADA
M.N. REBALEATI, RECORDER
FILE NO. FEES 11.50

172845

BOOK 329 PAGE 237

CERTIFICATE Notice of Location
Lode Mining Claim

172846

TO ALL WHOM IT MAY CONCERN

The undersigned hereby certifies that he has caused to be located the BIG No. 163 Lode Mining Claim in Eureka County, Nevada, on the 8th day of September, 1999.

Name and mailing address of locator:

John Gardiner
14247 West iliff Avenue,
Lakewood, CO
80228-5421

The Claim is approximately 1,500 feet long and 600 feet wide such that 1,450 feet are claimed in a north direction and 50 feet are claimed in a south direction from the point of discovery (monument of location), at which this Notice of Location is posted, together with 300 feet on each side of the monument of location and center line of the Claim. The general course of the lode or vein is from the north to the south direction.

General Location Description: This claim lies in the Cortez Mining District located approximately 20 miles south of the town of Beowawe located in Eureka County, Nevada, and is located in the following survey: Township 28N, R49E, Section 6 East of the Mt. Diablo Meridian.

SIGNATURE OF LOCATOR:

John Gardiner

By: John Gardiner - (Claimant)

BOOK 329 PAGE 238
OFFICIAL RECORDS
RECORDED AT THE REQUEST OF
John Gardiner
99 SEP 13 AM 9:44

EUREKA COUNTY NEVADA
M.N. REBALEATI, RECORDER
FILE NO. FEES 11.50

172846

BOOK 329 PAGE 238

~~CERTIFICATE~~ Notice of Location
Lode Mining Claim

172847

TO ALL WHOM IT MAY CONCERN

The undersigned hereby certifies that he has caused to be located the BIG No. 164 Lode Mining Claim in Eureka County, Nevada, on the 8th day of September, 1999.

Name and mailing address of locator:

John Gardiner
14247 West iliff Avenue,
Lakewood, CO
80228-5421

The Claim is approximately 1,500 feet long and 600 feet wide such that 1,450 feet are claimed in a north direction and 50 feet are claimed in a south direction from the point of discovery (monument of location), at which this Notice of Location is posted, together with 300 feet on each side of the monument of location and center line of the Claim. The general course of the lode or vein is from the north to the south direction.

General Location Description: This claim lies in the Cortez Mining District located approximately 20 miles south of the town of Beowawe located in Eureka County, Nevada, and is located in the following survey: Township 28N, R49E, Section 6 East of the Mt. Diablo Meridian.

SIGNATURE OF LOCATOR:

John Gardiner

By: John Gardiner - (Claimant)

BOOK 329 PAGE 239
OFFICIAL RECORDS
RECORDED AT THE REQUEST OF
John Gardiner
99 SEP 13 AM 9:44
EUREKA COUNTY NEVADA
M.N. REBALEATI, RECORDER
FILE NO. 172847
FEES \$11.50

BOOK 329 PAGE 239

CERTIFICATE Notice of Location
Lode Mining Claim

172848

TO ALL WHOM IT MAY CONCERN

The undersigned hereby certifies that he has caused to be located the BIG No. 165 Lode Mining Claim in Eureka County, Nevada, on the 8th day of September, 1999.


Name and mailing address of locator:

John Gardiner
14247 West iliff Avenue,
Lakewood, CO
80228-5421

The Claim is approximately 1,500 feet long and 600 feet wide such that 1,450 feet are claimed in a north direction and 50 feet are claimed in a south direction from the point of discovery (monument of location), at which this Notice of Location is posted, together with 300 feet on each side of the monument of location and center line of the Claim. The general course of the lode or vein is from the north to the south direction.

General Location Description: This claim lies in the Cortez Mining District located approximately 20 miles south of the town of Beowawe located in Eureka County, Nevada, and is located in the following survey: Township 28N, R49E, Section 6 East of the Mt. Diablo Meridian.

SIGNATURE OF LOCATOR:



By: John Gardiner - (Claimant)

BOOK 329 PAGE 240
OFFICIAL RECORDS
RECORDED AT THE REQUEST OF
John Gardiner
99 SEP 13 AM 9:44

EUREKA COUNTY NEVADA
M.N. REBALEATI, RECORDER
FILE NO. FEES 11.50

172848

BOOK 329 PAGE 240

CERTIFICATE

**Notice of Location
Lode Mining Claim**

172849

TO ALL WHOM IT MAY CONCERN

The undersigned hereby certifies that he has caused to be located the BIG No. 166 Lode Mining Claim in Eureka County, Nevada, on the 8th day of September, 1999.

Name and mailing address of locator:

John Gardiner
14247 West iliff Avenue,
Lakewood, CO
80228-5421

The Claim is approximately 1,500 feet long and 600 feet wide such that 1,450 feet are claimed in a north direction and 50 feet are claimed in a south direction from the point of discovery (monument of location), at which this Notice of Location is posted, together with 300 feet on each side of the monument of location and center line of the Claim. The general course of the lode or vein is from the north to the south direction.

General Location Description: This claim lies in the Cortez Mining District located approximately 20 miles south of the town of Beowawe located in Eureka County, Nevada, and is located in the following survey: Township 28N, R49E, Section 6 East of the Mt. Diablo Meridian.

SIGNATURE OF LOCATOR:

John Gardiner

By: John Gardiner - (Claimant)

BOOK **329** PAGE **241**
OFFICIAL RECORDS
RECORDED AT THE REQUEST OF
John Gardiner
99 SEP 13 AM 9:45

EUREKA COUNTY NEVADA
M.N. REBALEATI, RECORDER
FILE NO. FEES **11.50**

172849

BOOK 329 PAGE 241

~~CERTIFICATE~~ Notice of Location
Lode Mining Claim

172850

TO ALL WHOM IT MAY CONCERN

The undersigned hereby certifies that he has caused to be located the BIG No. 167 Lode Mining Claim in Eureka County, Nevada, on the 8th day of September, 1999.

Name and mailing address of locator:

John Gardiner
14247 West iliff Avenue,
Lakewood, CO
80228-5421

The Claim is approximately 1,500 feet long and 600 feet wide such that 1,450 feet are claimed in a north direction and 50 feet are claimed in a south direction from the point of discovery (monument of location), at which this Notice of Location is posted, together with 300 feet on each side of the monument of location and center line of the Claim. The general course of the lode or vein is from the north to the south direction.

General Location Description: This claim lies in the Cortez Mining District located approximately 20 miles south of the town of Beowawe located in Eureka County, Nevada, and is located in the following survey: Township 28N, R49E, Section 6 East of the Mt. Diablo Meridian.

SIGNATURE OF LOCATOR:

John Gardiner

By: John Gardiner - (Claimant)

BOOK 329 PAGE 242
OFFICIAL RECORDS
RECORDED AT THE REQUEST OF
John Gardiner
99 SEP 13 AM 9:45
EUREKA COUNTY NEVADA
M.N. REBALEATI, RECORDER
FILE NO. FEES 11.50

172850

BOOK 329 PAGE 242

~~CERTIFICATE~~ Notice of Location
Lode Mining Claim

172851

TO ALL WHOM IT MAY CONCERN

The undersigned hereby certifies that he has caused to be located the BIG No. 168 Lode Mining Claim in Eureka County, Nevada, on the 8th day of September, 1999.

Name and mailing address of locator:

John Gardiner
14247 West iliff Avenue,
Lakewood, CO
80228-5421

The Claim is approximately 1,500 feet long and 600 feet wide such that 1,450 feet are claimed in a north direction and 50 feet are claimed in a south direction from the point of discovery (monument of location), at which this Notice of Location is posted, together with 300 feet on each side of the monument of location and center line of the Claim. The general course of the lode or vein is from the north to the south direction.

General Location Description: This claim lies in the Cortez Mining District located approximately 20 miles south of the town of Beowawe located in Eureka County, Nevada, and is located in the following survey: Township 28N, R49E, Section 6 East of the Mt. Diablo Meridian.

SIGNATURE OF LOCATOR:

John Gardiner

By: John Gardiner - (Claimant)

BOOK 329 PAGE 243
OFFICIAL RECORDS
RECORDED AT THE REQUEST OF
John Gardiner
99 SEP 13 AM 9:45

EUREKA COUNTY NEVADA
M.N. REBALEATI, RECORDER
FILE NO. FEES 11.50

172851

BOOK 329 PAGE 243

~~CERTIFICATE~~ Notice of Location
Lode Mining Claim

172852

TO ALL WHOM IT MAY CONCERN

The undersigned hereby certifies that he has caused to be located the BIG No. 160 Lode Mining Claim in Eureka County, Nevada, on the 8th day of September, 1999.

Name and mailing address of locator:

John Gardiner
14247 West iliff Avenue,
Lakewood, CO
80228-5421

The Claim is approximately 1,500 feet long and 600 feet wide such that 1,450 feet are claimed in a north direction and 50 feet are claimed in a south direction from the point of discovery (monument of location), at which this Notice of Location is posted, together with 300 feet on each side of the monument of location and center line of the Claim. The general course of the lode or vein is from the north to the south direction.

General Location Description: This claim lies in the Cortez Mining District located approximately 20 miles south of the town of Beowawe located in Eureka County, Nevada, and is located in the following survey: Township 28N, R49E, Section 6 East of the Mt. Diablo Meridian.

SIGNATURE OF LOCATOR:

John Gardiner

By: John Gardiner - (Claimant)

BOOK 329 PAGE 244
OFFICIAL RECORDS
RECORDED AT THE REQUEST OF
John Gardiner
99 SEP 13 AM 9:45

EUREKA COUNTY NEVADA
M.H. REBALEATI, RECORDER
FILE NO. FEES \$11.50

172852

BOOK 329 PAGE 244

~~CERTIFICATE~~ Notice of Location
Lode Mining Claim

172853

TO ALL WHOM IT MAY CONCERN

The undersigned hereby certifies that he has caused to be located the BIG No. 170 Lode Mining Claim in Eureka County, Nevada, on the 8th day of September, 1999.

Name and mailing address of locator:

John Gardiner
14247 West iliff Avenue,
Lakewood, CO
80228-5421

The Claim is approximately 1,500 feet long and 600 feet wide such that 1,450 feet are claimed in a north direction and 50 feet are claimed in a south direction from the point of discovery (monument of location), at which this Notice of Location is posted, together with 300 feet on each side of the monument of location and center line of the Claim. The general course of the lode or vein is from the north to the south direction.

General Location Description: This claim lies in the Cortez Mining District located approximately 20 miles south of the town of Beowawe located in Eureka County, Nevada, and is located in the following survey: Township 28N, R49E, Section 6 East of the Mt. Diablo Meridian.

SIGNATURE OF LOCATOR:

John Gardiner

By: John Gardiner - (Claimant)

BOOK 329 PAGE 245
OFFICIAL RECORDS
RECORDED AT THE REQUEST OF
John Gardiner
99 SEP 13 AM 9:45

EUREKA COUNTY NEVADA
M.N. REBALEATI, RECORDER
FILE NO. FEES 11.50

172853

BOOK 329 PAGE 245

~~CERTIFICATE~~ Notice of Location
Lode Mining Claim

172854

TO ALL WHOM IT MAY CONCERN

The undersigned hereby certifies that he has caused to be located the BIG No. 171 Lode Mining Claim in Eureka County, Nevada, on the 8th day of September, 1999.

Name and mailing address of locator:

John Gardiner
14247 West iliff Avenue,
Lakewood, CO
80228-5421

The Claim is approximately 1,500 feet long and 600 feet wide such that 1,450 feet are claimed in a north direction and 50 feet are claimed in a south direction from the point of discovery (monument of location), at which this Notice of Location is posted, together with 300 feet on each side of the monument of location and center line of the Claim. The general course of the lode or vein is from the north to the south direction.

General Location Description: This claim lies in the Cortez Mining District located approximately 20 miles south of the town of Beowawe located in Eureka County, Nevada, and is located in the following survey: Township 28N, R49E, Section 6 East of the Mt. Diablo Meridian.

SIGNATURE OF LOCATOR:

John Gardiner

By: John Gardiner - (Claimant)

BOOK 329 PAGE 246
OFFICIAL RECORDS
RECORDED AT THE REQUEST OF
John Gardiner
99 SEP 13 AM 9:46

EUREKA COUNTY NEVADA
M.H. REBALEATI, RECORDER
FILE NO. FEES 11.50

172854

BOOK 329 PAGE 246

**CERTIFICATE Notice of Location
Lode Mining Claim**

172855

TO ALL WHOM IT MAY CONCERN

The undersigned hereby certifies that he has caused to be located the BIG No. 172 Lode Mining Claim in Eureka County, Nevada, on the 8th day of September, 1999.


Name and mailing address of locator:

John Gardiner
14247 West iliff Avenue,
Lakewood, CO
80228-5421

The Claim is approximately 1,500 feet long and 600 feet wide such that 1,450 feet are claimed in a north direction and 50 feet are claimed in a south direction from the point of discovery (monument of location), at which this Notice of Location is posted, together with 300 feet on each side of the monument of location and center line of the Claim. The general course of the lode or vein is from the north to the south direction.

General Location Description: This claim lies in the Cortez Mining District located approximately 20 miles south of the town of Beowawe located in Eureka County, Nevada, and is located in the following survey: Township 28N, R49E, Section 6 East of the Mt. Diablo Meridian.

SIGNATURE OF LOCATOR:



By: John Gardiner - (Claimant)

BOOK 329 PAGE 247
OFFICIAL RECORDS
RECORDED AT THE REQUEST OF
John Gardiner
99 SEP 13 AM 9:46

EUREKA COUNTY NEVADA
M.N. REBALEATI, RECORDER
FILE NO. FEES 11.50

172855

BOOK 329 PAGE 247

~~CERTIFICATE~~ Notice of Location
Lode Mining Claim

172856

TO ALL WHOM IT MAY CONCERN

The undersigned hereby certifies that he has caused to be located the BIG No. 173 Lode Mining Claim in Eureka County, Nevada, on the 8th day of September, 1999.

Name and mailing address of locator:

John Gardiner
14247 West iliff Avenue,
Lakewood, CO
80228-5421

The Claim is approximately 1,500 feet long and 600 feet wide such that 1,450 feet are claimed in a north direction and 50 feet are claimed in a south direction from the point of discovery (monument of location), at which this Notice of Location is posted, together with 300 feet on each side of the monument of location and center line of the Claim. The general course of the lode or vein is from the north to the south direction.

General Location Description: This claim lies in the Cortez Mining District located approximately 20 miles south of the town of Beowawe located in Eureka County, Nevada, and is located in the following survey: Township 28N, R49E, Section 6 East of the Mt. Diablo Meridian.

SIGNATURE OF LOCATOR:

John Gardiner

By: John Gardiner - (Claimant)

BOOK 329 PAGE 248
OFFICIAL RECORDS
RECORDED AT THE REQUEST OF
John Gardiner
99 SEP 13 AM 9:46

EUREKA COUNTY NEVADA
M.N. REBALEATI, RECORDER
FILE NO. FEES 11.50

172856

BOOK 329 PAGE 248

~~CERTIFICATE~~ Notice of Location
Lode Mining Claim

172857

TO ALL WHOM IT MAY CONCERN

The undersigned hereby certifies that he has caused to be located the BIG No. 174 Lode Mining Claim in Eureka County, Nevada, on the 9th day of September, 1999.

Name and mailing address of locator:

John Gardiner
14247 West iliff Avenue,
Lakewood, CO
80228-5421

The Claim is approximately 1,500 feet long and 600 feet wide such that 1,450 feet are claimed in a north direction and 50 feet are claimed in a south direction from the point of discovery (monument of location), at which this Notice of Location is posted, together with 300 feet on each side of the monument of location and center line of the Claim. The general course of the lode or vein is from the north to the south direction.

General Location Description: This claim lies in the Cortez Mining District located approximately 20 miles south of the town of Beowawe located in Eureka County, Nevada, and is located in the following survey: Township 28N, R49E, Section 6 East of the Mt. Diablo Meridian.

SIGNATURE OF LOCATOR:

John Gardiner

By: John Gardiner - (Claimant)

BOOK 329 PAGE 249
OFFICIAL RECORDS
RECORDED AT THE REQUEST OF
John Gardiner
99 SEP 13 AM 9:46
EUREKA COUNTY NEVADA
M.N. REBALEATI, RECORDER
FILE NO. FEES 11.50

172857

BOOK 329 PAGE 249

172858

~~CERTIFICATE~~ Notice of Location
Lode Mining Claim

TO ALL WHOM IT MAY CONCERN

The undersigned hereby certifies that he has caused to be located the BIG No. 175 Lode Mining Claim in Eureka County, Nevada, on the 8th day of September, 1999.

Name and mailing address of locator:

John Gardiner
14247 West iliff Avenue,
Lakewood, CO
80228-5421

The Claim is approximately 1,500 feet long and 600 feet wide such that 1,450 feet are claimed in a north direction and 50 feet are claimed in a south direction from the point of discovery (monument of location), at which this Notice of Location is posted, together with 300 feet on each side of the monument of location and center line of the Claim. The general course of the lode or vein is from the north to the south direction.

General Location Description: This claim lies in the Cortez Mining District located approximately 20 miles south of the town of Beowawe located in Eureka County, Nevada, and is located in the following survey: Township 28N, R49E, Section 6 East of the Mt. Diablo Meridian.

SIGNATURE OF LOCATOR:

John Gardiner

By: John Gardiner - (Claimant)

BOOK 329 PAGE 250
OFFICIAL RECORDS
RECORDED AT THE REQUEST OF
John Gardiner
99 SEP 13 AM 9:46

EUREKA COUNTY NEVADA
M.N. REBALEATI, RECORDER
FILE NO. FEES 1.50

172858

BOOK 329 PAGE 250

172859

~~CERTIFICATE~~ Notice of Location
Lode Mining Claim

TO ALL WHOM IT MAY CONCERN

The undersigned hereby certifies that he has caused to be located the BIG No. 176 Lode Mining Claim in Eureka County, Nevada, on the 8th day of September, 1999.

Name and mailing address of locator:

John Gardiner
14247 West iliff Avenue,
Lakewood, CO
80228-5421

The Claim is approximately 1,500 feet long and 600 feet wide such that 1,450 feet are claimed in a north direction and 50 feet are claimed in a south direction from the point of discovery (monument of location), at which this Notice of Location is posted, together with 300 feet on each side of the monument of location and center line of the Claim. The general course of the lode or vein is from the north to the south direction.

General Location Description: This claim lies in the Cortez Mining District located approximately 20 miles south of the town of Beowawe located in Eureka County, Nevada, and is located in the following survey: Township 28N, R49E, Section 6 East of the Mt. Diablo Meridian.

SIGNATURE OF LOCATOR:

John Gardiner

By: John Gardiner - (Claimant)

BOOK 329 PAGE 251
OFFICIAL RECORDS
RECORDED AT THE REQUEST OF
John Gardiner
99 SEP 13 AM 9:46

EUREKA COUNTY NEVADA
M.N. REBALEATI, RECORDER
FILE NO. FEES 11.50

172859

BOOK 329 PAGE 251

172860

CERTIFICATE Notice of Location
Lode Mining Claim

TO ALL WHOM IT MAY CONCERN

The undersigned hereby certifies that he has caused to be located the BIG No. 177 Lode Mining Claim in Eureka County, Nevada, on the 8th day of September, 1999.

Name and mailing address of locator:

John Gardiner
14247 West iliff Avenue,
Lakewood, CO
80228-5421

The Claim is approximately 1,500 feet long and 600 feet wide such that 1,450 feet are claimed in a north direction and 50 feet are claimed in a south direction from the point of discovery (monument of location), at which this Notice of Location is posted, together with 300 feet on each side of the monument of location and center line of the Claim. The general course of the lode or vein is from the north to the south direction.

General Location Description: This claim lies in the Cortez Mining District located approximately 20 miles south of the town of Beowawe located in Eureka County, Nevada, and is located in the following survey: Township 28N, R49E, Section 6 East of the Mt. Diablo Meridian.

SIGNATURE OF LOCATOR:

John Gardiner

By: John Gardiner - (Claimant)

BOOK 329 PAGE 252
OFFICIAL RECORDS
RECORDED AT THE REQUEST OF
John Gardiner
99 SEP 13 AM 9:47
EUREKA COUNTY NEVADA
M.H. REBALEATI, RECORDER
FILE NO. FEES 11.50

172860

BOOK 329 PAGE 252

~~CERTIFICATE~~ Notice of Location
Lode Mining Claim

172861

TO ALL WHOM IT MAY CONCERN

The undersigned hereby certifies that he has caused to be located the BIG No. 178 Lode Mining Claim in Eureka County, Nevada, on the 9th day of September, 1999.

Name and mailing address of locator:

John Gardiner
14247 West iliff Avenue,
Lakewood, CO
80228-5421

The Claim is approximately 1,500 feet long and 600 feet wide such that 1,450 feet are claimed in a north direction and 50 feet are claimed in a south direction from the point of discovery (monument of location), at which this Notice of Location is posted, together with 300 feet on each side of the monument of location and center line of the Claim. The general course of the lode or vein is from the north to the south direction.

General Location Description: This claim lies in the Cortez Mining District located approximately 20 miles south of the town of Beowawe located in Eureka County, Nevada, and is located in the following survey: Township 28N, R49E, Section 6 East of the Mt. Diablo Meridian.

SIGNATURE OF LOCATOR:

John Gardiner

By: John Gardiner - (Claimant)

BOOK 329 PAGE 253
OFFICIAL RECORDS
RECORDED AT THE REQUEST OF
John Gardiner
99 SEP 13 AM 9:47

EUREKA COUNTY NEVADA
M.N. REBALEATI, RECORDER
FILE NO. FEES 1.50

172861

BOOK 329 PAGE 253

CERTIFICATE

Notice of Location
Lode Mining Claim

172862

TO ALL WHOM IT MAY CONCERN

The undersigned hereby certifies that he has caused to be located the BIG No. 179 Lode Mining Claim in Eureka County, Nevada, on the 8th day of September, 1999.

Name and mailing address of locator:

John Gardiner
14247 West iliff Avenue,
Lakewood, CO
80228-5421

The Claim is approximately 1,500 feet long and 600 feet wide such that 1,450 feet are claimed in a north direction and 50 feet are claimed in a south direction from the point of discovery (monument of location), at which this Notice of Location is posted, together with 300 feet on each side of the monument of location and center line of the Claim. The general course of the lode or vein is from the north to the south direction.

General Location Description: This claim lies in the Cortez Mining District located approximately 20 miles south of the town of Beowawe located in Eureka County, Nevada, and is located in the following survey: Township 28N, R49E, Section 6 East of the Mt. Diablo Meridian.

SIGNATURE OF LOCATOR:

John Gardiner

By: John Gardiner - (Claimant)

BOOK 329 PAGE 254
OFFICIAL RECORDS
RECORDED AT THE REQUEST OF
John Gardiner
99 SEP 13 AM 9:47

EUREKA COUNTY NEVADA
M.N. REBALEATI, RECORDER
FILE NO. FEES 11.50

172862

BOOK 329 PAGE 254

172863

~~CERTIFICATE~~ Notice of Location
Lode Mining Claim

TO ALL WHOM IT MAY CONCERN

The undersigned hereby certifies that he has caused to be located the BIG No. 180 Lode Mining Claim in Eureka County, Nevada, on the 9th day of September, 1999.

Name and mailing address of locator:

John Gardiner
14247 West iliff Avenue,
Lakewood, CO
80228-5421

The Claim is approximately 1,500 feet long and 600 feet wide such that 1,450 feet are claimed in a north direction and 50 feet are claimed in a south direction from the point of discovery (monument of location), at which this Notice of Location is posted, together with 300 feet on each side of the monument of location and center line of the Claim. The general course of the lode or vein is from the north to the south direction.

General Location Description: This claim lies in the Cortez Mining District located approximately 20 miles south of the town of Beowawe located in Eureka County, Nevada, and is located in the following survey: Township 28N, R49E, Section 6 East of the Mt. Diablo Meridian.

SIGNATURE OF LOCATOR:

John Gardiner

By: John Gardiner - (Claimant)

BOOK 329 PAGE 255
OFFICIAL RECORDS
RECORDED AT THE REQUEST OF
John Gardiner
99 SEP 13 AM 9:47

EUREKA COUNTY NEVADA
M.N. REBALEATI, RECORDER
FILE NO. FEES 11.50

172863

BOOK 329 PAGE 255

~~CERTIFICATE~~ Notice of Location
Lode Mining Claim

172864

TO ALL WHOM IT MAY CONCERN

The undersigned hereby certifies that he has caused to be located the BIG No. 181 Lode Mining Claim in Eureka County, Nevada, on the 8th day of September, 1999.

Name and mailing address of locator:

John Gardiner
14247 West iliff Avenue,
Lakewood, CO
80228-5421

The Claim is approximately 1,500 feet long and 600 feet wide such that 1,450 feet are claimed in a north direction and 50 feet are claimed in a south direction from the point of discovery (monument of location), at which this Notice of Location is posted, together with 300 feet on each side of the monument of location and center line of the Claim. The general course of the lode or vein is from the north to the south direction.

General Location Description: This claim lies in the Cortez Mining District located approximately 20 miles south of the town of Beowawe located in Eureka County, Nevada, and is located in the following survey: Township 28N, R49E, Section 6 East of the Mt. Diablo Meridian.

SIGNATURE OF LOCATOR:

John Gardiner

By: John Gardiner - (Claimant)

BOOK 329 PAGE 256
OFFICIAL RECORDS
RECORDED AT THE REQUEST OF
John Gardiner
99 SEP 13 AM 9:47

EUREKA COUNTY NEVADA
M.N. REBALEATI, RECORDER
FILE NO. FEES 11.50

172864

BOOK 329 PAGE 256

172865

~~CERTIFICATE~~ Notice of Location
Lode Mining Claim

TO ALL WHOM IT MAY CONCERN

The undersigned hereby certifies that he has caused to be located the BIG No. 182 Lode Mining Claim in Eureka County, Nevada, on the 8th day of September, 1999.

Name and mailing address of locator:

John Gardiner
14247 West iliff Avenue,
Lakewood, CO
80228-5421

The Claim is approximately 1,500 feet long and 600 feet wide such that 1,450 feet are claimed in a north direction and 50 feet are claimed in a south direction from the point of discovery (monument of location), at which this Notice of Location is posted, together with 300 feet on each side of the monument of location and center line of the Claim. The general course of the lode or vein is from the north to the south direction.

General Location Description: This claim lies in the Cortez Mining District located approximately 20 miles south of the town of Beowawe located in Eureka County, Nevada, and is located in the following survey: Township 28N, R49E, Section 6 East of the Mt. Diablo Meridian.

SIGNATURE OF LOCATOR:

John Gardiner

By: John Gardiner - (Claimant)

BOOK 329 PAGE 257
OFFICIAL RECORDS
RECORDED AT THE REQUEST OF
John Gardiner
99 SEP 13 AM 9:47

EUREKA COUNTY NEVADA
M.N. REBALEATI, RECORDER
FILE NO. FEES 11.50

172865

BOOK 329 PAGE 257

172866

~~CERTIFICATE~~ Notice of Location
Lode Mining Claim

TO ALL WHOM IT MAY CONCERN

The undersigned hereby certifies that he has caused to be located the BIG No. 183 Lode Mining Claim in Eureka County, Nevada, on the 8th day of September, 1999.

Name and mailing address of locator:

John Gardiner
14247 West iliff Avenue,
Lakewood, CO
80228-5421

The Claim is approximately 1,500 feet long and 600 feet wide such that 1,450 feet are claimed in a north direction and 50 feet are claimed in a south direction from the point of discovery (monument of location), at which this Notice of Location is posted, together with 300 feet on each side of the monument of location and center line of the Claim. The general course of the lode or vein is from the north to the south direction.

General Location Description: This claim lies in the Cortez Mining District located approximately 20 miles south of the town of Beowawe located in Eureka County, Nevada, and is located in the following survey: Township 28N, R49E, Section 6 East of the Mt. Diablo Meridian.

SIGNATURE OF LOCATOR:

John Gardiner

By: John Gardiner - (Claimant)

BOOK 329 PAGE 258
OFFICIAL RECORDS
RECORDED AT THE REQUEST OF
John Gardiner
99 SEP 13 AM 9:47

EUREKA COUNTY NEVADA
M.N. REBALEATI, RECORDER
FILE NO. FEES 11.50

172866

BOOK 329 PAGE 258

~~CERTIFICATE~~ Notice of Location
Lode Mining Claim

172867

TO ALL WHOM IT MAY CONCERN

The undersigned hereby certifies that he has caused to be located the BIG No. 184 Lode Mining Claim in Eureka County, Nevada, on the 8th day of September, 1999.

Name and mailing address of locator:

John Gardiner
14247 West iliff Avenue,
Lakewood, CO
80228-5421

The Claim is approximately 1,500 feet long and 600 feet wide such that 1,450 feet are claimed in a north direction and 50 feet are claimed in a south direction from the point of discovery (monument of location), at which this Notice of Location is posted, together with 300 feet on each side of the monument of location and center line of the Claim. The general course of the lode or vein is from the north to the south direction.

General Location Description: This claim lies in the Cortez Mining District located approximately 20 miles south of the town of Beowawe located in Eureka County, Nevada, and is located in the following survey: Township 28N, R49E, Section 6 East of the Mt. Diablo Meridian.

SIGNATURE OF LOCATOR:

John Gardiner

By: John Gardiner - (Claimant)

BOOK 329 PAGE 259
OFFICIAL RECORDS
RECORDED AT THE REQUEST OF
John Gardiner
99 SEP 13 AM 9:47
EUREKA COUNTY NEVADA
M.N. REBALEATI, RECORDER
FILE NO. FEES 11.50

172867

BOOK 329 PAGE 259

**CERTIFICATE Notice of Location
Lode Mining Claim**

172868

TO ALL WHOM IT MAY CONCERN

The undersigned hereby certifies that he has caused to be located the BIG No. 185 Lode Mining Claim in Eureka County, Nevada, on the 8th day of September, 1999.

Name and mailing address of locator:

John Gardiner
14247 West iliff Avenue,
Lakewood, CO
80228-5421

The Claim is approximately 1,500 feet long and 600 feet wide such that 1,450 feet are claimed in a north direction and 50 feet are claimed in a south direction from the point of discovery (monument of location), at which this Notice of Location is posted, together with 300 feet on each side of the monument of location and center line of the Claim. The general course of the lode or vein is from the north to the south direction.

General Location Description: This claim lies in the Cortez Mining District located approximately 20 miles south of the town of Beowawe located in Eureka County, Nevada, and is located in the following survey: Township 28N, R49E, Section 6 East of the Mt. Diablo Meridian.

SIGNATURE OF LOCATOR:

John Gardiner

By: John Gardiner - (Claimant)

BOOK 329 PAGE 260
OFFICIAL RECORDS
RECORDED AT THE REQUEST OF
John Gardiner
99 SEP 13 AM 9:48

EUREKA COUNTY NEVADA
M.N. REBALEATI, RECORDER
FILE NO. FEES 11.50

172868

BOOK 329 PAGE 260

~~CERTIFICATE~~ Notice of Location
Lode Mining Claim

172869

TO ALL WHOM IT MAY CONCERN

The undersigned hereby certifies that he has caused to be located the BIG No. 186 Lode Mining Claim in Eureka County, Nevada, on the 8th day of September, 1999.


Name and mailing address of locator:

John Gardiner
14247 West iliff Avenue,
Lakewood, CO
80228-5421

The Claim is approximately 1,500 feet long and 600 feet wide such that 1,450 feet are claimed in a north direction and 50 feet are claimed in a south direction from the point of discovery (monument of location), at which this Notice of Location is posted, together with 300 feet on each side of the monument of location and center line of the Claim. The general course of the lode or vein is from the north to the south direction.

General Location Description: This claim lies in the Cortez Mining District located approximately 20 miles south of the town of Beowawe located in Eureka County, Nevada, and is located in the following survey: Township 28N, R49E, Section 6 East of the Mt. Diablo Meridian.

SIGNATURE OF LOCATOR:



By: John Gardiner - (Claimant)

BOOK 329 PAGE 261
OFFICIAL RECORDS
RECORDED AT THE REQUEST OF
John Gardiner
99 SEP 13 AM 9:48

EUREKA COUNTY NEVADA
M.N. REBALEATI, RECORDER
FILE NO. FEES 11.50

172869

BOOK 329 PAGE 261

**CERTIFICATE Notice of Location
Lode Mining Claim**

172870

TO ALL WHOM IT MAY CONCERN

The undersigned hereby certifies that he has caused to be located the BIG No. 187 Lode Mining Claim in Eureka County, Nevada, on the 8th day of September, 1999.

Name and mailing address of locator:

John Gardiner
14247 West iliff Avenue,
Lakewood, CO
80228-5421

The Claim is approximately 1,500 feet long and 600 feet wide such that 1,450 feet are claimed in a north direction and 50 feet are claimed in a south direction from the point of discovery (monument of location), at which this Notice of Location is posted, together with 300 feet on each side of the monument of location and center line of the Claim. The general course of the lode or vein is from the north to the south direction.

General Location Description: This claim lies in the Cortez Mining District located approximately 20 miles south of the town of Beowawe located in Eureka County, Nevada, and is located in the following survey: Township 28N, R49E, Section 6 East of the Mt. Diablo Meridian.

SIGNATURE OF LOCATOR:

John Gardiner

By: John Gardiner - (Claimant)

BOOK 329 PAGE 262
OFFICIAL RECORDS
RECORDED AT THE REQUEST OF
John Gardiner
99 SEP 13 AM 9:48

EUREKA COUNTY NEVADA
M.H. REBALEATI, RECORDER
FILE NO. FEES 11.50

172870

BOOK 329 PAGE 262

~~CERTIFICATE~~ Notice of Location
Lode Mining Claim

172871

TO ALL WHOM IT MAY CONCERN

The undersigned hereby certifies that he has caused to be located the BIG No. 188 Lode Mining Claim in Eureka County, Nevada, on the 9th day of September, 1999.

Name and mailing address of locator:

John Gardiner
14247 West iliff Avenue,
Lakewood, CO
80228-5421

The Claim is approximately 1,500 feet long and 600 feet wide such that 1,450 feet are claimed in a north direction and 50 feet are claimed in a south direction from the point of discovery (monument of location), at which this Notice of Location is posted, together with 300 feet on each side of the monument of location and center line of the Claim. The general course of the lode or vein is from the north to the south direction.

General Location Description: This claim lies in the Cortez Mining District located approximately 20 miles south of the town of Beowawe located in Eureka County, Nevada, and is located in the following survey: Township 28N, R49E, Section 6 East of the Mt. Diablo Meridian.

SIGNATURE OF LOCATOR:

John Gardiner

By: John Gardiner - (Claimant)

BOOK 329 PAGE 263
OFFICIAL RECORDS
RECORDED AT THE REQUEST OF
John Gardiner
99 SEP 13 AM 9:48

EUREKA COUNTY NEVADA
M.N. REBALEATI, RECORDER
FILE NO. FEES 11.50

172871

BOOK 329 PAGE 263

CERTIFICATE ~~Notice~~ of Location
Lode Mining Claim

172872

TO ALL WHOM IT MAY CONCERN

The undersigned hereby certifies that he has caused to be located the BIG No. 189 Lode Mining Claim in Eureka County, Nevada, on the 8th day of September, 1999.

Name and mailing address of locator:

John Gardiner
14247 West iliff Avenue,
Lakewood, CO
80228-5421

The Claim is approximately 1,500 feet long and 600 feet wide such that 1,450 feet are claimed in a north direction and 50 feet are claimed in a south direction from the point of discovery (monument of location), at which this Notice of Location is posted, together with 300 feet on each side of the monument of location and center line of the Claim. The general course of the lode or vein is from the north to the south direction.

General Location Description: This claim lies in the Cortez Mining District located approximately 20 miles south of the town of Beowawe located in Eureka County, Nevada, and is located in the following survey: Township 28N, R49E, Section 6 East of the Mt. Diablo Meridian.

SIGNATURE OF LOCATOR:

John Gardiner

By: John Gardiner - (Claimant)

BOOK 329 PAGE 264
OFFICIAL RECORDS
RECORDED AT THE REQUEST OF
John Gardiner
99 SEP 13 AM 9:48

EUREKA COUNTY NEVADA
M.N. REBALEATI. RECORDER
FILE NO. FEES 11.50

172872

BOOK 329 PAGE 264

~~CERTIFICATE~~ Notice of Location
Lode Mining Claim

172873

TO ALL WHOM IT MAY CONCERN

The undersigned hereby certifies that he has caused to be located the BIG No. 190 Lode Mining Claim in Eureka County, Nevada, on the 8th day of September, 1999.

Name and mailing address of locator:

John Gardiner
14247 West iliff Avenue,
Lakewood, CO
80228-5421

The Claim is approximately 1,500 feet long and 600 feet wide such that 1,450 feet are claimed in a north direction and 50 feet are claimed in a south direction from the point of discovery (monument of location), at which this Notice of Location is posted, together with 300 feet on each side of the monument of location and center line of the Claim. The general course of the lode or vein is from the north to the south direction.

General Location Description: This claim lies in the Cortez Mining District located approximately 20 miles south of the town of Beowawe located in Eureka County, Nevada, and is located in the following survey: Township 28N, R49E, Section 6 East of the Mt. Diablo Meridian.

SIGNATURE OF LOCATOR:

John Gardiner

By: John Gardiner - (Claimant)

BOOK 329 PAGE 265
OFFICIAL RECORDS
RECORDED AT THE REQUEST OF
John Gardiner
99 SEP 13 AM 9:48

EUREKA COUNTY NEVADA
M.N. REBALEATI, RECORDER
FILE NO. FEES 11.50

172873

BOOK 329 PAGE 265

~~CERTIFICATE~~ ~~Notice~~ of Location
Lode Mining Claim

172874

TO ALL WHOM IT MAY CONCERN

The undersigned hereby certifies that he has caused to be located the BIG No. 191 Lode Mining Claim in Eureka County, Nevada, on the 8th day of September, 1999.

Name and mailing address of locator:

John Gardiner
14247 West iliff Avenue,
Lakewood, CO
80228-5421

The Claim is approximately 1,500 feet long and 600 feet wide such that 1,450 feet are claimed in a north direction and 50 feet are claimed in a south direction from the point of discovery (monument of location), at which this Notice of Location is posted, together with 300 feet on each side of the monument of location and center line of the Claim. The general course of the lode or vein is from the north to the south direction.

General Location Description: This claim lies in the Cortez Mining District located approximately 20 miles south of the town of Beowawe located in Eureka County, Nevada, and is located in the following survey: Township 28N, R49E, Section 6 East of the Mt. Diablo Meridian.

SIGNATURE OF LOCATOR:

John Gardiner

By: John Gardiner - (Claimant)

BOOK **329** PAGE **266**
OFFICIAL RECORDS
RECORDED AT THE REQUEST OF
John Gardiner
99 SEP 13 AM 9:48

EUREKA COUNTY NEVADA
M.N. REBALEATI, RECORDER
FILE NO. FEES **11.50**

172874

BOOK **329** PAGE **266**

~~CERTIFICATE~~ Notice of Location
Lode Mining Claim

172875

TO ALL WHOM IT MAY CONCERN

The undersigned hereby certifies that he has caused to be located the BIG No. 192 Lode Mining Claim in Eureka County, Nevada, on the 8th day of September, 1999.

Name and mailing address of locator:

John Gardiner
14247 West iliff Avenue,
Lakewood, CO
80228-5421

The Claim is approximately 1,500 feet long and 600 feet wide such that 1,450 feet are claimed in a north direction and 50 feet are claimed in a south direction from the point of discovery (monument of location), at which this Notice of Location is posted, together with 300 feet on each side of the monument of location and center line of the Claim. The general course of the lode or vein is from the north to the south direction.

General Location Description: This claim lies in the Cortez Mining District located approximately 20 miles south of the town of Beowawe located in Eureka County, Nevada, and is located in the following survey: Township 28N, R49E, Section 6 East of the Mt. Diablo Meridian.

SIGNATURE OF LOCATOR:

John Gardiner

By: John Gardiner - (Claimant)

BOOK 329 PAGE 267
OFFICIAL RECORDS
RECORDED AT THE REQUEST OF
John Gardiner
99 SEP 13 AM 9:49
EUREKA COUNTY NEVADA
M.H. REBALEATI, RECORDER
FILE NO. FEES 11.50

172875

BOOK 329 PAGE 267

~~CERTIFICATE~~ Notice of Location
Lode Mining Claim

172876

TO ALL WHOM IT MAY CONCERN

The undersigned hereby certifies that he has caused to be located the BIG No. 193 Lode Mining Claim in Eureka County, Nevada, on the 10th day of September, 1999.

Name and mailing address of locator:

John Gardiner
14247 West iliff Avenue,
Lakewood, CO
80228-5421

The Claim is approximately 1,500 feet long and 600 feet wide such that 1,450 feet are claimed in a north direction and 50 feet are claimed in a south direction from the point of discovery (monument of location), at which this Notice of Location is posted, together with 300 feet on each side of the monument of location and center line of the Claim. The general course of the lode or vein is from the north to the south direction.

General Location Description: This claim lies in the Cortez Mining District located approximately 20 miles south of the town of Beowawe located in Eureka County, Nevada, and is located in the following survey: Township 28N, R49E, Section 8 East of the Mt. Diablo Meridian.

SIGNATURE OF LOCATOR:

John Gardiner

By: John Gardiner - (Claimant)

BOOK 329 PAGE 268
OFFICIAL RECORDS
RECORDED AT THE REQUEST OF
John Gardiner
99 SEP 13 AM 9:49

EUREKA COUNTY NEVADA
M.N. REBALEATI, RECORDER
FILE NO. FEES 11.50

172876

BOOK 329 PAGE 268

~~CERTIFICATE~~ Notice of Location
Lode Mining Claim

172877

TO ALL WHOM IT MAY CONCERN

The undersigned hereby certifies that he has caused to be located the BIG No. 194 Lode Mining Claim in Eureka County, Nevada, on the 10th day of September, 1999.

Name and mailing address of locator:

John Gardiner
14247 West iliff Avenue,
Lakewood, CO
80228-5421

The Claim is approximately 1,500 feet long and 600 feet wide such that 1,450 feet are claimed in a north direction and 50 feet are claimed in a south direction from the point of discovery (monument of location), at which this Notice of Location is posted, together with 300 feet on each side of the monument of location and center line of the Claim. The general course of the lode or vein is from the north to the south direction.

General Location Description: This claim lies in the Cortez Mining District located approximately 20 miles south of the town of Beowawe located in Eureka County, Nevada, and is located in the following survey: Township 28N, R49E, Section 8 East of the Mt. Diablo Meridian.

SIGNATURE OF LOCATOR:

John Gardiner

By: John Gardiner - (Claimant)

BOOK 329 PAGE 269
OFFICIAL RECORDS
RECORDED AT THE REQUEST OF
John Gardiner
99 SEP 13 AM 9:49
EUREKA COUNTY NEVADA
M.N. REBALEATI, RECORDER
FILE NO. FEES 11.50

172877

BOOK 329 PAGE 269

~~CERTIFICATE~~ Notice of Location
Lode Mining Claim

172878

TO ALL WHOM IT MAY CONCERN

The undersigned hereby certifies that he has caused to be located the BIG No. 195 Lode Mining Claim in Eureka County, Nevada, on the 10th day of September, 1999.

Name and mailing address of locator:

John Gardiner
14247 West iliff Avenue,
Lakewood, CO
80228-5421

The Claim is approximately 1,500 feet long and 600 feet wide such that 1,450 feet are claimed in a north direction and 50 feet are claimed in a south direction from the point of discovery (monument of location), at which this Notice of Location is posted, together with 300 feet on each side of the monument of location and center line of the Claim. The general course of the lode or vein is from the north to the south direction.

General Location Description: This claim lies in the Cortez Mining District located approximately 20 miles south of the town of Beowawe located in Eureka County, Nevada, and is located in the following survey: Township 28N, R49E, Section 8 East of the Mt. Diablo Meridian.

SIGNATURE OF LOCATOR:

John Gardiner

By: John Gardiner - (Claimant)

BOOK 329 PAGE 270
OFFICIAL RECORDS
RECORDED AT THE REQUEST OF
John Gardiner
99 SEP 13 AM 9:49

EUREKA COUNTY NEVADA
M.N. REBALEATI, RECORDER
FILE NO. FEES 11.50

172878

BOOK 329 PAGE 270

~~CERTIFICATE~~ Notice of Location
Lode Mining Claim

172879

TO ALL WHOM IT MAY CONCERN

The undersigned hereby certifies that he has caused to be located the BIG No. 196 Lode Mining Claim in Eureka County, Nevada, on the 10th day of September, 1999.

Name and mailing address of locator:

John Gardiner
14247 West iliff Avenue,
Lakewood, CO
80228-5421

The Claim is approximately 1,500 feet long and 600 feet wide such that 1,450 feet are claimed in a north direction and 50 feet are claimed in a south direction from the point of discovery (monument of location), at which this Notice of Location is posted, together with 300 feet on each side of the monument of location and center line of the Claim. The general course of the lode or vein is from the north to the south direction.

General Location Description: This claim lies in the Cortez Mining District located approximately 20 miles south of the town of Beowawe located in Eureka County, Nevada, and is located in the following survey: Township 28N, R49E, Section 8 East of the Mt. Diablo Meridian.

SIGNATURE OF LOCATOR:

John Gardiner

By: John Gardiner - (Claimant)

BOOK 329 PAGE 271
OFFICIAL RECORDS
RECORDED AT THE REQUEST OF
John Gardiner
99 SEP 13 AM 9:49

EUREKA COUNTY NEVADA
M.N. REBALEATI, RECORDER
FILE NO. FEES 11.50

172879

BOOK 329 PAGE 271

172880

~~CERTIFICATE~~ Notice of Location
Lode Mining Claim

TO ALL WHOM IT MAY CONCERN

The undersigned hereby certifies that he has caused to be located the BIG No. 197 Lode Mining Claim in Eureka County, Nevada, on the ____ day of September, 1999.

Name and mailing address of locator:

John Gardiner
14247 West iliff Avenue,
Lakewood, CO
80228-5421

The Claim is approximately 1,500 feet long and 600 feet wide such that 1,450 feet are claimed in a north direction and 50 feet are claimed in a south direction from the point of discovery (monument of location), at which this Notice of Location is posted, together with 300 feet on each side of the monument of location and center line of the Claim. The general course of the lode or vein is from the north to the south direction.

General Location Description: This claim lies in the Cortez Mining District located approximately 20 miles south of the town of Beowawe located in Eureka County, Nevada, and is located in the following survey: Township 28N, R49E, Section 8 East of the Mt. Diablo Meridian.

SIGNATURE OF LOCATOR:

John Gardiner

By: John Gardiner - (Claimant)

BOOK 329 PAGE 272
OFFICIAL RECORDS
RECORDED AT THE REQUEST OF
John Gardiner
99 SEP 13 AM 9:49

EUREKA COUNTY NEVADA
M.N. REBALEATI, RECORDER
FILE NO. FEES 11.50

172880

BOOK 329 PAGE 272

172881

~~CERTIFICATE~~ Notice of Location
Lode Mining Claim

TO ALL WHOM IT MAY CONCERN

The undersigned hereby certifies that he has caused to be located the BIG No. 198 Lode Mining Claim in Eureka County, Nevada, on the 10th day of September, 1999.

Name and mailing address of locator:

John Gardiner
14247 West iliff Avenue,
Lakewood, CO
80228-5421

The Claim is approximately 1,500 feet long and 600 feet wide such that 1,450 feet are claimed in a north direction and 50 feet are claimed in a south direction from the point of discovery (monument of location), at which this Notice of Location is posted, together with 300 feet on each side of the monument of location and center line of the Claim. The general course of the lode or vein is from the north to the south direction.

General Location Description: This claim lies in the Cortez Mining District located approximately 20 miles south of the town of Beowawe located in Eureka County, Nevada, and is located in the following survey: Township 28N, R49E, Section 8 East of the Mt. Diablo Meridian.

SIGNATURE OF LOCATOR:

John Gardiner

By: John Gardiner - (Claimant)

BOOK 329 PAGE 273
OFFICIAL RECORDS
RECORDED AT THE REQUEST OF
John Gardiner
99 SEP 13 AM 9:50
EUREKA COUNTY NEVADA
M.N. REBALEATI, RECORDER
FILE NO. FEES 11.50

172881

BOOK 329 PAGE 273

~~CERTIFICATE~~

~~Notice of Location~~
Lode Mining Claim

172882

TO ALL WHOM IT MAY CONCERN

The undersigned hereby certifies that he has caused to be located the BIG No. 169 Lode Mining Claim in Eureka County, Nevada, on the 10th day of September, 1999.

Name and mailing address of locator:

John Gardiner
14247 West iliff Avenue,
Lakewood, CO
80228-5421

The Claim is approximately 1,500 feet long and 600 feet wide such that 1,450 feet are claimed in a north direction and 50 feet are claimed in a south direction from the point of discovery (monument of location), at which this Notice of Location is posted, together with 300 feet on each side of the monument of location and center line of the Claim. The general course of the lode or vein is from the north to the south direction.

General Location Description: This claim lies in the Cortez Mining District located approximately 20 miles south of the town of Beowawe located in Eureka County, Nevada, and is located in the following survey: Township 28N, R49E, Section 8 East of the Mt. Diablo Meridian.

SIGNATURE OF LOCATOR:

John Gardiner

By: John Gardiner - (Claimant)

BOOK 329 PAGE 274
OFFICIAL RECORDS
RECORDED AT THE REQUEST OF
John Gardiner
99 SEP 13 AM 9:50

EUREKA COUNTY NEVADA
M.N. REBALEATI, RECORDER
FILE NO. FEES 11.50

172882

BOOK 329 PAGE 274

~~CERTIFICATE~~ Notice of Location
Lode Mining Claim

172883

TO ALL WHOM IT MAY CONCERN

The undersigned hereby certifies that he has caused to be located the BIG No. 200 Lode Mining Claim in Eureka County, Nevada, on the 10th day of September, 1999.

Name and mailing address of locator:

John Gardiner
14247 West iliff Avenue,
Lakewood, CO
80228-5421

The Claim is approximately 1,500 feet long and 600 feet wide such that 1,450 feet are claimed in a north direction and 50 feet are claimed in a south direction from the point of discovery (monument of location), at which this Notice of Location is posted, together with 300 feet on each side of the monument of location and center line of the Claim. The general course of the lode or vein is from the north to the south direction.

General Location Description: This claim lies in the Cortez Mining District located approximately 20 miles south of the town of Beowawe located in Eureka County, Nevada, and is located in the following survey: Township 28N, R49E, Section 8 East of the Mt. Diablo Meridian.

SIGNATURE OF LOCATOR:

John Gardiner

By: John Gardiner - (Claimant)

BOOK 329 PAGE 275
OFFICIAL RECORDS
RECORDED AT THE REQUEST OF
John Gardiner
99 SEP 13 AM 9:50
EUREKA COUNTY NEVADA
M.N. REBALEATI, RECORDER
FILE NO. FEES 11.50

172883

BOOK 329 PAGE 275

~~CERTIFICATE~~ Notice of Location
Lode Mining Claim

172884

TO ALL WHOM IT MAY CONCERN

The undersigned hereby certifies that he has caused to be located the BIG No. 201 Lode Mining Claim in Eureka County, Nevada, on the 10th day of September, 1999.

Name and mailing address of locator:

John Gardiner
14247 West iliff Avenue,
Lakewood, CO
80228-5421

The Claim is approximately 1,500 feet long and 600 feet wide such that 1,450 feet are claimed in a north direction and 50 feet are claimed in a south direction from the point of discovery (monument of location), at which this Notice of Location is posted, together with 300 feet on each side of the monument of location and center line of the Claim. The general course of the lode or vein is from the north to the south direction.

General Location Description: This claim lies in the Cortez Mining District located approximately 20 miles south of the town of Beowawe located in Eureka County, Nevada, and is located in the following survey: Township 28N, R49E, Section 8 East of the Mt. Diablo Meridian.

SIGNATURE OF LOCATOR:

John Gardiner

By: John Gardiner - (Claimant)

BOOK 329 PAGE 276
OFFICIAL RECORDS
RECORDED AT THE REQUEST OF
John Gardiner
99 SEP 13 AM 9:50
EUREKA COUNTY NEVADA
M.N. REBALEATI, RECORDER
FILE NO. FEES 11.50

172884

BOOK 329 PAGE 276

~~CERTIFICATE~~ Notice of Location
Lode Mining Claim

172885

TO ALL WHOM IT MAY CONCERN

The undersigned hereby certifies that he has caused to be located the BIG No. 202 Lode Mining Claim in Eureka County, Nevada, on the 10th day of September, 1999.

Name and mailing address of locator:

John Gardiner
14247 West iliff Avenue,
Lakewood, CO
80228-5421

The Claim is approximately 1,500 feet long and 600 feet wide such that 1,450 feet are claimed in a north direction and 50 feet are claimed in a south direction from the point of discovery (monument of location), at which this Notice of Location is posted, together with 300 feet on each side of the monument of location and center line of the Claim. The general course of the lode or vein is from the north to the south direction.

General Location Description: This claim lies in the Cortez Mining District located approximately 20 miles south of the town of Beowawe located in Eureka County, Nevada, and is located in the following survey: Township 28N, R49E, Section 8 East of the Mt. Diablo Meridian.

SIGNATURE OF LOCATOR:

John Gardiner

By: John Gardiner - (Claimant)

BOOK 329 PAGE 277
OFFICIAL RECORDS
RECORDED AT THE REQUEST OF
John Gardiner
99 SEP 13 AM 9:50

EUREKA COUNTY NEVADA
M.N. REBALEATI, RECORDER
FILE NO. FEES \$11.50

172885

BOOK 329 PAGE 277

~~CERTIFICATE~~ Notice of Location
Lode Mining Claim

172886

TO ALL WHOM IT MAY CONCERN

The undersigned hereby certifies that he has caused to be located the BIG No. 203 Lode Mining Claim in Eureka County, Nevada, on the 10th day of September, 1999.

Name and mailing address of locator:

John Gardiner
14247 West iliff Avenue,
Lakewood, CO
80228-5421

The Claim is approximately 1,500 feet long and 600 feet wide such that 1,450 feet are claimed in a north direction and 50 feet are claimed in a south direction from the point of discovery (monument of location), at which this Notice of Location is posted, together with 300 feet on each side of the monument of location and center line of the Claim. The general course of the lode or vein is from the north to the south direction.

General Location Description: This claim lies in the Cortez Mining District located approximately 20 miles south of the town of Beowawe located in Eureka County, Nevada, and is located in the following survey: Township 28N, R49E, Section 8 East of the Mt. Diablo Meridian.

SIGNATURE OF LOCATOR:

John Gardiner

By: John Gardiner - (Claimant)

BOOK 329 PAGE 278
OFFICIAL RECORDS
RECORDED AT THE REQUEST OF
John Gardiner
99 SEP 13 AM 9:50

EUREKA COUNTY NEVADA
M.N. REBALEATI, RECORDER
FILE NO. FEES 11.50

172886

BOOK 329 PAGE 278

172888

~~CERTIFICATE~~ Notice of Location
Lode Mining Claim

TO ALL WHOM IT MAY CONCERN

The undersigned hereby certifies that he has caused to be located the BIG No. 205 Lode Mining Claim in Eureka County, Nevada, on the 10th day of September, 1999.

Name and mailing address of locator:

John Gardiner
14247 West iliff Avenue,
Lakewood, CO
80228-5421

The Claim is approximately 1,500 feet long and 600 feet wide such that 1,450 feet are claimed in a north direction and 50 feet are claimed in a south direction from the point of discovery (monument of location), at which this Notice of Location is posted, together with 300 feet on each side of the monument of location and center line of the Claim. The general course of the lode or vein is from the north to the south direction.

General Location Description: This claim lies in the Cortez Mining District located approximately 20 miles south of the town of Beowawe located in Eureka County, Nevada, and is located in the following survey: Township 28N, R49E, Section 8 East of the Mt. Diablo Meridian.

SIGNATURE OF LOCATOR:

John Gardiner

By: John Gardiner - (Claimant)

BOOK 329 PAGE 280
OFFICIAL RECORDS
RECORDED AT THE REQUEST OF
John Gardiner
99 SEP 13 AM 9:51
EUREKA COUNTY NEVADA
M.N. REBALEATI, RECORDER
FILE NO. FEES 11.50

172888

BOOK 329 PAGE 280

~~CERTIFICATE~~ Notice of Location
Lode Mining Claim

172889

TO ALL WHOM IT MAY CONCERN

The undersigned hereby certifies that he has caused to be located the BIG No. 206 Lode Mining Claim in Eureka County, Nevada, on the 10th day of September, 1999.

Name and mailing address of locator:

John Gardiner
14247 West iliff Avenue,
Lakewood, CO
80228-5421

The Claim is approximately 1,500 feet long and 600 feet wide such that 1,450 feet are claimed in a north direction and 50 feet are claimed in a south direction from the point of discovery (monument of location), at which this Notice of Location is posted, together with 300 feet on each side of the monument of location and center line of the Claim. The general course of the lode or vein is from the north to the south direction.

General Location Description: This claim lies in the Cortez Mining District located approximately 20 miles south of the town of Beowawe located in Eureka County, Nevada, and is located in the following survey: Township 28N, R49E, Section 8 East of the Mt. Diablo Meridian.

SIGNATURE OF LOCATOR:

John Gardiner

By: John Gardiner - (Claimant)

BOOK 327 PAGE 281
OFFICIAL RECORDS
RECORDED AT THE REQUEST OF
John Gardiner
99 SEP 13 AM 9:51

EUREKA COUNTY NEVADA
M.N. REBALEATI, RECORDER
FILE NO. FEES //. 50

172889

BOOK 329 PAGE 281

~~CERTIFICATE~~ Notice of Location
Lode Mining Claim

172890

TO ALL WHOM IT MAY CONCERN

The undersigned hereby certifies that he has caused to be located the BIG No. 207 Lode Mining Claim in Eureka County, Nevada, on the 10th day of September, 1999.

Name and mailing address of locator:

John Gardiner
14247 West iliff Avenue,
Lakewood, CO
80228-5421

The Claim is approximately 1,500 feet long and 600 feet wide such that 1,450 feet are claimed in a north direction and 50 feet are claimed in a south direction from the point of discovery (monument of location), at which this Notice of Location is posted, together with 300 feet on each side of the monument of location and center line of the Claim. The general course of the lode or vein is from the north to the south direction.

General Location Description: This claim lies in the Cortez Mining District located approximately 20 miles south of the town of Beowawe located in Eureka County, Nevada, and is located in the following survey: Township 28N, R49E, Section 8 East of the Mt. Diablo Meridian.

SIGNATURE OF LOCATOR:

John Gardiner

By: John Gardiner - (Claimant)

BOOK 329 PAGE 282
OFFICIAL RECORDS
RECORDED AT THE REQUEST OF
John Gardiner
99 SEP 13 AM 9:51

EUREKA COUNTY NEVADA
M.H. REBALEATI, RECORDER
FILE NO. FEES 11.50

172890

BOOK 329 PAGE 282

~~CERTIFICATE~~ ~~Notice of Location~~
Lode Mining Claim

172891

TO ALL WHOM IT MAY CONCERN

The undersigned hereby certifies that he has caused to be located the BIG No. 208 Lode Mining Claim in Eureka County, Nevada, on the 10th day of September, 1999.

Name and mailing address of locator:

John Gardiner
14247 West iliff Avenue,
Lakewood, CO
80228-5421

The Claim is approximately 1,500 feet long and 600 feet wide such that 1,450 feet are claimed in a north direction and 50 feet are claimed in a south direction from the point of discovery (monument of location), at which this Notice of Location is posted, together with 300 feet on each side of the monument of location and center line of the Claim. The general course of the lode or vein is from the north to the south direction.

General Location Description: This claim lies in the Cortez Mining District located approximately 20 miles south of the town of Beowawe located in Eureka County, Nevada, and is located in the following survey: Township 28N, R49E, Section 8 East of the Mt. Diablo Meridian.

SIGNATURE OF LOCATOR:

John Gardiner

By: John Gardiner - (Claimant)

BOOK 329 PAGE 283
OFFICIAL RECORDS
RECORDED AT THE REQUEST OF
John Gardiner
99 SEP 13 AM 9:51

EUREKA COUNTY NEVADA
M.N. REBALEATI, RECORDER
FILE NO. FEES 11.50

172891

BOOK 329 PAGE 283

~~CERTIFICATE~~ Notice of Location
Lode Mining Claim

172892

TO ALL WHOM IT MAY CONCERN

The undersigned hereby certifies that he has caused to be located the BIG No. 209 Lode Mining Claim in Eureka County, Nevada, on the 10th day of September, 1999.


Name and mailing address of locator:

John Gardiner
14247 West iliff Avenue,
Lakewood, CO
80228-5421

The Claim is approximately 1,500 feet long and 600 feet wide such that 1,450 feet are claimed in a north direction and 50 feet are claimed in a south direction from the point of discovery (monument of location), at which this Notice of Location is posted, together with 300 feet on each side of the monument of location and center line of the Claim. The general course of the lode or vein is from the north to the south direction.

General Location Description: This claim lies in the Cortez Mining District located approximately 20 miles south of the town of Beowawe located in Eureka County, Nevada, and is located in the following survey: Township 28N, R49E, Section 8 East of the Mt. Diablo Meridian.

SIGNATURE OF LOCATOR:



By: John Gardiner - (Claimant)

BOOK 329 PAGE 284
OFFICIAL RECORDS
RECORDED AT THE REQUEST OF
John Gardiner
99 SEP 13 AM 9:52
EUREKA COUNTY NEVADA
M.N. REBALEATI, RECORDER
FILE NO. FEES 11.50

172892

BOOK 329 PAGE 284

~~CERTIFICATE~~ Notice of Location
Lode Mining Claim

172893

TO ALL WHOM IT MAY CONCERN

The undersigned hereby certifies that he has caused to be located the BIG No. 210 Lode Mining Claim in Eureka County, Nevada, on the 10th day of September, 1999.

Name and mailing address of locator:

John Gardiner
14247 West iliff Avenue,
Lakewood, CO
80228-5421

The Claim is approximately 1,500 feet long and 600 feet wide such that 1,450 feet are claimed in a north direction and 50 feet are claimed in a south direction from the point of discovery (monument of location), at which this Notice of Location is posted, together with 300 feet on each side of the monument of location and center line of the Claim. The general course of the lode or vein is from the north to the south direction.

General Location Description: This claim lies in the Cortez Mining District located approximately 20 miles south of the town of Beowawe located in Eureka County, Nevada, and is located in the following survey: Township 28N, R49E, Section 8 East of the Mt. Diablo Meridian.

SIGNATURE OF LOCATOR:

John Gardiner

By: John Gardiner - (Claimant)

BOOK 329 PAGE 285
OFFICIAL RECORDS
RECORDED AT THE REQUEST OF
John Gardiner
99 SEP 13 AM 9:52

EUREKA COUNTY NEVADA
M.N. REBALEATI, RECORDER
FILE NO. FEES 11.00

172893

BOOK 329 PAGE 285

~~CERTIFICATE~~ Notice of Location
Lode Mining Claim

172894

TO ALL WHOM IT MAY CONCERN

The undersigned hereby certifies that he has caused to be located the BIG No. 211 Lode Mining Claim in Eureka County, Nevada, on the 10th day of September, 1999.

Name and mailing address of locator:

John Gardiner
14247 West iliff Avenue,
Lakewood, CO
80228-5421

The Claim is approximately 1,500 feet long and 600 feet wide such that 1,450 feet are claimed in a north direction and 50 feet are claimed in a south direction from the point of discovery (monument of location), at which this Notice of Location is posted, together with 300 feet on each side of the monument of location and center line of the Claim. The general course of the lode or vein is from the north to the south direction.

General Location Description: This claim lies in the Cortez Mining District located approximately 20 miles south of the town of Beowawe located in Eureka County, Nevada, and is located in the following survey: Township 28N, R49E, Section 8 East of the Mt. Diablo Meridian.

SIGNATURE OF LOCATOR:

John Gardiner

By: John Gardiner - (Claimant)

BOOK 329 PAGE 286
OFFICIAL RECORDS
RECORDED AT THE REQUEST OF
John Gardiner
99 SEP 13 AM 9:52
EUREKA COUNTY NEVADA
M.N. REBALEATI, RECORDER
FILE NO. FEES 11.50

172894

BOOK 329 PAGE 286

~~CERTIFICATE~~ Notice of Location
Lode Mining Claim

172895

TO ALL WHOM IT MAY CONCERN

The undersigned hereby certifies that he has caused to be located the BIG No. 212 Lode Mining Claim in Eureka County, Nevada, on the 10th day of September, 1999.

Name and mailing address of locator:

John Gardiner
14247 West iliff Avenue,
Lakewood, CO
80228-5421

The Claim is approximately 1,500 feet long and 600 feet wide such that 1,450 feet are claimed in a north direction and 50 feet are claimed in a south direction from the point of discovery (monument of location), at which this Notice of Location is posted, together with 300 feet on each side of the monument of location and center line of the Claim. The general course of the lode or vein is from the north to the south direction.

General Location Description: This claim lies in the Cortez Mining District located approximately 20 miles south of the town of Beowawe located in Eureka County, Nevada, and is located in the following survey: Township 28N, R49E, Section 8 East of the Mt. Diablo Meridian.

SIGNATURE OF LOCATOR:

John Gardiner

By: John Gardiner - (Claimant)

BOOK 329 PAGE 287
OFFICIAL RECORDS
RECORDED AT THE REQUEST OF
John Gardiner
99 SEP 13 AM 9:52
EUREKA COUNTY NEVADA
M.N. REBALEATI, RECORDER
FILE NO. FEES 11.50

172895

BOOK 329 PAGE 287

CERTIFICATE ~~Notice~~ of Location
Lode Mining Claim

172896

TO ALL WHOM IT MAY CONCERN

The undersigned hereby certifies that he has caused to be located the BIG No. 213 Lode Mining Claim in Eureka County, Nevada, on the 10th day of September, 1999.


Name and mailing address of locator:

John Gardiner
14247 West iliff Avenue,
Lakewood, CO
80228-5421

The Claim is approximately 1,500 feet long and 600 feet wide such that 1,450 feet are claimed in a north direction and 50 feet are claimed in a south direction from the point of discovery (monument of location), at which this Notice of Location is posted, together with 300 feet on each side of the monument of location and center line of the Claim. The general course of the lode or vein is from the north to the south direction.

General Location Description: This claim lies in the Cortez Mining District located approximately 20 miles south of the town of Beowawe located in Eureka County, Nevada, and is located in the following survey: Township 28N, R49E, Section 8 East of the Mt. Diablo Meridian.

SIGNATURE OF LOCATOR:



By: John Gardiner - (Claimant)

BOOK 329 PAGE 288
OFFICIAL RECORDS
RECORDED AT THE REQUEST OF
John Gardiner
99 SEP 13 AM 9:52
EUREKA COUNTY NEVADA
M.W. REBALEATI, RECORDER
FILE NO. FEES 11.50

172896

BOOK 329 PAGE 288

~~CERTIFICATE~~ Notice of Location
Lode Mining Claim

172897

TO ALL WHOM IT MAY CONCERN

The undersigned hereby certifies that he has caused to be located the BIG No. 214 Lode Mining Claim in Eureka County, Nevada, on the 10th day of September, 1999.

Name and mailing address of locator:

John Gardiner
14247 West iliff Avenue,
Lakewood, CO
80228-5421

The Claim is approximately 1,500 feet long and 600 feet wide such that 1,450 feet are claimed in a north direction and 50 feet are claimed in a south direction from the point of discovery (monument of location), at which this Notice of Location is posted, together with 300 feet on each side of the monument of location and center line of the Claim. The general course of the lode or vein is from the north to the south direction.

General Location Description: This claim lies in the Cortez Mining District located approximately 20 miles south of the town of Beowawe located in Eureka County, Nevada, and is located in the following survey: Township 28N, R49E, Section 8 East of the Mt. Diablo Meridian.

SIGNATURE OF LOCATOR:

John Gardiner

By: John Gardiner - (Claimant)

BOOK 329 PAGE 289
OFFICIAL RECORDS
RECORDED AT THE REQUEST OF
John Gardiner
99 SEP 13 AM 9:52

EUREKA COUNTY NEVADA
M.N. REBALEATI, RECORDER
FILE NO. FEES \$ 11.50

172897

BOOK 329 PAGE 289

~~CERTIFICATE~~ Notice of Location
Lode Mining Claim

172898

TO ALL WHOM IT MAY CONCERN

The undersigned hereby certifies that he has caused to be located the BIG No. 215 Lode Mining Claim in Eureka County, Nevada, on the 10th day of September, 1999.

Name and mailing address of locator:

John Gardiner
14247 West iliff Avenue,
Lakewood, CO
80228-5421

The Claim is approximately 1,500 feet long and 600 feet wide such that 1,450 feet are claimed in a north direction and 50 feet are claimed in a south direction from the point of discovery (monument of location), at which this Notice of Location is posted, together with 300 feet on each side of the monument of location and center line of the Claim. The general course of the lode or vein is from the north to the south direction.

General Location Description: This claim lies in the Cortez Mining District located approximately 20 miles south of the town of Beowawe located in Eureka County, Nevada, and is located in the following survey: Township 28N, R49E, Section 8 East of the Mt. Diablo Meridian.

SIGNATURE OF LOCATOR:

John Gardiner

By: John Gardiner - (Claimant)

BOOK 329 PAGE 290
OFFICIAL RECORDS
RECORDED AT THE REQUEST OF
John Gardiner
99 SEP 13 AM 9:53
EUREKA COUNTY NEVADA
M.N. REBALEATI, RECORDER
FILE NO. FEES 11.50

172898

BOOK 329 PAGE 290

~~CERTIFICATE~~ Notice of Location
Lode Mining Claim

172899

TO ALL WHOM IT MAY CONCERN

The undersigned hereby certifies that he has caused to be located the BIG No. 216 Lode Mining Claim in Eureka County, Nevada, on the 16th day of September, 1999.


Name and mailing address of locator:

John Gardiner
14247 West iliff Avenue,
Lakewood, CO
80228-5421


The Claim is approximately 1,500 feet long and 600 feet wide such that 1,450 feet are claimed in a north direction and 50 feet are claimed in a south direction from the point of discovery (monument of location), at which this Notice of Location is posted, together with 300 feet on each side of the monument of location and center line of the Claim. The general course of the lode or vein is from the north to the south direction.

General Location Description: This claim lies in the Cortez Mining District located approximately 20 miles south of the town of Beowawe located in Eureka County, Nevada, and is located in the following survey: Township 28N, R49E, Section 8 East of the Mt. Diablo Meridian.

SIGNATURE OF LOCATOR:



By: John Gardiner - (Claimant)

BOOK 329 PAGE 291
OFFICIAL RECORDS
RECORDED AT THE REQUEST OF

99 SEP 13 AM 9:53

EUREKA COUNTY NEVADA
M.N. REBALEATI, RECORDER
FILE NO. FEES 11.58

172899

BOOK 329 PAGE 291

~~CERTIFICATE~~ Notice of Location
Lode Mining Claim

172900

TO ALL WHOM IT MAY CONCERN

The undersigned hereby certifies that he has caused to be located the BIG No. 217 Lode Mining Claim in Eureka County, Nevada, on the 10th day of September, 1999.

Name and mailing address of locator:

John Gardiner
14247 West iliff Avenue,
Lakewood, CO
80228-5421

The Claim is approximately 1,500 feet long and 600 feet wide such that 1,450 feet are claimed in a north direction and 50 feet are claimed in a south direction from the point of discovery (monument of location), at which this Notice of Location is posted, together with 300 feet on each side of the monument of location and center line of the Claim. The general course of the lode or vein is from the north to the south direction.

General Location Description: This claim lies in the Cortez Mining District located approximately 20 miles south of the town of Beowawe located in Eureka County, Nevada, and is located in the following survey: Township 28N, R49E, Section 8 East of the Mt. Diablo Meridian.

SIGNATURE OF LOCATOR:

John Gardiner

By: John Gardiner - (Claimant)

BOOK 329 PAGE 292
OFFICIAL RECORDS
RECORDED AT THE REQUEST OF
John Gardiner
99 SEP 13 AM 9:53

EUREKA COUNTY NEVADA
M.N. REBALEATI, RECORDER
FILE NO. FEES 11.50

172900

BOOK 329 PAGE 292

~~CERTIFICATE~~ Notice of Location
Lode Mining Claim

172901

TO ALL WHOM IT MAY CONCERN

The undersigned hereby certifies that he has caused to be located the BIG No. 218 Lode Mining Claim in Eureka County, Nevada, on the 10th day of September, 1999.

Name and mailing address of locator:

John Gardiner
14247 West iliff Avenue,
Lakewood, CO
80228-5421

The Claim is approximately 1,500 feet long and 600 feet wide such that 1,450 feet are claimed in a north direction and 50 feet are claimed in a south direction from the point of discovery (monument of location), at which this Notice of Location is posted, together with 300 feet on each side of the monument of location and center line of the Claim. The general course of the lode or vein is from the north to the south direction.

General Location Description: This claim lies in the Cortez Mining District located approximately 20 miles south of the town of Beowawe located in Eureka County, Nevada, and is located in the following survey: Township 28N, R49E, Section 8 East of the Mt. Diablo Meridian.

SIGNATURE OF LOCATOR:

John Gardiner

By: John Gardiner - (Claimant)

BOOK 329 PAGE 293
OFFICIAL RECORDS
RECORDED AT THE REQUEST OF
John Gardiner
99 SEP 13 AM 9:53
EUREKA COUNTY NEVADA
M.N. REBALEATI, RECORDER
FILE NO. FEES 11.50

172901

BOOK 329 PAGE 293

~~CERTIFICATE~~ Notice of Location
Lode Mining Claim

172902

TO ALL WHOM IT MAY CONCERN

The undersigned hereby certifies that he has caused to be located the BIG No. 219 Lode Mining Claim in Eureka County, Nevada, on the 10th day of September, 1999.

Name and mailing address of locator:

John Gardiner
14247 West iliff Avenue,
Lakewood, CO
80228-5421

The Claim is approximately 1,500 feet long and 600 feet wide such that 1,450 feet are claimed in a north direction and 50 feet are claimed in a south direction from the point of discovery (monument of location), at which this Notice of Location is posted, together with 300 feet on each side of the monument of location and center line of the Claim. The general course of the lode or vein is from the north to the south direction.

General Location Description: This claim lies in the Cortez Mining District located approximately 20 miles south of the town of Beowawe located in Eureka County, Nevada, and is located in the following survey: Township 28N, R49E, Section 8 East of the Mt. Diablo Meridian.

SIGNATURE OF LOCATOR:

John Gardiner

By: John Gardiner - (Claimant)

BOOK 329 PAGE 294
OFFICIAL RECORDS
RECORDED AT THE REQUEST OF
John Gardiner
99 SEP 13 AM 9:53
EUREKA COUNTY NEVADA
M.N. REBALEATI, RECORDER
FILE NO. FEES 11.50

172902

BOOK 329 PAGE 294

~~CERTIFICATE~~ Notice of Location
Lode Mining Claim

172903

TO ALL WHOM IT MAY CONCERN

The undersigned hereby certifies that he has caused to be located the BIG No. 220 Lode Mining Claim in Eureka County, Nevada, on the 10th day of September, 1999.

Name and mailing address of locator:

John Gardiner
14247 West iliff Avenue,
Lakewood, CO
80228-5421

The Claim is approximately 1,500 feet long and 600 feet wide such that 1,450 feet are claimed in a north direction and 50 feet are claimed in a south direction from the point of discovery (monument of location), at which this Notice of Location is posted, together with 300 feet on each side of the monument of location and center line of the Claim. The general course of the lode or vein is from the north to the south direction.

General Location Description: This claim lies in the Cortez Mining District located approximately 20 miles south of the town of Beowawe located in Eureka County, Nevada, and is located in the following survey: Township 28N, R49E, Section 8 East of the Mt. Diablo Meridian.

SIGNATURE OF LOCATOR:

John Gardiner

By: John Gardiner - (Claimant)

BOOK 329 PAGE 295
OFFICIAL RECORDS
RECORDED AT THE REQUEST OF
John Gardiner
99 SEP 13 AM 9:53

EUREKA COUNTY NEVADA
M.N. REBALEATI, RECORDER
FILE NO. FEES 11.50

172903

BOOK 329 PAGE 295

~~CERTIFICATE~~ Notice of Location
Lode Mining Claim

172904

TO ALL WHOM IT MAY CONCERN

The undersigned hereby certifies that he has caused to be located the BIG No. 221 Lode Mining Claim in Eureka County, Nevada, on the 10th day of September, 1999.

Name and mailing address of locator:

John Gardiner
14247 West iliff Avenue,
Lakewood, CO
80228-5421

The Claim is approximately 1,500 feet long and 600 feet wide such that 1,450 feet are claimed in a north direction and 50 feet are claimed in a south direction from the point of discovery (monument of location), at which this Notice of Location is posted, together with 300 feet on each side of the monument of location and center line of the Claim. The general course of the lode or vein is from the north to the south direction.

General Location Description: This claim lies in the Cortez Mining District located approximately 20 miles south of the town of Beowawe located in Eureka County, Nevada, and is located in the following survey: Township 28N, R49E, Section 8 East of the Mt. Diablo Meridian.

SIGNATURE OF LOCATOR:

John Gardiner

By: John Gardiner - (Claimant)

BOOK 329 PAGE 296
OFFICIAL RECORDS
RECORDED AT THE REQUEST OF
John Gardiner
99 SEP 13 AM 9:54
EUREKA COUNTY NEVADA
M.N. REBALEATI, RECORDER
FILE NO. FEES 11.50

172904

BOOK 329 PAGE 296

~~CERTIFICATE~~ Notice of Location
Lode Mining Claim

172905

TO ALL WHOM IT MAY CONCERN

The undersigned hereby certifies that he has caused to be located the BIG No. 222 Lode Mining Claim in Eureka County, Nevada, on the 10th day of September, 1999.

Name and mailing address of locator:

John Gardiner
14247 West iliff Avenue,
Lakewood, CO
80228-5421

The Claim is approximately 1,500 feet long and 600 feet wide such that 1,450 feet are claimed in a north direction and 50 feet are claimed in a south direction from the point of discovery (monument of location), at which this Notice of Location is posted, together with 300 feet on each side of the monument of location and center line of the Claim. The general course of the lode or vein is from the north to the south direction.

General Location Description: This claim lies in the Cortez Mining District located approximately 20 miles south of the town of Beowawe located in Eureka County, Nevada, and is located in the following survey: Township 28N, R49E, Section 8 East of the Mt. Diablo Meridian.

SIGNATURE OF LOCATOR:

John Gardiner

By: John Gardiner - (Claimant)

BOOK 329 PAGE 297
OFFICIAL RECORDS
RECORDED AT THE REQUEST OF
John Gardiner
99 SEP 13 AM 9:54
EUREKA COUNTY NEVADA
M.N. REBALEATI, RECORDER
FILE NO. FEES 11.50

172905

BOOK 329 PAGE 297

~~CERTIFICATE~~ Notice of Location
Lode Mining Claim

172906

TO ALL WHOM IT MAY CONCERN

The undersigned hereby certifies that he has caused to be located the BIG No. 223 Lode Mining Claim in Eureka County, Nevada, on the 10th day of September, 1999.

Name and mailing address of locator:

John Gardiner
14247 West iliff Avenue,
Lakewood, CO
80228-5421

The Claim is approximately 1,500 feet long and 600 feet wide such that 1,450 feet are claimed in a north direction and 50 feet are claimed in a south direction from the point of discovery (monument of location), at which this Notice of Location is posted, together with 300 feet on each side of the monument of location and center line of the Claim. The general course of the lode or vein is from the north to the south direction.

General Location Description: This claim lies in the Cortez Mining District located approximately 20 miles south of the town of Beowawe located in Eureka County, Nevada, and is located in the following survey: Township 28N, R49E, Section 8 East of the Mt. Diablo Meridian.

SIGNATURE OF LOCATOR:

John Gardiner

By: John Gardiner - (Claimant)

BOOK 329 PAGE 298
OFFICIAL RECORDS
RECORDED AT THE REQUEST OF
John Gardiner
99 SEP 13 AM 9:54

EUREKA COUNTY NEVADA
M.N. REBALEATI, RECORDER
FILE NO. FEES 11.50

172906

BOOK 329 PAGE 298

~~CERTIFICATE~~ ~~Notice~~ of Location
Lode Mining Claim

172907

TO ALL WHOM IT MAY CONCERN

The undersigned hereby certifies that he has caused to be located the BIG No. 224 Lode Mining Claim in Eureka County, Nevada, on the 10th day of September, 1999.

Name and mailing address of locator:

John Gardiner
14247 West iliff Avenue,
Lakewood, CO
80228-5421

The Claim is approximately 1,500 feet long and 600 feet wide such that 1,450 feet are claimed in a north direction and 50 feet are claimed in a south direction from the point of discovery (monument of location), at which this Notice of Location is posted, together with 300 feet on each side of the monument of location and center line of the Claim. The general course of the lode or vein is from the north to the south direction.

General Location Description: This claim lies in the Cortez Mining District located approximately 20 miles south of the town of Beowawe located in Eureka County, Nevada, and is located in the following survey: Township 28N, R49E, Section 8 East of the Mt. Diablo Meridian.

SIGNATURE OF LOCATOR:

John Gardiner

By: John Gardiner - (Claimant)

BOOK 329 PAGE 299
OFFICIAL RECORDS
RECORDED AT THE REQUEST OF
John Gardiner
99 SEP 13 AM 9:54
EUREKA COUNTY NEVADA
M.H. REBALEATI, RECORDER
FILE NO. FEES 11.50

172907

BOOK 329 PAGE 299

~~CERTIFICATE~~ Notice of Location
Lode Mining Claim

172908

TO ALL WHOM IT MAY CONCERN

The undersigned hereby certifies that he has caused to be located the BIG No. 225 Lode Mining Claim in Eureka County, Nevada, on the 10th day of September, 1999.


Name and mailing address of locator:

John Gardiner
14247 West iliff Avenue,
Lakewood, CO
80228-5421

The Claim is approximately 1,500 feet long and 600 feet wide such that 1,450 feet are claimed in a north direction and 50 feet are claimed in a south direction from the point of discovery (monument of location), at which this Notice of Location is posted, together with 300 feet on each side of the monument of location and center line of the Claim. The general course of the lode or vein is from the north to the south direction.

General Location Description: This claim lies in the Cortez Mining District located approximately 20 miles south of the town of Beowawe located in Eureka County, Nevada, and is located in the following survey: Township 28N, R49E, Section 18 East of the Mt. Diablo Meridian.

SIGNATURE OF LOCATOR:



By: John Gardiner - (Claimant)

BOOK 329 PAGE 300
OFFICIAL RECORDS
RECORDED AT THE REQUEST OF
John Gardiner
99 SEP 13 AM 9:54
EUREKA COUNTY NEVADA
M.N. REBALEATI, RECORDER
FILE NO. FEES 11.50

172908

BOOK 329 PAGE 300

~~CERTIFICATE~~ Notice of Location
Lode Mining Claim

172909

TO ALL WHOM IT MAY CONCERN

The undersigned hereby certifies that he has caused to be located the BIG No. 226 Lode Mining Claim in Eureka County, Nevada, on the 10th day of September, 1999.

Name and mailing address of locator:

John Gardiner
14247 West iliff Avenue,
Lakewood, CO
80228-5421

The Claim is approximately 1,500 feet long and 600 feet wide such that 1,450 feet are claimed in a north direction and 50 feet are claimed in a south direction from the point of discovery (monument of location), at which this Notice of Location is posted, together with 300 feet on each side of the monument of location and center line of the Claim. The general course of the lode or vein is from the north to the south direction.

General Location Description: This claim lies in the Cortez Mining District located approximately 20 miles south of the town of Beowawe located in Eureka County, Nevada, and is located in the following survey: Township 28N, R49E, Section 18 East of the Mt. Diablo Meridian.

SIGNATURE OF LOCATOR:

John Gardiner

By: John Gardiner - (Claimant)

BOOK 329 PAGE 301
OFFICIAL RECORDS
RECORDED AT THE REQUEST OF
John Gardiner
99 SEP 13 AM 9:54

EUREKA COUNTY NEVADA
M.N. REBALEATI, RECORDER
FILE NO. FEES 11.50

172909

BOOK 329 PAGE 301

~~CERTIFICATE~~ Notice of Location
Lode Mining Claim

172910

TO ALL WHOM IT MAY CONCERN

The undersigned hereby certifies that he has caused to be located the BIG No 227 Lode Mining Claim in Eureka County, Nevada, on the 10th day of September, 1999.

Name and mailing address of locator:

John Gardiner
14247 West iliff Avenue,
Lakewood, CO
80228-5421

The Claim is approximately 1,500 feet long and 600 feet wide such that 1,450 feet are claimed in a north direction and 50 feet are claimed in a south direction from the point of discovery (monument of location), at which this Notice of Location is posted, together with 300 feet on each side of the monument of location and center line of the Claim. The general course of the lode or vein is from the north to the south direction.

General Location Description: This claim lies in the Cortez Mining District located approximately 20 miles south of the town of Beowawe located in Eureka County, Nevada, and is located in the following survey: Township 28N, R49E, Section 18 East of the Mt. Diablo Meridian.

SIGNATURE OF LOCATOR:

John Gardiner

By: John Gardiner - (Claimant)

BOOK 329 PAGE 302
OFFICIAL RECORDS
RECORDED AT THE REQUEST OF
John Gardiner
99 SEP 13 AM 9:54

EUREKA COUNTY NEVADA
M.H. REBALEATI, RECORDER
FILE NO. FEES 11.50

172910

BOOK 329 PAGE 302

~~CERTIFICATE~~ Notice of Location
Lode Mining Claim

172911

TO ALL WHOM IT MAY CONCERN

The undersigned hereby certifies that he has caused to be located the BIG No. 228 Lode Mining Claim in Eureka County, Nevada, on the 10th day of September, 1999.

Name and mailing address of locator:

John Gardiner
14247 West iliff Avenue,
Lakewood, CO
80228-5421

The Claim is approximately 1,500 feet long and 600 feet wide such that 1,450 feet are claimed in a north direction and 50 feet are claimed in a south direction from the point of discovery (monument of location), at which this Notice of Location is posted, together with 300 feet on each side of the monument of location and center line of the Claim. The general course of the lode or vein is from the north to the south direction.

General Location Description: This claim lies in the Cortez Mining District located approximately 20 miles south of the town of Beowawe located in Eureka County, Nevada, and is located in the following survey: Township 28N, R49E, Section 18 East of the Mt. Diablo Meridian.

SIGNATURE OF LOCATOR:

John Gardiner

By: John Gardiner - (Claimant)

BOOK 329 PAGE 303
OFFICIAL RECORDS
RECORDED AT THE REQUEST OF
John Gardiner
99 SEP 13 AM 9:55
EUREKA COUNTY NEVADA
M.N. REBALEATI, RECORDER
FILE NO. FEES 11.50

172911

BOOK 329 PAGE 303

~~CERTIFICATE~~ Notice of Location
Lode Mining Claim

172912

TO ALL WHOM IT MAY CONCERN

The undersigned hereby certifies that he has caused to be located the BIG No. 29 Lode Mining Claim in Eureka County, Nevada, on the 10th day of September, 1999.

Name and mailing address of locator:

John Gardiner
14247 West iliff Avenue,
Lakewood, CO
80228-5421

The Claim is approximately 1,500 feet long and 600 feet wide such that 1,450 feet are claimed in a north direction and 50 feet are claimed in a south direction from the point of discovery (monument of location), at which this Notice of Location is posted, together with 300 feet on each side of the monument of location and center line of the Claim. The general course of the lode or vein is from the north to the south direction.

General Location Description: This claim lies in the Cortez Mining District located approximately 20 miles south of the town of Beowawe located in Eureka County, Nevada, and is located in the following survey: Township 28N, R49E, Section 18 East of the Mt. Diablo Meridian.

SIGNATURE OF LOCATOR:

John Gardiner

By: John Gardiner - (Claimant)

BOOK 329 PAGE 304
OFFICIAL RECORDS
RECORDED AT THE REQUEST OF
John Gardiner
99 SEP 13 AM 9:55

EUREKA COUNTY NEVADA
M.N. REBALEATI, RECORDER
FILE NO. FEES 11.50

172912

BOOK 329 PAGE 304

~~CERTIFICATE~~ Notice of Location
Lode Mining Claim

172913

TO ALL WHOM IT MAY CONCERN

The undersigned hereby certifies that he has caused to be located the BIG No. 230 Lode Mining Claim in Eureka County, Nevada, on the 10th day of September, 1999.

Name and mailing address of locator:

John Gardiner
14247 West iliff Avenue,
Lakewood, CO
80228-5421

The Claim is approximately 1,500 feet long and 600 feet wide such that 1,450 feet are claimed in a north direction and 50 feet are claimed in a south direction from the point of discovery (monument of location), at which this Notice of Location is posted, together with 300 feet on each side of the monument of location and center line of the Claim. The general course of the lode or vein is from the north to the south direction.

General Location Description: This claim lies in the Cortez Mining District located approximately 20 miles south of the town of Beowawe located in Eureka County, Nevada, and is located in the following survey: Township 28N, R49E, Section 18 East of the Mt. Diablo Meridian.

SIGNATURE OF LOCATOR:

John Gardiner

By: John Gardiner - (Claimant)

BOOK 329 PAGE 305
OFFICIAL RECORDS
RECORDED AT THE REQUEST OF
John Gardiner
99 SEP 13 AM 9:55

EUREKA COUNTY NEVADA
M.N. REBALEATI, RECORDER
FILE NO. FEES 11.50

172913

BOOK 329 PAGE 305

~~CERTIFICATE~~ Notice of Location
Lode Mining Claim

172914

TO ALL WHOM IT MAY CONCERN

The undersigned hereby certifies that he has caused to be located the BIG No. 231 Lode Mining Claim in Eureka County, Nevada, on the 10th day of September, 1999.

Name and mailing address of locator:

John Gardiner
14247 West iliff Avenue,
Lakewood, CO
80228-5421

The Claim is approximately 1,500 feet long and 600 feet wide such that 1,450 feet are claimed in a north direction and 50 feet are claimed in a south direction from the point of discovery (monument of location), at which this Notice of Location is posted, together with 300 feet on each side of the monument of location and center line of the Claim. The general course of the lode or vein is from the north to the south direction.

General Location Description: This claim lies in the Cortez Mining District located approximately 20 miles south of the town of Beowawe located in Eureka County, Nevada, and is located in the following survey: Township 28N, R49E, Section 18 East of the Mt. Diablo Meridian.

SIGNATURE OF LOCATOR:

John Gardiner

By: John Gardiner - (Claimant)

BOOK 329 PAGE 306
OFFICIAL RECORDS
RECORDED AT THE REQUEST OF
John Gardiner
99 SEP 13 AM 9:55
EUREKA COUNTY NEVADA
M.N. REBALEATI, RECORDER
FILE NO. FEES 11.50

172914

BOOK 329 PAGE 306

~~CERTIFICATE~~ Notice of Location
Lode Mining Claim

172915

TO ALL WHOM IT MAY CONCERN

The undersigned hereby certifies that he has caused to be located the BIG No. 232 Lode Mining Claim in Eureka County, Nevada, on the 10th day of September, 1999.

Name and mailing address of locator:

John Gardiner
14247 West iliff Avenue,
Lakewood, CO
80228-5421

The Claim is approximately 1,500 feet long and 600 feet wide such that 1,450 feet are claimed in a north direction and 50 feet are claimed in a south direction from the point of discovery (monument of location), at which this Notice of Location is posted, together with 300 feet on each side of the monument of location and center line of the Claim. The general course of the lode or vein is from the north to the south direction.

General Location Description: This claim lies in the Cortez Mining District located approximately 20 miles south of the town of Beowawe located in Eureka County, Nevada, and is located in the following survey: Township 28N, R49E, Section 18 East of the Mt. Diablo Meridian.

SIGNATURE OF LOCATOR:

John Gardiner

By: John Gardiner - (Claimant)

BOOK 329 PAGE 387
OFFICIAL RECORDS
RECORDED AT THE REQUEST OF
John Gardiner
99 SEP 13 AM 9:55

EUREKA COUNTY NEVADA
M.N. REBALEATI, RECORDER
FILE NO. FEES 11.58

172915

BOOK 329 PAGE 307

~~CERTIFICATE~~ Notice of Location
Lode Mining Claim

172916

TO ALL WHOM IT MAY CONCERN

The undersigned hereby certifies that he has caused to be located the BIG No. 233 Lode Mining Claim in Eureka County, Nevada, on the 10th day of September, 1999.

Name and mailing address of locator:

John Gardiner
14247 West iliff Avenue,
Lakewood, CO
80228-5421

The Claim is approximately 1,500 feet long and 600 feet wide such that 1,450 feet are claimed in a north direction and 50 feet are claimed in a south direction from the point of discovery (monument of location), at which this Notice of Location is posted, together with 300 feet on each side of the monument of location and center line of the Claim. The general course of the lode or vein is from the north to the south direction.

General Location Description: This claim lies in the Cortez Mining District located approximately 20 miles south of the town of Beowawe located in Eureka County, Nevada, and is located in the following survey: Township 28N, R49E, Section 18 East of the Mt. Diablo Meridian.

SIGNATURE OF LOCATOR:

John Gardiner

By: John Gardiner - (Claimant)

BOOK 329 PAGE 308
OFFICIAL RECORDS
RECORDED AT THE REQUEST OF
John Gardiner
99 SEP 13 AM 9:55
EUREKA COUNTY NEVADA
M.N. REBALEATI, RECORDER
FILE NO. FEES 11.50

172916

BOOK 329 PAGE 308

~~CERTIFICATE~~ Notice of Location
Lode Mining Claim

172917

TO ALL WHOM IT MAY CONCERN

The undersigned hereby certifies that he has caused to be located the BIG No. 234 Lode Mining Claim in Eureka County, Nevada, on the 10th day of September, 1999.

Name and mailing address of locator:

John Gardiner
14247 West iliff Avenue,
Lakewood, CO
80228-5421

The Claim is approximately 1,500 feet long and 600 feet wide such that 1,450 feet are claimed in a north direction and 50 feet are claimed in a south direction from the point of discovery (monument of location), at which this Notice of Location is posted, together with 300 feet on each side of the monument of location and center line of the Claim. The general course of the lode or vein is from the north to the south direction.

General Location Description: This claim lies in the Cortez Mining District located approximately 20 miles south of the town of Beowawe located in Eureka County, Nevada, and is located in the following survey: Township 28N, R49E, Section 18 East of the Mt. Diablo Meridian.

SIGNATURE OF LOCATOR:

John Gardiner

By: John Gardiner - (Claimant)

BOOK 329 PAGE 309
OFFICIAL RECORDS
RECORDED AT THE REQUEST OF
John Gardiner
99 SEP 13 AM 9:55

EUREKA COUNTY NEVADA
M.N. REBALEATI, RECORDER
FILE NO. FEES 11.50

172917

BOOK 329 PAGE 309

~~CERTIFICATE~~ Notice of Location
Lode Mining Claim

172918

TO ALL WHOM IT MAY CONCERN

The undersigned hereby certifies that he has caused to be located the BIG No. 235 Lode Mining Claim in Eureka County, Nevada, on the 10th day of September, 1999.

Name and mailing address of locator:

John Gardiner
14247 West iliff Avenue,
Lakewood, CO
80228-5421

The Claim is approximately 1,500 feet long and 600 feet wide such that 1,450 feet are claimed in a north direction and 50 feet are claimed in a south direction from the point of discovery (monument of location), at which this Notice of Location is posted, together with 300 feet on each side of the monument of location and center line of the Claim. The general course of the lode or vein is from the north to the south direction.

General Location Description: This claim lies in the Cortez Mining District located approximately 20 miles south of the town of Beowawe located in Eureka County, Nevada, and is located in the following survey: Township 28N, R49E, Section 18 East of the Mt. Diablo Meridian.

SIGNATURE OF LOCATOR:

John Gardiner

By: John Gardiner - (Claimant)

BOOK 329 PAGE 310
OFFICIAL RECORDS
RECORDED AT THE REQUEST OF
John Gardiner
99 SEP 13 AM 9:55
EUREKA COUNTY NEVADA
M.N. REBALEATI, RECORDER
FILE NO. FEES 11.50

172918

BOOK 329 PAGE 310

**CERTIFICATE Notice of Location
Lode Mining Claim**

172919

TO ALL WHOM IT MAY CONCERN

The undersigned hereby certifies that he has caused to be located the BIG No. 236 Lode Mining Claim in Eureka County, Nevada, on the 10th day of September, 1999.

Name and mailing address of locator:

John Gardiner
14247 West iliff Avenue,
Lakewood, CO
80228-5421

The Claim is approximately 1,500 feet long and 600 feet wide such that 1,450 feet are claimed in a north direction and 50 feet are claimed in a south direction from the point of discovery (monument of location), at which this Notice of Location is posted, together with 300 feet on each side of the monument of location and center line of the Claim. The general course of the lode or vein is from the north to the south direction.

General Location Description: This claim lies in the Cortez Mining District located approximately 20 miles south of the town of Beowawe located in Eureka County, Nevada, and is located in the following survey: Township 28N, R49E, Section 18 East of the Mt. Diablo Meridian.

SIGNATURE OF LOCATOR:

John Gardiner

By: John Gardiner - (Claimant)

BOOK 329 PAGE 311
OFFICIAL RECORDS
RECORDED AT THE REQUEST OF
John Gardiner
99 SEP 13 AM 9:56

EUREKA COUNTY NEVADA
M.N. REBALEATI, RECORDER
FILE NO. FEES 11.50

172919

BOOK 329 PAGE 311

~~CERTIFICATE~~ Notice of Location
Lode Mining Claim

172920

TO ALL WHOM IT MAY CONCERN

The undersigned hereby certifies that he has caused to be located the BIG No. 237 Lode Mining Claim in Eureka County, Nevada, on the 30 day of September, 1999.

Name and mailing address of locator:

John Gardiner
14247 West iliff Avenue,
Lakewood, CO
80228-5421

The Claim is approximately 1,500 feet long and 600 feet wide such that 1,450 feet are claimed in a north direction and 50 feet are claimed in a south direction from the point of discovery (monument of location), at which this Notice of Location is posted, together with 300 feet on each side of the monument of location and center line of the Claim. The general course of the lode or vein is from the north to the south direction.

General Location Description: This claim lies in the Cortez Mining District located approximately 20 miles south of the town of Beowawe located in Eureka County, Nevada, and is located in the following survey: Township 29N, R48E, Section 26 East of the Mt. Diablo Meridian.

SIGNATURE OF LOCATOR:

John Gardiner

By: John Gardiner - (Claimant)

BOOK 329 PAGE 312
OFFICIAL RECORDS
RECORDED AT THE REQUEST OF
John Gardiner
99 SEP 13 AM 9:56
EUREKA COUNTY NEVADA
M.N. REBALEATI, RECORDER
FILE NO. FEES 11.50

172920

BOOK 329 PAGE 312

172921

~~CERTIFICATE~~ Notice of Location
Lode Mining Claim

TO ALL WHOM IT MAY CONCERN

The undersigned hereby certifies that he has caused to be located the BIG No. 238 Lode Mining Claim in Eureka County, Nevada, on the 3RD day of September, 1999.

Name and mailing address of locator:

John Gardiner
14247 West iliff Avenue,
Lakewood, CO
80228-5421

The Claim is approximately 1,500 feet long and 600 feet wide such that 1,450 feet are claimed in a north direction and 50 feet are claimed in a south direction from the point of discovery (monument of location), at which this Notice of Location is posted, together with 300 feet on each side of the monument of location and center line of the Claim. The general course of the lode or vein is from the north to the south direction.

General Location Description: This claim lies in the Cortez Mining District located approximately 20 miles south of the town of Beowawe located in Eureka County, Nevada, and is located in the following survey: Township 29N, R48E, Section 26 East of the Mt. Diablo Meridian.

SIGNATURE OF LOCATOR:

John Gardiner

By: John Gardiner - (Claimant)

BOOK 329 PAGE 313
OFFICIAL RECORDS
RECORDED AT THE REQUEST OF
John Gardiner
99 SEP 13 AM 9:56
EUREKA COUNTY NEVADA
M.N. REBALEATI, RECORDER
FILE NO. FEES 11.50

172921

BOOK 329 PAGE 3 | 3

~~CERTIFICATE~~ Notice of Location
Lode Mining Claim

172922

TO ALL WHOM IT MAY CONCERN

The undersigned hereby certifies that he has caused to be located the BIG No. 239 Lode Mining Claim in Eureka County, Nevada, on the 3rd day of September, 1999.

Name and mailing address of locator:

John Gardiner
14247 West iliff Avenue,
Lakewood, CO
80228-5421

The Claim is approximately 1,500 feet long and 600 feet wide such that 1,450 feet are claimed in a north direction and 50 feet are claimed in a south direction from the point of discovery (monument of location), at which this Notice of Location is posted, together with 300 feet on each side of the monument of location and center line of the Claim. The general course of the lode or vein is from the north to the south direction.

General Location Description: This claim lies in the Cortez Mining District located approximately 20 miles south of the town of Beowawe located in Eureka County, Nevada, and is located in the following survey: Township 29N, R48E, Section 26 East of the Mt. Diablo Meridian.

SIGNATURE OF LOCATOR:

John Gardiner

By: John Gardiner - (Claimant)

BOOK 329 PAGE 314
OFFICIAL RECORDS
RECORDED AT THE REQUEST OF
John Gardiner
99 SEP 13 AM 9:56
EUREKA COUNTY NEVADA
M.M. REBALEATI, RECORDER
FILE NO. FEES 11.50

172922

BOOK 329 PAGE 314

**CERTIFICATE Notice of Location
Lode Mining Claim**

172923

TO ALL WHOM IT MAY CONCERN

The undersigned hereby certifies that he has caused to be located the BIG No. 240 Lode Mining Claim in Eureka County, Nevada, on the 3rd day of September, 1999.


Name and mailing address of locator:

John Gardiner
14247 West iliff Avenue,
Lakewood, CO
80228-5421

The Claim is approximately 1,500 feet long and 600 feet wide such that 1,450 feet are claimed in a north direction and 50 feet are claimed in a south direction from the point of discovery (monument of location), at which this Notice of Location is posted, together with 300 feet on each side of the monument of location and center line of the Claim. The general course of the lode or vein is from the north to the south direction.

General Location Description: This claim lies in the Cortez Mining District located approximately 20 miles south of the town of Beowawe located in Eureka County, Nevada, and is located in the following survey: Township 29N, R48E, Section 26 East of the Mt. Diablo Meridian.

SIGNATURE OF LOCATOR:



By: John Gardiner - (Claimant)

BOOK 329 PAGE 315
OFFICIAL RECORDS
RECORDED AT THE REQUEST OF
John Gardiner
99 SEP 13 AM 9:56
EUREKA COUNTY NEVADA
M.N. REBALEATI, RECORDER
FILE NO. FEES 11.50

172923

BOOK 329 PAGE 315

~~CERTIFICATE~~ Notice of Location
Lode Mining Claim

172924

TO ALL WHOM IT MAY CONCERN

The undersigned hereby certifies that he has caused to be located the BIG No. 241 Lode Mining Claim in Eureka County, Nevada, on the 3rd day of September, 1999.

Name and mailing address of locator:

John Gardiner
14247 West iliff Avenue,
Lakewood, CO
80228-5421

The Claim is approximately 1,500 feet long and 600 feet wide such that 1,450 feet are claimed in a north direction and 50 feet are claimed in a south direction from the point of discovery (monument of location), at which this Notice of Location is posted, together with 300 feet on each side of the monument of location and center line of the Claim. The general course of the lode or vein is from the north to the south direction.

General Location Description: This claim lies in the Cortez Mining District located approximately 20 miles south of the town of Beowawe located in Eureka County, Nevada, and is located in the following survey: Township 29N, R48E, Section 26 East of the Mt. Diablo Meridian.

SIGNATURE OF LOCATOR:

John Gardiner

By: John Gardiner - (Claimant)

BOOK 329 PAGE 316
OFFICIAL RECORDS
RECORDED AT THE REQUEST OF
John Gardiner
99 SEP 13 AM 9:56
EUREKA COUNTY NEVADA
M.N. REBALEATI, RECORDER
FILE NO. FEES 11.50

172924

BOOK 329 PAGE 316

~~CERTIFICATE~~ Notice of Location
Lode Mining Claim

172925

TO ALL WHOM IT MAY CONCERN

The undersigned hereby certifies that he has caused to be located the BIG No. 242 Lode Mining Claim in Eureka County, Nevada, on the 3rd day of September, 1999.

Name and mailing address of locator:

John Gardiner
14247 West iliff Avenue,
Lakewood, CO
80228-5421

The Claim is approximately 1,500 feet long and 600 feet wide such that 1,450 feet are claimed in a north direction and 50 feet are claimed in a south direction from the point of discovery (monument of location), at which this Notice of Location is posted, together with 300 feet on each side of the monument of location and center line of the Claim. The general course of the lode or vein is from the north to the south direction.

General Location Description: This claim lies in the Cortez Mining District located approximately 20 miles south of the town of Beowawe located in Eureka County, Nevada, and is located in the following survey: Township 29N, R48E, Section 26 East of the Mt. Diablo Meridian.

SIGNATURE OF LOCATOR:

John Gardiner

By: John Gardiner - (Claimant)

BOOK 329 PAGE 317
OFFICIAL RECORDS
RECORDED AT THE REQUEST OF
John Gardiner
99 SEP 13 AM 9:57

EUREKA COUNTY NEVADA
H.N. REBALEATI, RECORDER
FILE NO. FEES 11.50

172925

BOOK 329 PAGE 317

~~CERTIFICATE~~ Notice of Location
Lode Mining Claim

172926

TO ALL WHOM IT MAY CONCERN

The undersigned hereby certifies that he has caused to be located the BIG No. 243 Lode Mining Claim in Eureka County, Nevada, on the 3RD day of September, 1999.

Name and mailing address of locator:

John Gardiner
14247 West iliff Avenue,
Lakewood, CO
80228-5421

The Claim is approximately 1,500 feet long and 600 feet wide such that 1,450 feet are claimed in a north direction and 50 feet are claimed in a south direction from the point of discovery (monument of location), at which this Notice of Location is posted, together with 300 feet on each side of the monument of location and center line of the Claim. The general course of the lode or vein is from the north to the south direction.

General Location Description: This claim lies in the Cortez Mining District located approximately 20 miles south of the town of Beowawe located in Eureka County, Nevada, and is located in the following survey: Township 29N, R48E, Section 26 East of the Mt. Diablo Meridian.

SIGNATURE OF LOCATOR:

John Gardiner

By: John Gardiner - (Claimant)

BOOK 329 PAGE 318
OFFICIAL RECORDS
RECORDED AT THE REQUEST OF
John Gardiner
99 SEP 13 AM 9:57
EUREKA COUNTY NEVADA
M.N. REBALEATI. RECORDER
FILE NO. FEES 11.50

172926

BOOK 329 PAGE 318

CERTIFICATE

**~~Notice~~ of Location
Lode Mining Claim**

172927

TO ALL WHOM IT MAY CONCERN

The undersigned hereby certifies that he has caused to be located the BIG No. 244 Lode Mining Claim in Eureka County, Nevada, on the 3rd day of September, 1999.

Name and mailing address of locator:

John Gardiner
14247 West iliff Avenue,
Lakewood, CO
80228-5421

The Claim is approximately 1,500 feet long and 600 feet wide such that 1,450 feet are claimed in a north direction and 50 feet are claimed in a south direction from the point of discovery (monument of location), at which this Notice of Location is posted, together with 300 feet on each side of the monument of location and center line of the Claim. The general course of the lode or vein is from the north to the south direction.

General Location Description: This claim lies in the Cortez Mining District located approximately 20 miles south of the town of Beowawe located in Eureka County, Nevada, and is located in the following survey: Township 29N, R48E, Section 26 East of the Mt. Diablo Meridian.

SIGNATURE OF LOCATOR:

John Gardiner

By: John Gardiner - (Claimant)

BOOK **329** PAGE **319**
OFFICIAL RECORDS
RECORDED AT THE REQUEST OF
John Gardiner
99 SEP 13 AM 9:57
EUREKA COUNTY NEVADA
M.N. REBALEATI, RECORDER
FILE NO. FEES **11.50**

172927

BOOK 329 PAGE 319

**CERTIFICATE Notice of Location
Lode Mining Claim**

172928

TO ALL WHOM IT MAY CONCERN

The undersigned hereby certifies that he has caused to be located the BIG No. 245 Lode Mining Claim in Eureka County, Nevada, on the 3rd day of September, 1999.

Name and mailing address of locator:

John Gardiner
14247 West iliff Avenue,
Lakewood, CO
80228-5421

The Claim is approximately 1,500 feet long and 600 feet wide such that 1,450 feet are claimed in a north direction and 50 feet are claimed in a south direction from the point of discovery (monument of location), at which this Notice of Location is posted, together with 300 feet on each side of the monument of location and center line of the Claim. The general course of the lode or vein is from the north to the south direction.

General Location Description: This claim lies in the Cortez Mining District located approximately 20 miles south of the town of Beowawe located in Eureka County, Nevada, and is located in the following survey: Township 29N, R48E, Section 26 East of the Mt. Diablo Meridian.

SIGNATURE OF LOCATOR:

John Gardiner

By: John Gardiner - (Claimant)

BOOK **329** PAGE **320**
OFFICIAL RECORDS
RECORDED AT THE REQUEST OF
John Gardiner
99 SEP 13 AM 9:57
EUREKA COUNTY NEVADA
M.N. REBALEATI, RECORDER
FILE NO. FEES **11.50**

172928

BOOK **329** PAGE **320**

**CERTIFICATE Notice of Location
Lode Mining Claim**

172929

TO ALL WHOM IT MAY CONCERN

The undersigned hereby certifies that he has caused to be located the BIG No. 246 Lode Mining Claim in Eureka County, Nevada, on the 3rd day of September, 1999.

Name and mailing address of locator:

John Gardiner
14247 West iliff Avenue,
Lakewood, CO
80228-5421

The Claim is approximately 1,500 feet long and 600 feet wide such that 1,450 feet are claimed in a north direction and 50 feet are claimed in a south direction from the point of discovery (monument of location), at which this Notice of Location is posted, together with 300 feet on each side of the monument of location and center line of the Claim. The general course of the lode or vein is from the north to the south direction.

General Location Description: This claim lies in the Cortez Mining District located approximately 20 miles south of the town of Beowawe located in Eureka County, Nevada, and is located in the following survey: Township 29N, R48E, Section 26 East of the Mt. Diablo Meridian.

SIGNATURE OF LOCATOR:

John Gardiner

By: John Gardiner - (Claimant)

BOOK 329 PAGE 321
OFFICIAL RECORDS
RECORDED AT THE REQUEST OF
John Gardiner
99 SEP 13 AM 9:57
EUREKA COUNTY NEVADA
M.H. REBALEATI, RECORDER
FILE NO. FEES \$11.50

172929

BOOK 329 PAGE 321

~~CERTIFICATE~~ Notice of Location
Lode Mining Claim

172930

TO ALL WHOM IT MAY CONCERN

The undersigned hereby certifies that he has caused to be located the BIG No. 247 Lode Mining Claim in Eureka County, Nevada, on the 3rd day of September, 1999.

Name and mailing address of locator:

John Gardiner
14247 West iliff Avenue,
Lakewood, CO
80228-5421

The Claim is approximately 1,500 feet long and 600 feet wide such that 1,450 feet are claimed in a north direction and 50 feet are claimed in a south direction from the point of discovery (monument of location), at which this Notice of Location is posted, together with 300 feet on each side of the monument of location and center line of the Claim. The general course of the lode or vein is from the north to the south direction.

General Location Description: This claim lies in the Cortez Mining District located approximately 20 miles south of the town of Beowawe located in Eureka County, Nevada, and is located in the following survey: Township 29N, R48E, Section 26 East of the Mt. Diablo Meridian.

SIGNATURE OF LOCATOR:

John Gardiner

By: John Gardiner - (Claimant)

BOOK 329 PAGE 322
OFFICIAL RECORDS
RECORDED AT THE REQUEST OF
John Gardiner
99 SEP 13 AM 9:57
EUREKA COUNTY NEVADA
M.N. REBALEATI, RECORDER
FILE NO. FEES 11.50

172930

BOOK 329 PAGE 322

~~CERTIFICATE~~ Notice of Location
Lode Mining Claim

172931

TO ALL WHOM IT MAY CONCERN

The undersigned hereby certifies that he has caused to be located the BIG No. 248 Lode Mining Claim in Eureka County, Nevada, on the 3rd day of September, 1999.

Name and mailing address of locator:

John Gardiner
14247 West iliff Avenue,
Lakewood, CO
80228-5421

The Claim is approximately 1,500 feet long and 600 feet wide such that 1,450 feet are claimed in a north direction and 50 feet are claimed in a south direction from the point of discovery (monument of location), at which this Notice of Location is posted, together with 300 feet on each side of the monument of location and center line of the Claim. The general course of the lode or vein is from the north to the south direction.

General Location Description: This claim lies in the Cortez Mining District located approximately 20 miles south of the town of Beowawe located in Eureka County, Nevada, and is located in the following survey: Township 29N, R48E, Section 26 East of the Mt. Diablo Meridian.

SIGNATURE OF LOCATOR:

John Gardiner

By: John Gardiner - (Claimant)

BOOK 329 PAGE 323
OFFICIAL RECORDS
RECORDED AT THE REQUEST OF
John Gardiner
99 SEP 13 AM 9:57
EUREKA COUNTY NEVADA
M.N. REBALEATI. RECORDER
FILE NO. FEES 11.50

172931

BOOK 329 PAGE 323

~~CERTIFICATE~~ Notice of Location
Lode Mining Claim

172932

TO ALL WHOM IT MAY CONCERN

The undersigned hereby certifies that he has caused to be located the BIG No. 249 Lode Mining Claim in Eureka County, Nevada, on the 3rd day of September, 1999.

Name and mailing address of locator:

John Gardiner
14247 West iliff Avenue,
Lakewood, CO
80228-5421

The Claim is approximately 1,500 feet long and 600 feet wide such that 1,450 feet are claimed in a north direction and 50 feet are claimed in a south direction from the point of discovery (monument of location), at which this Notice of Location is posted, together with 300 feet on each side of the monument of location and center line of the Claim. The general course of the lode or vein is from the north to the south direction.

General Location Description: This claim lies in the Cortez Mining District located approximately 20 miles south of the town of Beowawe located in Eureka County, Nevada, and is located in the following survey: Township 29N, R48E, Section 26 East of the Mt. Diablo Meridian.

SIGNATURE OF LOCATOR:

John Gardiner

By: John Gardiner - (Claimant)

BOOK 329 PAGE 324
OFFICIAL RECORDS
RECORDED AT THE REQUEST OF
John Gardiner
99 SEP 13 AM 9:57
EUREKA COUNTY NEVADA
M.N. REBALEATI, RECORDER
FILE NO. FEES 11.50

172932

BOOK 329 PAGE 324

~~CERTIFICATE~~ Notice of Location
Lode Mining Claim

172933

TO ALL WHOM IT MAY CONCERN

The undersigned hereby certifies that he has caused to be located the BIG No. 26 Lode Mining Claim in Eureka County, Nevada, on the 3rd day of September, 1999.


Name and mailing address of locator:

John Gardiner
14247 West iliff Avenue,
Lakewood, CO
80228-5421

The Claim is approximately 1,500 feet long and 600 feet wide such that 1,450 feet are claimed in a north direction and 50 feet are claimed in a south direction from the point of discovery (monument of location), at which this Notice of Location is posted, together with 300 feet on each side of the monument of location and center line of the Claim. The general course of the lode or vein is from the north to the south direction.

General Location Description: This claim lies in the Cortez Mining District located approximately 20 miles south of the town of Beowawe located in Eureka County, Nevada, and is located in the following survey: Township 29N, R48E, Section 26 East of the Mt. Diablo Meridian.

SIGNATURE OF LOCATOR:



By: John Gardiner - (Claimant)

BOOK 329 PAGE 325
OFFICIAL RECORDS
RECORDED AT THE REQUEST OF
John Gardiner
99 SEP 13 AM 9:57

EUREKA COUNTY NEVADA
M.H. REBALEATI, RECORDER
FILE NO. FEES 11.50

172933
BOOK 329 PAGE 325

**CERTIFICATE Notice of Location
Lode Mining Claim**

172934

TO ALL WHOM IT MAY CONCERN

The undersigned hereby certifies that he has caused to be located the BIG No. 251 Lode Mining Claim in Eureka County, Nevada, on the 3rd day of September, 1999.

Name and mailing address of locator:

John Gardiner
14247 West iliff Avenue,
Lakewood, CO
80228-5421

The Claim is approximately 1,500 feet long and 600 feet wide such that 1,450 feet are claimed in a north direction and 50 feet are claimed in a south direction from the point of discovery (monument of location), at which this Notice of Location is posted, together with 300 feet on each side of the monument of location and center line of the Claim. The general course of the lode or vein is from the north to the south direction.

General Location Description: This claim lies in the Cortez Mining District located approximately 20 miles south of the town of Beowawe located in Eureka County, Nevada, and is located in the following survey: Township 29N, R48E, Section 26 East of the Mt. Diablo Meridian.

SIGNATURE OF LOCATOR:

John Gardiner

By: John Gardiner - (Claimant)

BOOK 329 PAGE 326
OFFICIAL RECORDS
RECORDED AT THE REQUEST OF
John Gardiner
99 SEP 13 AM 9:58
EUREKA COUNTY NEVADA
M.N. REBALEATI, RECORDER
FILE NO. FEES 11.50

172934

BOOK 329 PAGE 326

**CERTIFICATE Notice of Location
Lode Mining Claim**

172935

TO ALL WHOM IT MAY CONCERN

The undersigned hereby certifies that he has caused to be located the BIG No. 252 Lode Mining Claim in Eureka County, Nevada, on the 3rd day of September, 1999.

Name and mailing address of locator:

John Gardiner
14247 West iliff Avenue,
Lakewood, CO
80228-5421

The Claim is approximately 1,500 feet long and 600 feet wide such that 1,450 feet are claimed in a north direction and 50 feet are claimed in a south direction from the point of discovery (monument of location), at which this Notice of Location is posted, together with 300 feet on each side of the monument of location and center line of the Claim. The general course of the lode or vein is from the north to the south direction.

General Location Description: This claim lies in the Cortez Mining District located approximately 20 miles south of the town of Beowawe located in Eureka County, Nevada, and is located in the following survey: Township 29N, R48E, Section 26 East of the Mt. Diablo Meridian.

SIGNATURE OF LOCATOR:

John Gardiner

By: John Gardiner - (Claimant)

BOOK 329 PAGE 327
OFFICIAL RECORDS
RECORDED AT THE REQUEST OF
John Gardiner
99 SEP 13 AM 9:58
EUREKA COUNTY NEVADA
M.N. REBALEATI, RECORDER
FILE NO. FEES 11.50

172935

BOOK 329 PAGE 327

~~CERTIFICATE~~ Notice of Location
Lode Mining Claim

172936

TO ALL WHOM IT MAY CONCERN

The undersigned hereby certifies that he has caused to be located the BIG No. 253 Lode Mining Claim in Eureka County, Nevada, on the 3RD day of September, 1999.

Name and mailing address of locator:

John Gardiner
14247 West iliff Avenue,
Lakewood, CO
80228-5421

The Claim is approximately 1,500 feet long and 600 feet wide such that 1,450 feet are claimed in a north direction and 50 feet are claimed in a south direction from the point of discovery (monument of location), at which this Notice of Location is posted, together with 300 feet on each side of the monument of location and center line of the Claim. The general course of the lode or vein is from the north to the south direction.

General Location Description: This claim lies in the Cortez Mining District located approximately 20 miles south of the town of Beowawe located in Eureka County, Nevada, and is located in the following survey: Township 29N, R48E, Section 26 East of the Mt. Diablo Meridian.

SIGNATURE OF LOCATOR:

John Gardiner

By: John Gardiner - (Claimant)

BOOK 329 PAGE 328
OFFICIAL RECORDS
RECORDED AT THE REQUEST OF
John Gardiner
99 SEP 13 AM 9:58
EUREKA COUNTY NEVADA
M.H. REBALEATI, RECORDER
FILE NO. FEES//. 50

172936

BOOK 329 PAGE 328

~~CERTIFICATE~~ Notice of Location
Lode Mining Claim

172937

TO ALL WHOM IT MAY CONCERN

The undersigned hereby certifies that he has caused to be located the BIG No. 254 Lode Mining Claim in Eureka County, Nevada, on the 3rd day of September, 1999.


Name and mailing address of locator:

John Gardiner
14247 West iliff Avenue,
Lakewood, CO
80228-5421

The Claim is approximately 1,500 feet long and 600 feet wide such that 1,450 feet are claimed in a north direction and 50 feet are claimed in a south direction from the point of discovery (monument of location), at which this Notice of Location is posted, together with 300 feet on each side of the monument of location and center line of the Claim. The general course of the lode or vein is from the north to the south direction.

General Location Description: This claim lies in the Cortez Mining District located approximately 20 miles south of the town of Beowawe located in Eureka County, Nevada, and is located in the following survey: Township 29N, R48E, Section 26 East of the Mt. Diablo Meridian.

SIGNATURE OF LOCATOR:



By: John Gardiner - (Claimant)

BOOK 329 PAGE 329
OFFICIAL RECORDS
RECORDED AT THE REQUEST OF
John Gardiner
99 SEP 13 AM 9:58
EUREKA COUNTY NEVADA
M.N. REBALEATI, RECORDER
FILE NO. FEES 11.50

172937

BOOK 329 PAGE 329

172938

~~CERTIFICATE~~ Notice of Location
Lode Mining Claim

TO ALL WHOM IT MAY CONCERN

The undersigned hereby certifies that he has caused to be located the BIG No. 255 Lode Mining Claim in Eureka County, Nevada, on the 3rd day of September, 1999.

Name and mailing address of locator:

John Gardiner
14247 West iliff Avenue,
Lakewood, CO
80228-5421

The Claim is approximately 1,500 feet long and 600 feet wide such that 1,450 feet are claimed in a north direction and 50 feet are claimed in a south direction from the point of discovery (monument of location), at which this Notice of Location is posted, together with 300 feet on each side of the monument of location and center line of the Claim. The general course of the lode or vein is from the north to the south direction.

General Location Description: This claim lies in the Cortez Mining District located approximately 20 miles south of the town of Beowawe located in Eureka County, Nevada, and is located in the following survey: Township 29N, R48E, Section 26 East of the Mt. Diablo Meridian.

SIGNATURE OF LOCATOR:

John Gardiner

By: John Gardiner - (Claimant)

BOOK 329 PAGE 330
OFFICIAL RECORDS
RECORDED AT THE REQUEST OF
John Gardiner
99 SEP 13 AM 9:58
EUREKA COUNTY NEVADA
M.N. REBALEATI, RECORDER
FILE NO. FEES 11.50

172938

BOOK 329 PAGE 330

~~CERTIFICATE~~ Notice of Location
Lode Mining Claim

172939

TO ALL WHOM IT MAY CONCERN

The undersigned hereby certifies that he has caused to be located the BIG No. 256 Lode Mining Claim in Eureka County, Nevada, on the 3RD day of September, 1999.

Name and mailing address of locator:

John Gardiner
14247 West iliff Avenue,
Lakewood, CO
80228-5421

The Claim is approximately 1,500 feet long and 600 feet wide such that 1,450 feet are claimed in a north direction and 50 feet are claimed in a south direction from the point of discovery (monument of location), at which this Notice of Location is posted, together with 300 feet on each side of the monument of location and center line of the Claim. The general course of the lode or vein is from the north to the south direction.

General Location Description: This claim lies in the Cortez Mining District located approximately 20 miles south of the town of Beowawe located in Eureka County, Nevada, and is located in the following survey: Township 29N, R48E, Section 26 East of the Mt. Diablo Meridian.

SIGNATURE OF LOCATOR:

John Gardiner

By: John Gardiner - (Claimant)

BOOK 329 PAGE 331
OFFICIAL RECORDS
RECORDED AT THE REQUEST OF
John Gardiner
99 SEP 13 AM 9:58
EUREKA COUNTY NEVADA
M.N. REBALEATI, RECORDER
FILE NO. FEES 11.50

172939

BOOK 329 PAGE 331

~~CERTIFICATE~~ Notice of Location
Lode Mining Claim

172940

TO ALL WHOM IT MAY CONCERN

The undersigned hereby certifies that he has caused to be located the BIG No. 257 Lode Mining Claim in Eureka County, Nevada, on the 3rd day of September, 1999.

Name and mailing address of locator:

John Gardiner
14247 West iliff Avenue,
Lakewood, CO
80228-5421

The Claim is approximately 1,500 feet long and 600 feet wide such that 1,450 feet are claimed in a north direction and 50 feet are claimed in a south direction from the point of discovery (monument of location), at which this Notice of Location is posted, together with 300 feet on each side of the monument of location and center line of the Claim. The general course of the lode or vein is from the north to the south direction.

General Location Description: This claim lies in the Cortez Mining District located approximately 20 miles south of the town of Beowawe located in Eureka County, Nevada, and is located in the following survey: Township 29N, R48E, Section 26 East of the Mt. Diablo Meridian.

SIGNATURE OF LOCATOR:

John Gardiner

By: John Gardiner - (Claimant)

BOOK 329 PAGE 332
OFFICIAL RECORDS
RECORDED AT THE REQUEST OF
John Gardiner
99 SEP 13 AM 9:59
EUREKA COUNTY NEVADA
M.N. REBALEATI, RECORDER
FILE NO. FEES 11.50

172940

BOOK 329 PAGE 332

~~CRAT FIVE~~ Notice of Location
Lode Mining Claim

172941

TO ALL WHOM IT MAY CONCERN

The undersigned hereby certifies that he has caused to be located the BIG No. 258 Lode Mining Claim in Eureka County, Nevada, on the 3rd day of September, 1999.

Name and mailing address of locator:

John Gardiner
14247 West iliff Avenue,
Lakewood, CO
80228-5421

The Claim is approximately 1,500 feet long and 600 feet wide such that 1,450 feet are claimed in a north direction and 50 feet are claimed in a south direction from the point of discovery (monument of location), at which this Notice of Location is posted, together with 300 feet on each side of the monument of location and center line of the Claim. The general course of the lode or vein is from the north to the south direction.

General Location Description: This claim lies in the Cortez Mining District located approximately 20 miles south of the town of Beowawe located in Eureka County, Nevada, and is located in the following survey: Township 29N, R48E, Section 26 East of the Mt. Diablo Meridian.

SIGNATURE OF LOCATOR:

John Gardiner

By: John Gardiner - (Claimant)

BOOK 329 PAGE 333
OFFICIAL RECORDS
RECORDED AT THE REQUEST OF
John Gardiner
99 SEP 13 AM 9:59
EUREKA COUNTY NEVADA
H.N. REBALEATI, RECORDER
FILE NO. FEES 11.00

172941

BOOK 329 PAGE 333

172942

~~CERTIFICATE~~ Notice of Location
Lode Mining Claim

TO ALL WHOM IT MAY CONCERN

The undersigned hereby certifies that he has caused to be located the BIG No. 259 Lode Mining Claim in Eureka County, Nevada, on the 3rd day of September, 1999.

Name and mailing address of locator:

John Gardiner
14247 West iliff Avenue,
Lakewood, CO
80228-5421

The Claim is approximately 1,500 feet long and 600 feet wide such that 1,450 feet are claimed in a north direction and 50 feet are claimed in a south direction from the point of discovery (monument of location), at which this Notice of Location is posted, together with 300 feet on each side of the monument of location and center line of the Claim. The general course of the lode or vein is from the north to the south direction.

General Location Description: This claim lies in the Cortez Mining District located approximately 20 miles south of the town of Beowawe located in Eureka County, Nevada, and is located in the following survey: Township 29N, R48E, Section 26 East of the Mt. Diablo Meridian.

SIGNATURE OF LOCATOR:

John Gardiner

By: John Gardiner - (Claimant)

BOOK 329 PAGE 334
OFFICIAL RECORDS
RECORDED AT THE REQUEST OF
John Gardiner
99 SEP 13 AM 9:59
EUREKA COUNTY NEVADA
M.N. REBALEATI, RECORDER
FILE NO. FEES 11.50

172942

BOOK 329 PAGE 334

172943

~~CERTIFICATE~~ Notice of Location
Lode Mining Claim

TO ALL WHOM IT MAY CONCERN

The undersigned hereby certifies that he has caused to be located the BIG No. 260 Lode Mining Claim in Eureka County, Nevada, on the 3rd day of September, 1999.

Name and mailing address of locator:

John Gardiner
14247 West iliff Avenue,
Lakewood, CO
80228-5421

The Claim is approximately 1,500 feet long and 600 feet wide such that 1,450 feet are claimed in a north direction and 50 feet are claimed in a south direction from the point of discovery (monument of location), at which this Notice of Location is posted, together with 300 feet on each side of the monument of location and center line of the Claim. The general course of the lode or vein is from the north to the south direction.

General Location Description: This claim lies in the Cortez Mining District located approximately 20 miles south of the town of Beowawe located in Eureka County, Nevada, and is located in the following survey: Township 29N, R48E, Section 26 East of the Mt. Diablo Meridian.

SIGNATURE OF LOCATOR:

John Gardiner

By: John Gardiner - (Claimant)

BOOK 329 PAGE 335
OFFICIAL RECORDS
RECORDED AT THE REQUEST OF
John Gardiner
99 SEP 13 AM 9:59

EUREKA COUNTY NEVADA
M.N. REBALEATI, RECORDER
FILE NO. FEES 11.50

172943

BOOK 329 PAGE 335

~~CERTIFICATE~~ Notice of Location
Lode Mining Claim

172944

TO ALL WHOM IT MAY CONCERN

The undersigned hereby certifies that he has caused to be located the BIG No. 261 Lode Mining Claim in Eureka County, Nevada, on the 3rd day of September, 1999.


Name and mailing address of locator:

John Gardiner
14247 West iliff Avenue,
Lakewood, CO
80228-5421

The Claim is approximately 1,500 feet long and 600 feet wide such that 1,450 feet are claimed in a north direction and 50 feet are claimed in a south direction from the point of discovery (monument of location), at which this Notice of Location is posted, together with 300 feet on each side of the monument of location and center line of the Claim. The general course of the lode or vein is from the north to the south direction.

General Location Description: This claim lies in the Cortez Mining District located approximately 20 miles south of the town of Beowawe located in Eureka County, Nevada, and is located in the following survey: Township 29N, R48E, Section 26 East of the Mt. Diablo Meridian.

SIGNATURE OF LOCATOR:



By: John Gardiner - (Claimant)

BOOK 329 PAGE 336
OFFICIAL RECORDS
RECORDED AT THE REQUEST OF
John Gardiner
99 SEP 13 AM 9:59
EUREKA COUNTY NEVADA
M.N. REBALEATI, RECORDER
FILE NO. FEES 11.50

172944

BOOK 329 PAGE 336

~~CERTIFICATE~~

~~Notice of Location~~
Lode Mining Claim

172945

TO ALL WHOM IT MAY CONCERN

The undersigned hereby certifies that he has caused to be located the BIG No. 262 Lode Mining Claim in Eureka County, Nevada, on the 3rd day of September, 1999.

Name and mailing address of locator:

John Gardiner
14247 West iliff Avenue,
Lakewood, CO
80228-5421

The Claim is approximately 1,500 feet long and 600 feet wide such that 1,450 feet are claimed in a north direction and 50 feet are claimed in a south direction from the point of discovery (monument of location), at which this Notice of Location is posted, together with 300 feet on each side of the monument of location and center line of the Claim. The general course of the lode or vein is from the north to the south direction.

General Location Description: This claim lies in the Cortez Mining District located approximately 20 miles south of the town of Beowawe located in Eureka County, Nevada, and is located in the following survey: Township 29N, R48E, Section 26 East of the Mt. Diablo Meridian.

SIGNATURE OF LOCATOR:

John Gardiner

By: John Gardiner - (Claimant)

BOOK 329 PAGE 337
OFFICIAL RECORDS
RECORDED AT THE REQUEST OF
John Gardiner
99 SEP 13 AM 10:00
EUREKA COUNTY NEVADA
M.H. REBALEATI, RECORDER
FILE NO. FEES 11.50

172945

BOOK 329 PAGE 337

~~CERTIFICATE~~ Notice of Location
Lode Mining Claim

172946

TO ALL WHOM IT MAY CONCERN

The undersigned hereby certifies that he has caused to be located the BIG No. 23 Lode Mining Claim in Eureka County, Nevada, on the 3rd day of September, 1999.


Name and mailing address of locator:

John Gardiner
14247 West iliff Avenue,
Lakewood, CO
80228-5421

The Claim is approximately 1,500 feet long and 600 feet wide such that 1,450 feet are claimed in a north direction and 50 feet are claimed in a south direction from the point of discovery (monument of location), at which this Notice of Location is posted, together with 300 feet on each side of the monument of location and center line of the Claim. The general course of the lode or vein is from the north to the south direction.

General Location Description: This claim lies in the Cortez Mining District located approximately 20 miles south of the town of Beowawe located in Eureka County, Nevada, and is located in the following survey: Township 29N, R48E, Section 26 East of the Mt. Diablo Meridian.

SIGNATURE OF LOCATOR:



By: John Gardiner - (Claimant)

BOOK 329 PAGE 338
OFFICIAL RECORDS
RECORDED AT THE REQUEST OF
John Gardiner
99 SEP 13 AM 10:00
EUREKA COUNTY NEVADA
M.N. REBALEATI, RECORDER
FILE NO. FEES 11.50

172946

BOOK 329 PAGE 338

172947

~~CERTIFICATE~~ Notice of Location
Lode Mining Claim

TO ALL WHOM IT MAY CONCERN

The undersigned hereby certifies that he has caused to be located the BIG No. 264 Lode Mining Claim in Eureka County, Nevada, on the 30 day of September, 1999.

Name and mailing address of locator:

John Gardiner
14247 West iliff Avenue,
Lakewood, CO
80228-5421

The Claim is approximately 1,500 feet long and 600 feet wide such that 1,450 feet are claimed in a north direction and 50 feet are claimed in a south direction from the point of discovery (monument of location), at which this Notice of Location is posted, together with 300 feet on each side of the monument of location and center line of the Claim. The general course of the lode or vein is from the north to the south direction.

General Location Description: This claim lies in the Cortez Mining District located approximately 20 miles south of the town of Beowawe located in Eureka County, Nevada, and is located in the following survey: Township 29N, R48E, Section 26 East of the Mt. Diablo Meridian.

SIGNATURE OF LOCATOR:

John Gardiner

By: John Gardiner - (Claimant)

BOOK 339 PAGE 339
OFFICIAL RECORDS
RECORDED AT THE REQUEST OF
John Gardiner
99 SEP 13 AM 10:00
EUREKA COUNTY NEVADA
M.N. REBALEATI, RECORDER
FILE NO. FEES 11.50

172947

BOOK 329 PAGE 339

~~CERTIFICATE~~ Notice of Location
Lode Mining Claim

172948

TO ALL WHOM IT MAY CONCERN

The undersigned hereby certifies that he has caused to be located the BIG No. 265 Lode Mining Claim in Eureka County, Nevada, on the 3rd day of September, 1999.

Name and mailing address of locator:

John Gardiner
14247 West iliff Avenue,
Lakewood, CO
80228-5421

The Claim is approximately 1,500 feet long and 600 feet wide such that 1,450 feet are claimed in a north direction and 50 feet are claimed in a south direction from the point of discovery (monument of location), at which this Notice of Location is posted, together with 300 feet on each side of the monument of location and center line of the Claim. The general course of the lode or vein is from the north to the south direction.

General Location Description: This claim lies in the Cortez Mining District located approximately 20 miles south of the town of Beowawe located in Eureka County, Nevada, and is located in the following survey: Township 29N, R48E, Section 26 East of the Mt. Diablo Meridian.

SIGNATURE OF LOCATOR:

John Gardiner

By: John Gardiner - (Claimant)

BOOK 329 PAGE 340
OFFICIAL RECORDS
RECORDED AT THE REQUEST OF
John Gardiner
99 SEP 13 AM 10:00

EUREKA COUNTY NEVADA
M.N. REBALEATI, RECORDER
FILE NO. FEES 11.50

172948

BOOK 329 PAGE 340

~~CERTIFICATE~~ Notice of Location
Lode Mining Claim

172949

TO ALL WHOM IT MAY CONCERN

The undersigned hereby certifies that he has caused to be located the BIG No. 26 Lode Mining Claim in Eureka County, Nevada, on the 3rd day of September, 1999.

Name and mailing address of locator:

John Gardiner
14247 West iliff Avenue,
Lakewood, CO
80228-5421

The Claim is approximately 1,500 feet long and 600 feet wide such that 1,450 feet are claimed in a north direction and 50 feet are claimed in a south direction from the point of discovery (monument of location), at which this Notice of Location is posted, together with 300 feet on each side of the monument of location and center line of the Claim. The general course of the lode or vein is from the north to the south direction.

General Location Description: This claim lies in the Cortez Mining District located approximately 20 miles south of the town of Beowawe located in Eureka County, Nevada, and is located in the following survey: Township 29N, R48E, Section 26 East of the Mt. Diablo Meridian.

SIGNATURE OF LOCATOR:

John Gardiner

By: John Gardiner - (Claimant)

BOOK 329 PAGE 341
OFFICIAL RECORDS
RECORDED AT THE REQUEST OF
John Gardiner
99 SEP 13 AM 10:00
EUREKA COUNTY NEVADA
M.N. REBALEATI, RECORDER
FILE NO. FEES 11.58

172949

BOOK 329 PAGE 341

~~CERTIFICATE~~ Notice of Location
Lode Mining Claim

172950

TO ALL WHOM IT MAY CONCERN

The undersigned hereby certifies that he has caused to be located the BIG No. 267 Lode Mining Claim in Eureka County, Nevada, on the 3rd day of September, 1999.

Name and mailing address of locator:

John Gardiner
14247 West iliff Avenue,
Lakewood, CO
80228-5421

The Claim is approximately 1,500 feet long and 600 feet wide such that 1,450 feet are claimed in a north direction and 50 feet are claimed in a south direction from the point of discovery (monument of location), at which this Notice of Location is posted, together with 300 feet on each side of the monument of location and center line of the Claim. The general course of the lode or vein is from the north to the south direction.

General Location Description: This claim lies in the Cortez Mining District located approximately 20 miles south of the town of Beowawe located in Eureka County, Nevada, and is located in the following survey: Township 29N, R48E, Section 26 East of the Mt. Diablo Meridian.

SIGNATURE OF LOCATOR:

John Gardiner

By: John Gardiner - (Claimant)

BOOK 329 PAGE 342
OFFICIAL RECORDS
RECORDED AT THE REQUEST OF
John Gardiner
99 SEP 13 AM 10:00

EUREKA COUNTY NEVADA
M.N. REBALEATI, RECORDER
FILE NO. FEES 11.50

172950

BOOK 329 PAGE 342

~~CERTIFICATE~~ Notice of Location
Lode Mining Claim

172951

TO ALL WHOM IT MAY CONCERN

The undersigned hereby certifies that he has caused to be located the BIG No. 268 Lode Mining Claim in Eureka County, Nevada, on the 29th day of September, 1999.

Name and mailing address of locator:

John Gardiner
14247 West iliff Avenue,
Lakewood, CO
80228-5421

The Claim is approximately 1,500 feet long and 600 feet wide such that 1,450 feet are claimed in a north direction and 50 feet are claimed in a south direction from the point of discovery (monument of location), at which this Notice of Location is posted, together with 300 feet on each side of the monument of location and center line of the Claim. The general course of the lode or vein is from the north to the south direction.

General Location Description: This claim lies in the Cortez Mining District located approximately 20 miles south of the town of Beowawe located in Eureka County, Nevada, and is located in the following survey: Township 29N, R48E, Section 26 East of the Mt. Diablo Meridian.

SIGNATURE OF LOCATOR:

John Gardiner

By: John Gardiner - (Claimant)

BOOK 329 PAGE 343
OFFICIAL RECORDS
RECORDED AT THE REQUEST OF
John Gardiner
99 SEP 13 AM 10:00
EUREKA COUNTY NEVADA
M.N. REBALEATI, RECORDER
FILE NO. FEES 11.50

172951

BOOK 329 PAGE 343

~~CERTIFICATE~~ Notice of Location
Lode Mining Claim

172952

TO ALL WHOM IT MAY CONCERN

The undersigned hereby certifies that he has caused to be located the BIG No. 269 Lode Mining Claim in Eureka County, Nevada, on the 7th day of September, 1999.

Name and mailing address of locator:

John Gardiner
14247 West iliff Avenue,
Lakewood, CO
80228-5421

The Claim is approximately 1,500 feet long and 600 feet wide such that 1,450 feet are claimed in a north direction and 50 feet are claimed in a south direction from the point of discovery (monument of location), at which this Notice of Location is posted, together with 300 feet on each side of the monument of location and center line of the Claim. The general course of the lode or vein is from the north to the south direction.

General Location Description: This claim lies in the Cortez Mining District located approximately 20 miles south of the town of Beowawe located in Eureka County, Nevada, and is located in the following survey: Township 29N, R48E, Section 36 East of the Mt. Diablo Meridian.

SIGNATURE OF LOCATOR:

John Gardiner

By: John Gardiner - (Claimant)

BOOK 329 PAGE 344
OFFICIAL RECORDS
RECORDED AT THE REQUEST OF
John Gardiner
99 SEP 13 AM 10:01

EUREKA COUNTY NEVADA
M.N. REBALEATI, RECORDER
FILE NO. FEES 11.50

172952

BOOK 329 PAGE 344

172953

~~CERTIFICATE~~ Notice of Location
Lode Mining Claim

TO ALL WHOM IT MAY CONCERN

The undersigned hereby certifies that he has caused to be located the BIG No. 270 Lode Mining Claim in Eureka County, Nevada, on the 7th day of September, 1999.


Name and mailing address of locator:

John Gardiner
14247 West iliff Avenue,
Lakewood, CO
80228-5421

The Claim is approximately 1,500 feet long and 600 feet wide such that 1,450 feet are claimed in a north direction and 50 feet are claimed in a south direction from the point of discovery (monument of location), at which this Notice of Location is posted, together with 300 feet on each side of the monument of location and center line of the Claim. The general course of the lode or vein is from the north to the south direction.

General Location Description: This claim lies in the Cortez Mining District located approximately 20 miles south of the town of Beowawe located in Eureka County, Nevada, and is located in the following survey: Township 29N, R48E, Section 36 East of the Mt. Diablo Meridian.

SIGNATURE OF LOCATOR:



By: John Gardiner - (Claimant)

BOOK 329 PAGE 345
OFFICIAL RECORDS
RECORDED AT THE REQUEST OF
John Gardiner
99 SEP 13 AM 10:01
EUREKA COUNTY NEVADA
M.N. REBALEATI, RECORDER
FILE NO. FEES 11.50

172953

BOOK 329 PAGE 345

CERTIFICATE ~~Notice~~ of Location
Lode Mining Claim

172954

TO ALL WHOM IT MAY CONCERN

The undersigned hereby certifies that he has caused to be located the BIG No. 271 Lode Mining Claim in Eureka County, Nevada, on the 7th day of September, 1999.

Name and mailing address of locator:

John Gardiner
14247 West iliff Avenue,
Lakewood, CO
80228-5421

The Claim is approximately 1,500 feet long and 600 feet wide such that 1,450 feet are claimed in a north direction and 50 feet are claimed in a south direction from the point of discovery (monument of location), at which this Notice of Location is posted, together with 300 feet on each side of the monument of location and center line of the Claim. The general course of the lode or vein is from the north to the south direction.

General Location Description: This claim lies in the Cortez Mining District located approximately 20 miles south of the town of Beowawe located in Eureka County, Nevada, and is located in the following survey: Township 29N, R48E, Section 36 East of the Mt. Diablo Meridian.

SIGNATURE OF LOCATOR:

John Gardiner

By: John Gardiner - (Claimant)

BOOK 329 PAGE 346
OFFICIAL RECORDS
RECORDED AT THE REQUEST OF
John Gardiner
99 SEP 13 AM 10:01

EUREKA COUNTY NEVADA
M.N. REBALEATI, RECORDER
FILE NO. FEES 11.50

172954

BOOK 329 PAGE 346

~~CERTIFICATE~~ Notice of Location
Lode Mining Claim

172955

TO ALL WHOM IT MAY CONCERN

The undersigned hereby certifies that he has caused to be located the BIG No. 272 Lode Mining Claim in Eureka County, Nevada, on the 7th day of September, 1999.

Name and mailing address of locator:

John Gardiner
14247 West iliff Avenue,
Lakewood, CO
80228-5421

The Claim is approximately 1,500 feet long and 600 feet wide such that 1,450 feet are claimed in a north direction and 50 feet are claimed in a south direction from the point of discovery (monument of location), at which this Notice of Location is posted, together with 300 feet on each side of the monument of location and center line of the Claim. The general course of the lode or vein is from the north to the south direction.

General Location Description: This claim lies in the Cortez Mining District located approximately 20 miles south of the town of Beowawe located in Eureka County, Nevada, and is located in the following survey: Township 29N, R48E, Section 36 East of the Mt. Diablo Meridian.

SIGNATURE OF LOCATOR:

John Gardiner

By: John Gardiner - (Claimant)

BOOK 321 PAGE 347
OFFICIAL RECORDS
RECORDED AT THE REQUEST OF
John Gardiner
99 SEP 13 AM 10:01

EUREKA COUNTY NEVADA
M.N. REBALEATI, RECORDER
FILE NO. FEES 11.50

172955

BOOK 329 PAGE 347

~~CERTIFICATE~~ Notice of Location
Lode Mining Claim

172956

TO ALL WHOM IT MAY CONCERN

The undersigned hereby certifies that he has caused to be located the BIG No. 273 Lode Mining Claim in Eureka County, Nevada, on the 7th day of September, 1999.

Name and mailing address of locator:

John Gardiner
14247 West iliff Avenue,
Lakewood, CO
80228-5421

The Claim is approximately 1,500 feet long and 600 feet wide such that 1,450 feet are claimed in a north direction and 50 feet are claimed in a south direction from the point of discovery (monument of location), at which this Notice of Location is posted, together with 300 feet on each side of the monument of location and center line of the Claim. The general course of the lode or vein is from the north to the south direction.

General Location Description: This claim lies in the Cortez Mining District located approximately 20 miles south of the town of Beowawe located in Eureka County, Nevada, and is located in the following survey: Township 29N, R48E, Section 36 East of the Mt. Diablo Meridian.

SIGNATURE OF LOCATOR:

John Gardiner

By: John Gardiner - (Claimant)

BOOK 329 PAGE 348
OFFICIAL RECORDS
RECORDED AT THE REQUEST OF
John Gardiner
99 SEP 13 AM 10:02

EUREKA COUNTY NEVADA
M.N. REBALEATI, RECORDER
FILE NO. FEES 11.50

172956

BOOK 329 PAGE 348

~~CERTIFICATE~~ Notice of Location
Lode Mining Claim

172957

TO ALL WHOM IT MAY CONCERN

The undersigned hereby certifies that he has caused to be located the BIG No. 274 Lode Mining Claim in Eureka County, Nevada, on the 7th day of September, 1999.

Name and mailing address of locator:

John Gardiner
14247 West iliff Avenue,
Lakewood, CO
80228-5421

The Claim is approximately 1,500 feet long and 600 feet wide such that 1,450 feet are claimed in a north direction and 50 feet are claimed in a south direction from the point of discovery (monument of location), at which this Notice of Location is posted, together with 300 feet on each side of the monument of location and center line of the Claim. The general course of the lode or vein is from the north to the south direction.

General Location Description: This claim lies in the Cortez Mining District located approximately 20 miles south of the town of Beowawe located in Eureka County, Nevada, and is located in the following survey: Township 29N, R48E, Section 36 East of the Mt. Diablo Meridian.

SIGNATURE OF LOCATOR:

John Gardiner

By: John Gardiner - (Claimant)

BOOK 329 PAGE 349
OFFICIAL RECORDS
RECORDED AT THE REQUEST OF
John Gardiner
99 SEP 13 AM 10:02
EUREKA COUNTY NEVADA
M.N. REBALEATI, RECORDER
FILE NO. FEES 11.50

172957

BOOK 329 PAGE 349

172958

~~CERTIFICATE~~ Notice of Location
Lode Mining Claim

TO ALL WHOM IT MAY CONCERN

The undersigned hereby certifies that he has caused to be located the BIG No. 275 Lode Mining Claim in Eureka County, Nevada, on the 7th day of September, 1999.

Name and mailing address of locator:

John Gardiner
14247 West iliff Avenue,
Lakewood, CO
80228-5421

The Claim is approximately 1,500 feet long and 600 feet wide such that 1,450 feet are claimed in a north direction and 50 feet are claimed in a south direction from the point of discovery (monument of location), at which this Notice of Location is posted, together with 300 feet on each side of the monument of location and center line of the Claim. The general course of the lode or vein is from the north to the south direction.

General Location Description: This claim lies in the Cortez Mining District located approximately 20 miles south of the town of Beowawe located in Eureka County, Nevada, and is located in the following survey: Township 29N, R48E, Section 36 East of the Mt. Diablo Meridian.

SIGNATURE OF LOCATOR:

John Gardiner

By: John Gardiner - (Claimant)

BOOK 329 PAGE 350
OFFICIAL RECORDS
RECORDED AT THE REQUEST OF
John Gardiner
99 SEP 13 AM 10:02

EUREKA COUNTY NEVADA
M.N. REBALEATI, RECORDER
FILE NO. FEES 11.50

172958

BOOK 329 PAGE 350

~~CERTIFICATE~~ Notice of Location
Lode Mining Claim

172959

TO ALL WHOM IT MAY CONCERN

The undersigned hereby certifies that he has caused to be located the BIG No. 276 Lode Mining Claim in Eureka County, Nevada, on the 7th day of September, 1999.

Name and mailing address of locator:

John Gardiner
14247 West iliff Avenue,
Lakewood, CO
80228-5421

The Claim is approximately 1,500 feet long and 600 feet wide such that 1,450 feet are claimed in a north direction and 50 feet are claimed in a south direction from the point of discovery (monument of location), at which this Notice of Location is posted, together with 300 feet on each side of the monument of location and center line of the Claim. The general course of the lode or vein is from the north to the south direction.

General Location Description: This claim lies in the Cortez Mining District located approximately 20 miles south of the town of Beowawe located in Eureka County, Nevada, and is located in the following survey: Township 29N, R48E, Section 36 East of the Mt. Diablo Meridian.

SIGNATURE OF LOCATOR:

John Gardiner

By: John Gardiner - (Claimant)

BOOK 329 PAGE 351
OFFICIAL RECORDS
RECORDED AT THE REQUEST OF
John Gardiner
99 SEP 13 AM 10:02
EUREKA COUNTY NEVADA
M.N. REBALEATI, RECORDER
FILE NO. FEES 11.50

172959

BOOK 329 PAGE 351

~~CERTIFICATE~~ Notice of Location
Lode Mining Claim

172960

TO ALL WHOM IT MAY CONCERN

The undersigned hereby certifies that he has caused to be located the BIG No. 277 Lode Mining Claim in Eureka County, Nevada, on the 7th day of September, 1999.

Name and mailing address of locator:

John Gardiner
14247 West iliff Avenue,
Lakewood, CO
80228-5421

The Claim is approximately 1,500 feet long and 600 feet wide such that 1,450 feet are claimed in a north direction and 50 feet are claimed in a south direction from the point of discovery (monument of location), at which this Notice of Location is posted, together with 300 feet on each side of the monument of location and center line of the Claim. The general course of the lode or vein is from the north to the south direction.

General Location Description: This claim lies in the Cortez Mining District located approximately 20 miles south of the town of Beowawe located in Eureka County, Nevada, and is located in the following survey: Township 29N, R48E, Section 36 East of the Mt. Diablo Meridian.

SIGNATURE OF LOCATOR:

John Gardiner

By: John Gardiner - (Claimant)

BOOK 329 PAGE 352
OFFICIAL RECORDS
RECORDED AT THE REQUEST OF
John Gardiner
99 SEP 13 AM 10:02

EUREKA COUNTY NEVADA
M.N. REBALEATI, RECORDER
FILE NO. FEES 11.50

172960

BOOK 329 PAGE 352

~~CERTIFICATE~~ Notice of Location
Lode Mining Claim

172961

TO ALL WHOM IT MAY CONCERN

The undersigned hereby certifies that he has caused to be located the BIG No. 278 Lode Mining Claim in Eureka County, Nevada, on the 7th day of September, 1999.

Name and mailing address of locator:

John Gardiner
14247 West iliff Avenue,
Lakewood, CO
80228-5421

The Claim is approximately 1,500 feet long and 600 feet wide such that 1,450 feet are claimed in a north direction and 50 feet are claimed in a south direction from the point of discovery (monument of location), at which this Notice of Location is posted, together with 300 feet on each side of the monument of location and center line of the Claim. The general course of the lode or vein is from the north to the south direction.

General Location Description: This claim lies in the Cortez Mining District located approximately 20 miles south of the town of Beowawe located in Eureka County, Nevada, and is located in the following survey: Township 29N, R48E, Section 36 East of the Mt. Diablo Meridian.

SIGNATURE OF LOCATOR:

John Gardiner

By: John Gardiner - (Claimant)

BOOK 329 PAGE 353
OFFICIAL RECORDS
RECORDED AT THE REQUEST OF
John Gardiner
99 SEP 13 AM 10:02

EUREKA COUNTY NEVADA
M.N. REBALEATI, RECORDER
FILE NO. FEES 11.50

172961

BOOK 329 PAGE 353

~~CERTIFICATE~~ Notice of Location
Lode Mining Claim

172962

TO ALL WHOM IT MAY CONCERN

The undersigned hereby certifies that he has caused to be located the BIG No. 279 Lode Mining Claim in Eureka County, Nevada, on the 7th day of September, 1999.

Name and mailing address of locator:

John Gardiner
14247 West iliff Avenue,
Lakewood, CO
80228-5421

The Claim is approximately 1,500 feet long and 600 feet wide such that 1,450 feet are claimed in a north direction and 50 feet are claimed in a south direction from the point of discovery (monument of location), at which this Notice of Location is posted, together with 300 feet on each side of the monument of location and center line of the Claim. The general course of the lode or vein is from the north to the south direction.

General Location Description: This claim lies in the Cortez Mining District located approximately 20 miles south of the town of Beowawe located in Eureka County, Nevada, and is located in the following survey: Township 29N, R48E, Section 36 East of the Mt. Diablo Meridian.

SIGNATURE OF LOCATOR:

John Gardiner

By: John Gardiner - (Claimant)

BOOK 329 PAGE 354
OFFICIAL RECORDS
RECORDED AT THE REQUEST OF
John Gardiner
99 SEP 13 AM 10:03

EUREKA COUNTY NEVADA
M.N. REBALEATI, RECORDER
FILE NO. FEES 11.50

172962

BOOK 329 PAGE 354

~~CERTIFICATE~~ Notice of Location
Lode Mining Claim

172963

TO ALL WHOM IT MAY CONCERN

The undersigned hereby certifies that he has caused to be located the BIG No. 280 Lode Mining Claim in Eureka County, Nevada, on the 7th day of September, 1999.

Name and mailing address of locator:

John Gardiner
14247 West iliff Avenue,
Lakewood, CO
80228-5421

The Claim is approximately 1,500 feet long and 600 feet wide such that 1,450 feet are claimed in a north direction and 50 feet are claimed in a south direction from the point of discovery (monument of location), at which this Notice of Location is posted, together with 300 feet on each side of the monument of location and center line of the Claim. The general course of the lode or vein is from the north to the south direction.

General Location Description: This claim lies in the Cortez Mining District located approximately 20 miles south of the town of Beowawe located in Eureka County, Nevada, and is located in the following survey: Township 29N, R48E, Section 36 East of the Mt. Diablo Meridian.

SIGNATURE OF LOCATOR:

John Gardiner

By: John Gardiner - (Claimant)

BOOK 329 PAGE 355
OFFICIAL RECORDS
RECORDED AT THE REQUEST OF
John Gardiner
99 SEP 13 AM 10:03
EUREKA COUNTY NEVADA
M.N. REBALEATI, RECORDER
FILE NO. FEES 91.50

172963

BOOK 329 PAGE 355

172964

~~CERTIFICATE~~ Notice of Location
Lode Mining Claim

TO ALL WHOM IT MAY CONCERN

The undersigned hereby certifies that he has caused to be located the BIG No 281 Lode Mining Claim in Eureka County, Nevada, on the 7th day of September, 1999.

Name and mailing address of locator:

John Gardiner
14247 West iliff Avenue,
Lakewood, CO
80228-5421

The Claim is approximately 1,500 feet long and 600 feet wide such that 1,450 feet are claimed in a north direction and 50 feet are claimed in a south direction from the point of discovery (monument of location), at which this Notice of Location is posted, together with 300 feet on each side of the monument of location and center line of the Claim. The general course of the lode or vein is from the north to the south direction.

General Location Description: This claim lies in the Cortez Mining District located approximately 20 miles south of the town of Beowawe located in Eureka County, Nevada, and is located in the following survey: Township 29N, R48E, Section 36 East of the Mt. Diablo Meridian.

SIGNATURE OF LOCATOR:

John Gardiner

By: John Gardiner - (Claimant)

BOOK 329 PAGE 356
OFFICIAL RECORDS
RECORDED AT THE REQUEST OF
John Gardiner
99 SEP 13 AM 10:03

EUREKA COUNTY NEVADA
M.N. REBALEATI, RECORDER
FILE NO. FEES 11.50

172964

BOOK 329 PAGE 356

~~CERTIFICATE~~ Notice of Location
Lode Mining Claim

172965

TO ALL WHOM IT MAY CONCERN

The undersigned hereby certifies that he has caused to be located the BIG No. 282 Lode Mining Claim in Eureka County, Nevada, on the 7th day of September, 1999.

Name and mailing address of locator:

John Gardiner
14247 West iliff Avenue,
Lakewood, CO
80228-5421

The Claim is approximately 1,500 feet long and 600 feet wide such that 1,450 feet are claimed in a north direction and 50 feet are claimed in a south direction from the point of discovery (monument of location), at which this Notice of Location is posted, together with 300 feet on each side of the monument of location and center line of the Claim. The general course of the lode or vein is from the north to the south direction.

General Location Description: This claim lies in the Cortez Mining District located approximately 20 miles south of the town of Beowawe located in Eureka County, Nevada, and is located in the following survey: Township 29N, R48E, Section 36 East of the Mt. Diablo Meridian.

SIGNATURE OF LOCATOR:

John Gardiner

By: John Gardiner - (Claimant)

BOOK 329 PAGE 357
OFFICIAL RECORDS
RECORDED AT THE REQUEST OF
John Gardiner
99 SEP 13 AM 10:03
EUREKA COUNTY NEVADA
M.N. REBALEATI, RECORDER
FILE NO. FEES 11.50

172965

BOOK 329 PAGE 357

~~CERTIFICATE~~ Notice of Location
Lode Mining Claim

172966

TO ALL WHOM IT MAY CONCERN

The undersigned hereby certifies that he has caused to be located the BIG No. 283 Lode Mining Claim in Eureka County, Nevada, on the 7th day of September, 1999.

Name and mailing address of locator:

John Gardiner
14247 West iliff Avenue,
Lakewood, CO
80228-5421

The Claim is approximately 1,500 feet long and 600 feet wide such that 1,450 feet are claimed in a north direction and 50 feet are claimed in a south direction from the point of discovery (monument of location), at which this Notice of Location is posted, together with 300 feet on each side of the monument of location and center line of the Claim. The general course of the lode or vein is from the north to the south direction.

General Location Description: This claim lies in the Cortez Mining District located approximately 20 miles south of the town of Beowawe located in Eureka County, Nevada, and is located in the following survey: Township 29N, R48E, Section 36 East of the Mt. Diablo Meridian.

SIGNATURE OF LOCATOR:

John Gardiner

By: John Gardiner - (Claimant)

BOOK 329 PAGE 358
OFFICIAL RECORDS
RECORDED AT THE REQUEST OF
John Gardiner
99 SEP 13 AM 10:03
EUREKA COUNTY NEVADA
M.H. REBALEATI, RECORDER
FILE NO. FEES 11.50

172966

BOOK 329 PAGE 358

172967

~~CERTIFICATE~~ Notice of Location
Lode Mining Claim

TO ALL WHOM IT MAY CONCERN

The undersigned hereby certifies that he has caused to be located the BIG No. 284 Lode Mining Claim in Eureka County, Nevada, on the 7th day of September, 1999.

Name and mailing address of locator:

John Gardiner
14247 West iliff Avenue,
Lakewood, CO
80228-5421

The Claim is approximately 1,500 feet long and 600 feet wide such that 1,450 feet are claimed in a north direction and 50 feet are claimed in a south direction from the point of discovery (monument of location), at which this Notice of Location is posted, together with 300 feet on each side of the monument of location and center line of the Claim. The general course of the lode or vein is from the north to the south direction.

General Location Description: This claim lies in the Cortez Mining District located approximately 20 miles south of the town of Beowawe located in Eureka County, Nevada, and is located in the following survey: Township 29N, R48E, Section 36 East of the Mt. Diablo Meridian.

SIGNATURE OF LOCATOR:

John Gardiner

By: John Gardiner - (Claimant)

BOOK 329 PAGE 359
OFFICIAL RECORDS
RECORDED AT THE REQUEST OF
John Gardiner
99 SEP 13 AM 10:03

EUREKA COUNTY NEVADA
M.N. REBALEATI, RECORDER
FILE NO. FEES 11.50

172967

BOOK 329 PAGE 359

~~CERTIFICATE~~ Notice of Location
Lode Mining Claim

172968

TO ALL WHOM IT MAY CONCERN

The undersigned hereby certifies that he has caused to be located the BIG No. 285 Lode Mining Claim in Eureka County, Nevada, on the 7th day of September, 1999.

Name and mailing address of locator:

John Gardiner
14247 West iliff Avenue,
Lakewood, CO
80228-5421

The Claim is approximately 1,500 feet long and 600 feet wide such that 1,450 feet are claimed in a north direction and 50 feet are claimed in a south direction from the point of discovery (monument of location), at which this Notice of Location is posted, together with 300 feet on each side of the monument of location and center line of the Claim. The general course of the lode or vein is from the north to the south direction.

General Location Description: This claim lies in the Cortez Mining District located approximately 20 miles south of the town of Beowawe located in Eureka County, Nevada, and is located in the following survey: Township 29N, R48E, Section 36 East of the Mt. Diablo Meridian.

SIGNATURE OF LOCATOR:

John Gardiner

By: John Gardiner - (Claimant)

BOOK 329 PAGE 360
OFFICIAL RECORDS
RECORDED AT THE REQUEST OF
John Gardiner
99 SEP 13 AM 10:03

EUREKA COUNTY NEVADA
M.N. REBALEATI, RECORDER
FILE NO. FEES 11.50

172968

BOOK 329 PAGE 360

~~CERTIFICATE~~ Notice of Location
Lode Mining Claim

172969

TO ALL WHOM IT MAY CONCERN

The undersigned hereby certifies that he has caused to be located the BIG No. 286 Lode Mining Claim in Eureka County, Nevada, on the 7th day of September, 1999.

Name and mailing address of locator:

John Gardiner
14247 West iliff Avenue,
Lakewood, CO
80228-5421

The Claim is approximately 1,500 feet long and 600 feet wide such that 1,450 feet are claimed in a north direction and 50 feet are claimed in a south direction from the point of discovery (monument of location), at which this Notice of Location is posted, together with 300 feet on each side of the monument of location and center line of the Claim. The general course of the lode or vein is from the north to the south direction.

General Location Description: This claim lies in the Cortez Mining District located approximately 20 miles south of the town of Beowawe located in Eureka County, Nevada, and is located in the following survey: Township 29N, R48E, Section 36 East of the Mt. Diablo Meridian.

SIGNATURE OF LOCATOR:

John Gardiner

By: John Gardiner - (Claimant)

BOOK 329 PAGE 361
OFFICIAL RECORDS
RECORDED AT THE REQUEST OF
John Gardiner
99 SEP 13 AM 10:03
EUREKA COUNTY NEVADA
M.N. REBALEATI, RECORDER
FILE NO. FEES \$11.50

172969

BOOK 329 PAGE 361

~~CERTIFICATE~~ Notice of Location
Lode Mining Claim

172970

TO ALL WHOM IT MAY CONCERN

The undersigned hereby certifies that he has caused to be located the BIG No. 287 Lode Mining Claim in Eureka County, Nevada, on the 7th day of September, 1999.

Name and mailing address of locator:

John Gardiner
14247 West iliff Avenue,
Lakewood, CO
80228-5421

The Claim is approximately 1,500 feet long and 600 feet wide such that 1,450 feet are claimed in a north direction and 50 feet are claimed in a south direction from the point of discovery (monument of location), at which this Notice of Location is posted, together with 300 feet on each side of the monument of location and center line of the Claim. The general course of the lode or vein is from the north to the south direction.

General Location Description: This claim lies in the Cortez Mining District located approximately 20 miles south of the town of Beowawe located in Eureka County, Nevada, and is located in the following survey: Township 29N, R48E, Section 36 East of the Mt. Diablo Meridian.

SIGNATURE OF LOCATOR:

John Gardiner

By: John Gardiner - (Claimant)

BOOK 329 PAGE 362
OFFICIAL RECORDS
RECORDED AT THE REQUEST OF
John Gardiner
99 SEP 13 AM 10:04
EUREKA COUNTY NEVADA
M.N. REBALEATI, RECORDER
FILE NO. FEES 11.50

172970

BOOK 329 PAGE 362

~~CERTIFICATE~~ Notice of Location
Lode Mining Claim

172971

TO ALL WHOM IT MAY CONCERN

The undersigned hereby certifies that he has caused to be located the BIG No. 288 Lode Mining Claim in Eureka County, Nevada, on the 7th day of September, 1999.

Name and mailing address of locator:

John Gardiner
14247 West iliff Avenue,
Lakewood, CO
80228-5421

The Claim is approximately 1,500 feet long and 600 feet wide such that 1,450 feet are claimed in a north direction and 50 feet are claimed in a south direction from the point of discovery (monument of location), at which this Notice of Location is posted, together with 300 feet on each side of the monument of location and center line of the Claim. The general course of the lode or vein is from the north to the south direction.

General Location Description: This claim lies in the Cortez Mining District located approximately 20 miles south of the town of Beowawe located in Eureka County, Nevada, and is located in the following survey: Township 29N, R48E, Section 36 East of the Mt. Diablo Meridian.

SIGNATURE OF LOCATOR:

John Gardiner

By: John Gardiner - (Claimant)

BOOK 329 PAGE 363
OFFICIAL RECORDS
RECORDED AT THE REQUEST OF
John Gardiner
99 SEP 13 AM 10:04

EUREKA COUNTY NEVADA
M.N. REBALEATI, RECORDER
FILE NO. FEES 11.58

172971

BOOK 329 PAGE 363

~~CERTIFICATE~~ Notice of Location
Lode Mining Claim

172972

TO ALL WHOM IT MAY CONCERN

The undersigned hereby certifies that he has caused to be located the BIG No 289 Lode Mining Claim in Eureka County, Nevada, on the 7th day of September, 1999.

Name and mailing address of locator:

John Gardiner
14247 West iliff Avenue,
Lakewood, CO
80228-5421

The Claim is approximately 1,500 feet long and 600 feet wide such that 1,450 feet are claimed in a north direction and 50 feet are claimed in a south direction from the point of discovery (monument of location), at which this Notice of Location is posted, together with 300 feet on each side of the monument of location and center line of the Claim. The general course of the lode or vein is from the north to the south direction.

General Location Description: This claim lies in the Cortez Mining District located approximately 20 miles south of the town of Beowawe located in Eureka County, Nevada, and is located in the following survey: Township 29N, R48E, Section 36 East of the Mt. Diablo Meridian.

SIGNATURE OF LOCATOR:

John Gardiner

By: John Gardiner - (Claimant)

BOOK 329 PAGE 364
OFFICIAL RECORDS
RECORDED AT THE REQUEST OF
John Gardiner
99 SEP 13 AM 10:04
EUREKA COUNTY NEVADA
M.N. REBALEATI, RECORDER
FILE NO. FEES 11.50

172972

BOOK 329 PAGE 364

CERTIFICATE

Notice of Location
Lode Mining Claim

172973

TO ALL WHOM IT MAY CONCERN

The undersigned hereby certifies that he has caused to be located the BIG No. 290 Lode Mining Claim in Eureka County, Nevada, on the 7th day of September, 1999.

Name and mailing address of locator:

John Gardiner
14247 West iliff Avenue,
Lakewood, CO
80228-5421

The Claim is approximately 1,500 feet long and 600 feet wide such that 1,450 feet are claimed in a north direction and 50 feet are claimed in a south direction from the point of discovery (monument of location), at which this Notice of Location is posted, together with 300 feet on each side of the monument of location and center line of the Claim. The general course of the lode or vein is from the north to the south direction.

General Location Description: This claim lies in the Cortez Mining District located approximately 20 miles south of the town of Beowawe located in Eureka County, Nevada, and is located in the following survey: Township 29N, R48E, Section 36 East of the Mt. Diablo Meridian.

SIGNATURE OF LOCATOR:

John Gardiner

By: John Gardiner - (Claimant)

BOOK 329 PAGE 365
OFFICIAL RECORDS
RECORDED AT THE REQUEST OF
John Gardiner
99 SEP 13 AM 10:04
EUREKA COUNTY NEVADA
M.N. REBALEATI, RECORDER
FILE NO. FEES 71.50

172973

BOOK 329 PAGE 365

~~CERTIFICATE~~ Notice of Location
Lode Mining Claim

172974

TO ALL WHOM IT MAY CONCERN

The undersigned hereby certifies that he has caused to be located the BIG No. 291 Lode Mining Claim in Eureka County, Nevada, on the 7th day of September, 1999.


Name and mailing address of locator:

John Gardiner
14247 West iliff Avenue,
Lakewood, CO
80228-5421

The Claim is approximately 1,500 feet long and 600 feet wide such that 1,450 feet are claimed in a north direction and 50 feet are claimed in a south direction from the point of discovery (monument of location), at which this Notice of Location is posted, together with 300 feet on each side of the monument of location and center line of the Claim. The general course of the lode or vein is from the north to the south direction.

General Location Description: This claim lies in the Cortez Mining District located approximately 20 miles south of the town of Beowawe located in Eureka County, Nevada, and is located in the following survey: Township 29N, R48E, Section 36 East of the Mt. Diablo Meridian.

SIGNATURE OF LOCATOR:



By: John Gardiner - (Claimant)

BOOK 329 PAGE 366
OFFICIAL RECORDS
RECORDED AT THE REQUEST OF
John Gardiner
99 SEP 13 AM 10:04
EUREKA COUNTY NEVADA
M.N. REBALEATI, RECORDER
FILE NO. 172974 FEES 11.50

BOOK 329 PAGE 366

~~CERTIFICATE~~ Notice of Location
Lode Mining Claim

172975

TO ALL WHOM IT MAY CONCERN

The undersigned hereby certifies that he has caused to be located the BIG No. 292 Lode Mining Claim in Eureka County, Nevada, on the 7th day of September, 1999.

Name and mailing address of locator:

John Gardiner
14247 West iliff Avenue,
Lakewood, CO
80228-5421

The Claim is approximately 1,500 feet long and 600 feet wide such that 1,450 feet are claimed in a north direction and 50 feet are claimed in a south direction from the point of discovery (monument of location), at which this Notice of Location is posted, together with 300 feet on each side of the monument of location and center line of the Claim. The general course of the lode or vein is from the north to the south direction.

General Location Description: This claim lies in the Cortez Mining District located approximately 20 miles south of the town of Beowawe located in Eureka County, Nevada, and is located in the following survey: Township 29N, R48E, Section 36 East of the Mt. Diablo Meridian.

SIGNATURE OF LOCATOR:

John Gardiner

By: John Gardiner - (Claimant)

BOOK 329 PAGE 367
OFFICIAL RECORDS
RECORDED AT THE REQUEST OF
John Gardiner
99 SEP 13 AM 10:04
EUREKA COUNTY NEVADA
M.N. REBALEATI, RECORDER
FILE NO. FEES 11.50

172975

BOOK 329 PAGE 367

~~CERTIFICATE~~ Notice of Location
Lode Mining Claim

172976

TO ALL WHOM IT MAY CONCERN

The undersigned hereby certifies that he has caused to be located the BIG No. 293 Lode Mining Claim in Eureka County, Nevada, on the 7th day of September, 1999.


Name and mailing address of locator:

John Gardiner
14247 West iliff Avenue,
Lakewood, CO
80228-5421

The Claim is approximately 1,500 feet long and 600 feet wide such that 1,450 feet are claimed in a north direction and 50 feet are claimed in a south direction from the point of discovery (monument of location), at which this Notice of Location is posted, together with 300 feet on each side of the monument of location and center line of the Claim. The general course of the lode or vein is from the north to the south direction.

General Location Description: This claim lies in the Cortez Mining District located approximately 20 miles south of the town of Beowawe located in Eureka County, Nevada, and is located in the following survey: Township 29N, R48E, Section 36 East of the Mt. Diablo Meridian.

SIGNATURE OF LOCATOR:



By: John Gardiner - (Claimant)

BOOK 329 PAGE 368
OFFICIAL RECORDS
RECORDED AT THE REQUEST OF
John Gardiner
99 SEP 13 AM 10:04
EUREKA COUNTY NEVADA
M.H. REBALEATI, RECORDER
FILE NO. FEES 11.50

172976

BOOK 329 PAGE 368

~~CERTIFICATE~~ Notice of Location
Lode Mining Claim

172977

TO ALL WHOM IT MAY CONCERN

The undersigned hereby certifies that he has caused to be located the BIG No. 294 Lode Mining Claim in Eureka County, Nevada, on the 7th day of September, 1999.

Name and mailing address of locator:

John Gardiner
14247 West iliff Avenue,
Lakewood, CO
80228-5421

The Claim is approximately 1,500 feet long and 600 feet wide such that 1,450 feet are claimed in a north direction and 50 feet are claimed in a south direction from the point of discovery (monument of location), at which this Notice of Location is posted, together with 300 feet on each side of the monument of location and center line of the Claim. The general course of the lode or vein is from the north to the south direction.

General Location Description: This claim lies in the Cortez Mining District located approximately 20 miles south of the town of Beowawe located in Eureka County, Nevada, and is located in the following survey: Township 29N, R48E, Section 36 East of the Mt. Diablo Meridian.

SIGNATURE OF LOCATOR:

John Gardiner

By: John Gardiner - (Claimant)

BOOK 329 PAGE 369
OFFICIAL RECORDS
RECORDED AT THE REQUEST OF
99 SEP 13 AM 10:04
EUREKA COUNTY NEVADA
M.N. REBALEATI, RECORDER
FILE NO. FEES 11.50

172977

BOOK 329 PAGE 369

**CERTIFICATE Notice of Location
Lode Mining Claim**

172978

TO ALL WHOM IT MAY CONCERN

The undersigned hereby certifies that he has caused to be located the BIG No. 295 Lode Mining Claim in Eureka County, Nevada, on the 7th day of September, 1999.

Name and mailing address of locator:

John Gardiner
14247 West iliff Avenue,
Lakewood, CO
80228-5421

The Claim is approximately 1,500 feet long and 600 feet wide such that 1,450 feet are claimed in a north direction and 50 feet are claimed in a south direction from the point of discovery (monument of location), at which this Notice of Location is posted, together with 300 feet on each side of the monument of location and center line of the Claim. The general course of the lode or vein is from the north to the south direction.

General Location Description: This claim lies in the Cortez Mining District located approximately 20 miles south of the town of Beowawe located in Eureka County, Nevada, and is located in the following survey: Township 29N, R48E, Section 36 East of the Mt. Diablo Meridian.

SIGNATURE OF LOCATOR:

John Gardiner

By: John Gardiner - (Claimant)

BOOK 329 PAGE 370
OFFICIAL RECORDS
RECORDED AT THE REQUEST OF
John Gardiner
99 SEP 13 AM 10:05

EUREKA COUNTY NEVADA
M.N. REBALEATI, RECORDER
FILE NO. FEES 11.00

172978

BOOK 329 PAGE 370

172979

~~CERTIFICATE~~ Notice of Location
Lode Mining Claim

TO ALL WHOM IT MAY CONCERN

The undersigned hereby certifies that he has caused to be located the BIG No. 29 Lode Mining Claim in Eureka County, Nevada, on the 7th day of September, 1999.

Name and mailing address of locator:

John Gardiner
14247 West iliff Avenue,
Lakewood, CO
80228-5421

The Claim is approximately 1,500 feet long and 600 feet wide such that 1,450 feet are claimed in a north direction and 50 feet are claimed in a south direction from the point of discovery (monument of location), at which this Notice of Location is posted, together with 300 feet on each side of the monument of location and center line of the Claim. The general course of the lode or vein is from the north to the south direction.

General Location Description: This claim lies in the Cortez Mining District located approximately 20 miles south of the town of Beowawe located in Eureka County, Nevada, and is located in the following survey: Township 29N, R48E, Section 36 East of the Mt. Diablo Meridian.

SIGNATURE OF LOCATOR:

John Gardiner

By: John Gardiner - (Claimant)

BOOK 329 PAGE 371
OFFICIAL RECORDS
RECORDED AT THE REQUEST OF
John Gardiner
99 SEP 13 AM 10:05
EUREKA COUNTY NEVADA
M.N. REBALEATI, RECORDER
FILE NO. FEES 11.50

172979

BOOK 329 PAGE 371

~~CERTIFICATE~~ Notice of Location
Lode Mining Claim

172980

TO ALL WHOM IT MAY CONCERN

The undersigned hereby certifies that he has caused to be located the BIG No. 297 Lode Mining Claim in Eureka County, Nevada, on the 7th day of September, 1999.

Name and mailing address of locator:

John Gardiner
14247 West iliff Avenue,
Lakewood, CO
80228-5421

The Claim is approximately 1,500 feet long and 600 feet wide such that 1,450 feet are claimed in a north direction and 50 feet are claimed in a south direction from the point of discovery (monument of location), at which this Notice of Location is posted, together with 300 feet on each side of the monument of location and center line of the Claim. The general course of the lode or vein is from the north to the south direction.

General Location Description: This claim lies in the Cortez Mining District located approximately 20 miles south of the town of Beowawe located in Eureka County, Nevada, and is located in the following survey: Township 29N, R48E, Section 36 East of the Mt. Diablo Meridian.

SIGNATURE OF LOCATOR:

John Gardiner

By: John Gardiner - (Claimant)

BOOK 329 PAGE 372
OFFICIAL RECORDS
RECORDED AT THE REQUEST OF
John Gardiner
99 SEP 13 AM 10:05

EUREKA COUNTY NEVADA
M.N. REBALEATI, RECORDER
FILE NO. FEES 11.50

172980

BOOK 329 PAGE 372

172981

~~CERTIFICATE~~ Notice of Location
Lode Mining Claim

TO ALL WHOM IT MAY CONCERN

The undersigned hereby certifies that he has caused to be located the BIG No. 298 Lode Mining Claim in Eureka County, Nevada, on the 7th day of September, 1999.

Name and mailing address of locator:

John Gardiner
14247 West iliff Avenue,
Lakewood, CO
80228-5421

The Claim is approximately 1,500 feet long and 600 feet wide such that 1,450 feet are claimed in a north direction and 50 feet are claimed in a south direction from the point of discovery (monument of location), at which this Notice of Location is posted, together with 300 feet on each side of the monument of location and center line of the Claim. The general course of the lode or vein is from the north to the south direction.

General Location Description: This claim lies in the Cortez Mining District located approximately 20 miles south of the town of Beowawe located in Eureka County, Nevada, and is located in the following survey: Township 29N, R48E, Section 36 East of the Mt. Diablo Meridian.

SIGNATURE OF LOCATOR:

John Gardiner

By: John Gardiner - (Claimant)

BOOK 329 PAGE 373
OFFICIAL RECORDS
RECORDED AT THE REQUEST OF
John Gardiner
99 SEP 13 AM 10:05

EUREKA COUNTY NEVADA
M.N. REBALEATI, RECORDER
FILE NO. FEES 11.50

172981

BOOK 329 PAGE 373

~~CERTIFICATE~~ Notice of Location
Lode Mining Claim

172982

TO ALL WHOM IT MAY CONCERN

The undersigned hereby certifies that he has caused to be located the BIG No. 299 Lode Mining Claim in Eureka County, Nevada, on the 7th day of September, 1999.

Name and mailing address of locator:

John Gardiner
14247 West iliff Avenue,
Lakewood, CO
80228-5421

The Claim is approximately 1,500 feet long and 600 feet wide such that 1,450 feet are claimed in a north direction and 50 feet are claimed in a south direction from the point of discovery (monument of location), at which this Notice of Location is posted, together with 300 feet on each side of the monument of location and center line of the Claim. The general course of the lode or vein is from the north to the south direction.

General Location Description: This claim lies in the Cortez Mining District located approximately 20 miles south of the town of Beowawe located in Eureka County, Nevada, and is located in the following survey: Township 29N, R48E, Section 36 East of the Mt. Diablo Meridian.

SIGNATURE OF LOCATOR:

John Gardiner

By: John Gardiner - (Claimant)

BOOK 329 PAGE 374
OFFICIAL RECORDS
RECORDED AT THE REQUEST OF
John Gardiner
99 SEP 13 AM 10:05
EUREKA COUNTY NEVADA
M.N. REBALEATI, RECORDER
FILE NO. FEES 11.50

172982

BOOK 329 PAGE 374

~~CERTIFICATE~~ Notice of Location
Lode Mining Claim

172983

TO ALL WHOM IT MAY CONCERN

The undersigned hereby certifies that he has caused to be located the BIG No. 300 Lode Mining Claim in Eureka County, Nevada, on the 7th day of September, 1999.

Name and mailing address of locator:

John Gardiner
14247 West iliff Avenue,
Lakewood, CO
80228-5421

The Claim is approximately 1,500 feet long and 600 feet wide such that 1,450 feet are claimed in a north direction and 50 feet are claimed in a south direction from the point of discovery (monument of location), at which this Notice of Location is posted, together with 300 feet on each side of the monument of location and center line of the Claim. The general course of the lode or vein is from the north to the south direction.

General Location Description: This claim lies in the Cortez Mining District located approximately 20 miles south of the town of Beowawe located in Eureka County, Nevada, and is located in the following survey: Township 29N, R48E, Section 36 East of the Mt. Diablo Meridian.

SIGNATURE OF LOCATOR:

John Gardiner

By: John Gardiner - (Claimant)

BOOK 329 PAGE 375
OFFICIAL RECORDS
RECORDED AT THE REQUEST OF
John Gardiner
99 SEP 13 AM 10:06
EUREKA COUNTY NEVADA
M.N. REBALEATI, RECORDER
FILE NO. FEES 11.50

172983

BOOK 329 PAGE 375

~~CERTIFICATE~~ Notice of Location
Lode Mining Claim

172984

TO ALL WHOM IT MAY CONCERN

The undersigned hereby certifies that he has caused to be located the BIG No. 301 Lode Mining Claim in Eureka County, Nevada, on the 7th day of September, 1999.

Name and mailing address of locator:

John Gardiner
14247 West iliff Avenue,
Lakewood, CO
80228-5421

The Claim is approximately 1,500 feet long and 600 feet wide such that 1,450 feet are claimed in a north direction and 50 feet are claimed in a south direction from the point of discovery (monument of location), at which this Notice of Location is posted, together with 300 feet on each side of the monument of location and center line of the Claim. The general course of the lode or vein is from the north to the south direction.

General Location Description: This claim lies in the Cortez Mining District located approximately 20 miles south of the town of Beowawe located in Eureka County, Nevada, and is located in the following survey: Township 29N, R48E, Section 36 East of the Mt. Diablo Meridian.

SIGNATURE OF LOCATOR:

John Gardiner

By: John Gardiner - (Claimant)

BOOK 329 PAGE 376
OFFICIAL RECORDS
RECORDED AT THE REQUEST OF
John Gardiner
99 SEP 13 AM 10:06
EUREKA COUNTY NEVADA
M.N. REBALEATI, RECORDER
FILE NO
172984 FEES 11.50

BOOK 329 PAGE 376

~~CERTIFICATE~~ Notice of Location
Lode Mining Claim

172985

TO ALL WHOM IT MAY CONCERN

The undersigned hereby certifies that he has caused to be located the BIG No. 302 Lode Mining Claim in Eureka County, Nevada, on the 7th day of September, 1999.

Name and mailing address of locator:

John Gardiner
14247 West iliff Avenue,
Lakewood, CO
80228-5421

The Claim is approximately 1,500 feet long and 600 feet wide such that 1,450 feet are claimed in a north direction and 50 feet are claimed in a south direction from the point of discovery (monument of location), at which this Notice of Location is posted, together with 300 feet on each side of the monument of location and center line of the Claim. The general course of the lode or vein is from the north to the south direction.

General Location Description: This claim lies in the Cortez Mining District located approximately 20 miles south of the town of Beowawe located in Eureka County, Nevada, and is located in the following survey: Township 29N, R48E, Section 36 East of the Mt. Diablo Meridian.

SIGNATURE OF LOCATOR:

John Gardiner

By: John Gardiner - (Claimant)

BOOK 329 PAGE 377
OFFICIAL RECORDS
RECORDED AT THE REQUEST OF
John Gardiner
99 SEP 13 AM 10:06

EUREKA COUNTY NEVADA
M.N. REBALEATI, RECORDER
FILE NO. FEES 11.50

172985

BOOK 329 PAGE 377

~~CERTIFICATE~~ Notice of Location
Lode Mining Claim

172762

TO ALL WHOM IT MAY CONCERN

The undersigned hereby certifies that he has caused to be located the BIG No. 79 Lode Mining Claim in Eureka County, Nevada, on the 4th day of September, 1999.


Name and mailing address of locator:

John Gardiner
14247 West iliff Avenue,
Lakewood, CO
80228-5421

The Claim is approximately 1,500 feet long and 600 feet wide such that 1,450 feet are claimed in a north direction and 50 feet are claimed in a south direction from the point of discovery (monument of location), at which this Notice of Location is posted, together with 300 feet on each side of the monument of location and center line of the Claim. The general course of the lode or vein is from the north to the south direction.

General Location Description: This claim lies in the Cortez Mining District located approximately 20 miles south of the town of Beowawe located in Eureka County, Nevada, and is located in the following survey: Township 29N, R49E, Section 18 East of the Mt. Diablo Meridian.

SIGNATURE OF LOCATOR:



By: John Gardiner - (Claimant)

BOOK 329 PAGE 154
OFFICIAL RECORDS
RECORDED AT THE REQUEST OF
John Gardiner
99 SEP 13 AM 9:31

EUREKA COUNTY NEVADA
M.N. REBALEATI, RECORDER
FILE NO. FEES 11.50

172762

BOOK 329 PAGE 154

~~CERTIFICATE~~ Notice of Location
Lode Mining Claim

172887

TO ALL WHOM IT MAY CONCERN

The undersigned hereby certifies that he has caused to be located the BIG No. 24 Lode Mining Claim in Eureka County, Nevada, on the 10th day of September, 1999.


Name and mailing address of locator:

John Gardiner
14247 West iliff Avenue,
Lakewood, CO
80228-5421

The Claim is approximately 1,500 feet long and 600 feet wide such that 1,450 feet are claimed in a north direction and 50 feet are claimed in a south direction from the point of discovery (monument of location), at which this Notice of Location is posted, together with 300 feet on each side of the monument of location and center line of the Claim. The general course of the lode or vein is from the north to the south direction.

General Location Description: This claim lies in the Cortez Mining District located approximately 20 miles south of the town of Beowawe located in Eureka County, Nevada, and is located in the following survey: Township 28N, R49E, Section 8 East of the Mt. Diablo Meridian.

SIGNATURE OF LOCATOR:



By: John Gardiner - (Claimant)

BOOK 329 PAGE 279
OFFICIAL RECORDS
RECORDED AT THE REQUEST OF
John Gardiner
99 SEP 13 AM 9:51

EUREKA COUNTY NEVADA
M.H. REBALEATI, RECORDER
FILE NO. FEES 11.50

172887

BOOK 329 PAGE 279