

# Affidavit or Statement of Annual Assessment Work (PROOF OF LABOR) ON UNPATENTED MINING CLAIM

TO ALL WHOM IT MAY CONCERN:

The undersigned hereby certifies (certify) that he (she, they) has (have) expended more than One Thousand dollars for labor and improvements, as the annual assessment work for the year ending September 1, 1999, on the (list claim names here)

Valid No. 11 thru Valid No. 20, NMC 682055 thru NMC 682064

Sec. 13,24, T19N, R52E, Sec. 18, T19N, R53E

(Total of 10 claims constitute a contiguous block of claims)

lode (placer) mining claim(s) in Section above, Township above, Range above, in the unnamed Mining District, in Eureka County, Nevada, owned by Bob Goodson, P.O. Box 578, Elko, Nevada 89803, for the purpose of holding said claim(s).


The claim map showing said claim(s) is filed as Document No. 146558 in the Eureka County records.

Said labor was performed or improvements made by (name and address) Bob Goodson, P.O. Box 578, Elko, Nevada 89803

between the dates of May 1, 1999 and August 31, 1999, and consisted of Geological Mapping and Geochemical Rock Outcrop Sampling as described in report Exhibit "A" attached hereto.

(Describe work done, and claim or part of claim affected)

Dated this 16<sup>th</sup> day of September, 1999.

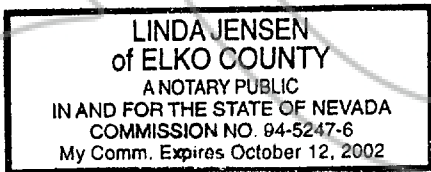


(Name of subscriber)

Bob Goodson, B.Sc.


(Witness)

(Witness)



Subscribed and sworn to before me this

16<sup>th</sup> day of Sept, 1999



RECORDER'S STAMP

Note 1: This Affidavit or Statement of Annual Assessment work must be filed within 60 days after the performance of labor or making of improvements.

Note 2: "Each locator shall file two copies of a map prepared in accordance with NRS 517.030 with the county recorder in which the claim is located not later than September 1, 1972." NRS 517.230, Subsection 3.

GEOLOGICAL & ROCK GEOCHEMICAL SURVEY REPORT

September 10, 1999

This detailed report is filed in compliance with the requirements of Federal Mining Law "30 USC 28-1, 28-2; 43 CFR 3851.2" for the following claims:

Valid No. 11 thru Valid No. 20

These form a contiguous group of 10 lode mining claims situated in the unnamed Mining District of Eureka County, State of Nevada.

The work consisted of reconnaissance geological mapping of entire claim block and random rock sampling of all available outcrops. This work was done to evaluate the discovery of valuable mineral deposits located thereon and to assist in planning further exploration and development work. The work was performed intermittently between the dates of May 1st and August 31st, 1999 by Bob Goodson of P.O.Box 578, Elko, Nevada, 89803, a geologist of 20 years experience in exploration with a degree from Colorado State University (B.Sc. in Geology, 1979). The cost of the geological and rock sampling surveys exceeded \$1,000.00.

The rock outcrop samples were crushed and ground, panned and stained to detect the presence of heavy metals and minerals. The results from these samples were very encouraging. Gold, barite and several lead and zinc minerals were detected in many of the samples.

The geological mapping survey is very encouraging. The rocks of the property consists of Pennsylvanian to Ordovician sedimentary rocks (limestones, dolomites, sandstones, siltstones, shales, cherts and argillites) that have been intruded by Tertiary rhyolite domes, sills and dikes. Numerous high-angle faults are present throughout the property with associated zones of breccias, silicification "jasperoids" and impressive widespread hydrothermal barite veining. The geological mapping indicates that geologic factors similar to other known mineralized properties and ore deposits in the region occur within the boundaries of the subject mining claims. Many strong structures and several favorable host rock types for controlling mineralization were identified within the claim boundary.

An exploration-development program consisting of further geological, geochemical and geophysical surveys is being considered for this property. These surveys would be followed by detailed trenching, drilling and sampling. All technical work and results are in the possession of Bob Goodson, geologist.

Respectfully submitted,



Bob Goodson, B.Sc.  
Geologist

BOOK 329 PAGE 430  
OFFICIAL RECORDS  
RECORDED AT THE REQUEST OF  
*Bob Goodson*  
99 SEP 16 PM 1:35

EUREKA COUNTY NEVADA  
M.N. REBALEATI, RECORDER  
FILE NO. FEES 55.00

173003

BOOK 329 PAGE 431