

173056

CERTIFICATE OF LOCATION
LODE MINING CLAIM

TO ALL WHOM IT MAY CONCERN:

The undersigned hereby certifies that he has caused to be located the KP # 1 Lode Mining Claim in the following quarter section(s):

Quarter	Section	Township	Range	Meridian
NE	28	24N	48E	Mount Diablo
SE		24N	48E	Mount Diablo
SW		24N	48E	Mount Diablo
NW	27	24N	48E	Mount Diablo

in Eureka County, Nevada, on the 3rd day of September, 1999.

Name and mailing address of Locator is:

Nevada Pacific Gold (US), Inc.
a Nevada Corporation
P.O. Box 548
Elko, Nevada 89803

The Claim is approximately 1500 feet long and 600 feet wide, such that 1495 feet are claimed in a WEST direction and 5 feet in a EAST direction from the point of discovery (monument of location), at which the Notice of Location is posted, together with 300 feet on each side of the monument of location and center line of the Claim.

The general course of the lode or vein is from the NORTH to the SOUTH direction.

The number, location and markings on each corner monument are as follows:

	Location	Markings	Description
Post No. 1	NE	$\begin{smallmatrix} + \\ 1 \end{smallmatrix} \begin{smallmatrix} 5 \\ 2 \end{smallmatrix}$	2" x 2" x 4' wooden post
Post No. 2	SE	$\begin{smallmatrix} + \\ 2 \\ 3 \end{smallmatrix} \begin{smallmatrix} 2 \\ 4 \end{smallmatrix}$	2" x 2" x 4' wooden post
Post No. 3	SW	$\begin{smallmatrix} + \\ 3 \end{smallmatrix}$	2" x 2" x 4' wooden post
Post No. 4	NW	$\begin{smallmatrix} + \\ 1 \end{smallmatrix}$	2" x 2" x 4' wooden post

As erected on the ground, each corner monument is marked as described above by: Metal Tags.
(eg. Metal tags, paint on post)

The work of Location consisted of making a claim map as provided in NRS 517.040.

Dated this 7th day of September, 1999.

SIGNATURE OF LOCATOR:

By *[Signature]*
owner, claimant or agent

RECORDERS STAMP

BOOK 330 PAGE 22
OFFICIAL RECORDS
RECORDED AT THE REQUEST OF
Nevada Pacific Gold
99 OCT -7 AM 11:36
EUREKA COUNTY NEVADA
M.N. REBALEATI, RECORDER
FILE NO. FEES // .50

173056

BOOK 330 PAGE 022

173057

CERTIFICATE OF LOCATION
LODE MINING CLAIM

TO ALL WHOM IT MAY CONCERN:

The undersigned hereby certifies that he has caused to be located the KP # 2 Lode Mining Claim in the following quarter section(s):

Quarter	Section	Township	Range	Meridian
NE		24N	48E	Mount Diablo
SE		24N	48E	Mount Diablo
SW		24N	48E	Mount Diablo
NW	27	24N	48E	Mount Diablo

in Eureka County, Nevada, on the 3rd day of September, 1999.

Name and mailing address of Locator is:

Nevada Pacific Gold (US), Inc.
a Nevada Corporation
P.O. Box 548
Elko, Nevada 89803

The Claim is approximately 1500 feet long and 600 feet wide, such that 1495 feet are claimed in a EAST direction and 5 feet in a WEST direction from the point of discovery (monument of location), at which the Notice of Location is posted, together with 300 feet on each side of the monument of location and center line of the Claim.

The general course of the lode or vein is from the NORTH to the SOUTH direction.

The number, location and markings on each corner monument are as follows:

	Location	Markings	Description
Post No. 1	NE	$\begin{smallmatrix} 15 & 12 \\ 2 & 11 \end{smallmatrix} +$	2" x 2" x 4' wooden post
Post No. 2	SE	$\begin{smallmatrix} 2 & 11 \\ 9 & 10 \end{smallmatrix} +$	2" x 2" x 4' wooden post
Post No. 3	SW	$\begin{smallmatrix} 1 & 2 \\ 3 & 4 \end{smallmatrix} +$	2" x 2" x 4' wooden post
Post No. 4	NW	$\begin{smallmatrix} 1 & 15 \\ 1 & 2 \end{smallmatrix} +$	2" x 2" x 4' wooden post

As erected on the ground, each corner monument is marked as described above by: Metal Tags.
(eg. Metal tags, paint on post)

The work of Location consisted of making a claim map as provided in NRS 517.040.

Dated this 7th day of September, 1999.

SIGNATURE OF LOCATOR:

By *D. A. Ellis*
owner, claimant or agent

RECORDERS STAMP

BOOK 330 PAGE 23
OFFICIAL RECORDS
RECORDED AT THE REQUEST OF
Nevada Pacific Gold
99 OCT -7 AM 11:36

EUREKA COUNTY NEVADA
M.N. REBALEATI, RECORDER
FILE NO. 173057 FEES 11.50

173057

BOOK 330 PAGE 23

173058

CERTIFICATE OF LOCATION
LODE MINING CLAIM

TO ALL WHOM IT MAY CONCERN:

The undersigned hereby certifies that he has caused to be located the KP # 3 Lode Mining Claim in the following quarter section(s):

Quarter	Section	Township	Range	Meridian
NE	28	24N	48E	Mount Diablo
SE		24N	48E	Mount Diablo
SW		24N	48E	Mount Diablo
NW	27	24N	48E	Mount Diablo

in Eureka County, Nevada, on the 3rd day of September, 1999.

Name and mailing address of Locator is:

Nevada Pacific Gold (US), Inc.
a Nevada Corporation
P.O. Box 549
Elko, Nevada 89804

The Claim is approximately 1500 feet long and 600 feet wide, such that 1495 feet are claimed in a WEST direction and 5 feet in a EAST direction from the point of discovery (monument of location), at which the Notice of Location is posted, together with 301 feet on each side of the monument of location and center line of the Claim.

The general course of the lode or vein is from the NORTH to the SOUTH direction.

The number, location and markings on each corner monument are as follows:

	Location	Markings	Description
Post No. 1	NE	$\begin{smallmatrix} 1+2 \\ 3+4 \end{smallmatrix}$	2" x 2" x 4' wooden post
Post No. 2	SE	$\begin{smallmatrix} 3+4 \\ 5+6 \end{smallmatrix}$	2" x 2" x 4' wooden post
Post No. 3	SW	$\begin{smallmatrix} 1+2 \\ 3+5 \end{smallmatrix}$	2" x 2" x 4' wooden post
Post No. 4	NW	$\begin{smallmatrix} 1+3 \\ 2+4 \end{smallmatrix}$	2" x 2" x 4' wooden post

As erected on the ground, each corner monument is marked as described above by: Metal Tags.
(eg. Metal tags, paint on post)

The work of Location consisted of making a claim map as provided in NRS 517.040.

Dated this 7th day of September, 1999.

SIGNATURE OF LOCATOR:

By

D.A. Cull
owner, claimant or agent

RECORDERS STAMP

BOOK 330 PAGE 24
OFFICIAL RECORDS
RECORDED AT THE REQUEST OF
Nevada Pacific Gold
99 OCT -7 AM 11:37

EUREKA COUNTY NEVADA
M.N. REBALEATI, RECORDER
FILE NO. FEES 11.50

173058

BOOK 330 PAGE 024

173059

CERTIFICATE OF LOCATION
LODE MINING CLAIM

TO ALL WHOM IT MAY CONCERN:

The undersigned hereby certifies that he has caused to be located the KP # 4 Lode Mining Claim in the following quarter section(s):

Quarter	Section	Township	Range	Meridian
NE		24N	48E	Mount Diablo
SE		24N	48E	Mount Diablo
SW		24N	48E	Mount Diablo
NW	27	24N	48E	Mount Diablo

in Eureka County, Nevada, on the 3rd day of September, 1999.

Name and mailing address of Locator is:

Nevada Pacific Gold (US), Inc.
a Nevada Corporation
P.O. Box 548
Elko, Nevada 89803

The Claim is approximately 1500 feet long and 600 feet wide, such that 1495 feet are claimed in a EAST direction and 5 feet in a WEST direction from the point of discovery (monument of location), at which the Notice of Location is posted, together with 300 feet on each side of the monument of location and center line of the Claim.
The general course of the lode or vein is from the NORTH to the SOUTH direction.

The number, location and markings on each corner monument are as follows:

	Location	Markings	Description
Post No. 1	NE	$\frac{2+11}{4+10}$	2" x 2" x 4' wooden post
Post No. 2	SE	$\frac{4+0}{6+9}$	2" x 2" x 4' wooden post
Post No. 3	SW	$\frac{3+4}{5+6}$	2" x 2" x 4' wooden post
Post No. 4	NW	$\frac{4+2}{3+4}$	2" x 2" x 4' wooden post

As erected on the ground, each corner monument is marked as described above by: Metal Tags.
(eg. Metal tags, paint on post)

The work of Location consisted of making a claim map as provided in NRS 517.040.

Dated this 7th day of September, 1999.

SIGNATURE OF LOCATOR:

By [Signature]
owner, claimant or agent

RECORDERS STAMP

BOOK 330 PAGE 25
OFFICIAL RECORDS
RECORDED AT THE REQUEST OF
Nevada Pacific Gold
99 OCT -7 AM 11:37

EUREKA COUNTY NEVADA
M.N. REBALEATI, RECORDER
FILE NO. 173059 FEES 11.50

173059

BOOK 330 PAGE 25

173060
CERTIFICATE OF LOCATION
LODE MINING CLAIM

TO ALL WHOM IT MAY CONCERN:

The undersigned hereby certifies that he has caused to be located the KP # 5 Lode Mining Claim in the following quarter section(s):

Quarter	Section	Township	Range	Meridian
NE	28	24N	48E	Mount Diablo
SE		24N	48E	Mount Diablo
SW		24N	48E	Mount Diablo
NW	27	24N	48E	Mount Diablo

in Eureka County, Nevada, on the 3rd day of September, 1999.

Name and mailing address of Locator is:

Nevada Pacific Gold (US), Inc.
a Nevada Corporation
P.O. Box 549
Elko, Nevada 89804

The Claim is approximately 1500 feet long and 600 feet wide, such that 1495 feet are claimed in a WEST direction and 5 feet in a EAST direction from the point of discovery (monument of location), at which the Notice of Location is posted, together with 301 feet on each side of the monument of location and center line of the Claim.
The general course of the lode or vein is from the NORTH to the SOUTH direction.

The number, location and markings on each corner monument are as follows:

	Location	Markings	Description
Post No. 1	NE	$\begin{smallmatrix} 3 \\ 5 \end{smallmatrix} + \begin{smallmatrix} 4 \\ 6 \end{smallmatrix}$	2" x 2" x 4' wooden post
Post No. 2	SE	$\begin{smallmatrix} 5 \\ 7 \end{smallmatrix} + \begin{smallmatrix} 6 \\ 8 \end{smallmatrix}$	2" x 2" x 4' wooden post
Post No. 3	SW	$\begin{smallmatrix} 4 \\ 7 \end{smallmatrix} + \begin{smallmatrix} 5 \\ 7 \end{smallmatrix}$	2" x 2" x 4' wooden post
Post No. 4	NW	$\begin{smallmatrix} 3 \\ 5 \end{smallmatrix} + \begin{smallmatrix} 4 \\ 5 \end{smallmatrix}$	2" x 2" x 4' wooden post

As erected on the ground, each corner monument is marked as described above by: Metal Tags.
(eg. Metal tags, paint on post)

The work of Location consisted of making a claim map as provided in NRS 517.040.

Dated this 7th day of September, 1999.

SIGNATURE OF LOCATOR:

By

[Signature]
owner, claimant or agent

RECORDERS STAMP

BOOK 330 PAGE 26
OFFICIAL RECORDS
RECORDED AT THE REQUEST OF
Nevada Pacific Gold
99 OCT -7 AM 11:37
EUREKA COUNTY NEVADA
M.N. REBALEATI, RECORDER
FILE NO. FEES 1.00

173060

BOOK 330 PAGE 26

CERTIFICATE OF LOCATION
LODE MINING CLAIM

TO ALL WHOM IT MAY CONCERN:

The undersigned hereby certifies that he has caused to be located the KP # 6 Lode Mining Claim in the following quarter section(s):

Quarter	Section	Township	Range	Meridian
NE		24N	48E	Mount Diablo
SE		24N	48E	Mount Diablo
SW		24N	48E	Mount Diablo
NW	27	24N	48E	Mount Diablo

in Eureka County, Nevada, on the 3rd day of September, 1999.

Name and mailing address of Locator is:

Nevada Pacific Gold (US), Inc.
a Nevada Corporation
P.O. Box 548
Elko, Nevada 89803

The Claim is approximately 1500 feet long and 600 feet wide, such that 1495 feet are claimed in a EAST direction and 5 feet in a WEST direction from the point of discovery (monument of location), at which the Notice of Location is posted, together with 300 feet on each side of the monument of location and center line of the Claim.

The general course of the lode or vein is from the NORTH to the SOUTH direction.

The number, location and markings on each corner monument are as follows:

	Location	Markings	Description
Post No. 1	NE	410 69	2" x 2" x 4' wooden post
Post No. 2	SE	48	2" x 2" x 4' wooden post
Post No. 3	SW	516 28	2" x 2" x 4' wooden post
Post No. 4	NW	34 56	2" x 2" x 4' wooden post

As erected on the ground, each corner monument is marked as described above by: Metal Tags.
(eg. Metal tags, paint on post)

The work of Location consisted of making a claim map as provided in NRS 517.040.

Dated this 7th day of September, 1999.

SIGNATURE OF LOCATOR:

By [Signature]
owner, claimant or agent

RECORDERS STAMP

BOOK 330 PAGE 27
OFFICIAL RECORDS
RECORDED AT THE REQUEST OF
Nevada Pacific Gold
99 OCT -7 AM 11:37
EUREKA COUNTY NEVADA
M.N. REBALEATI, RECORDER
FILE NO. 173061
FEES // .50

BOOK 330 PAGE 27

173062

CERTIFICATE OF LOCATION
LODE MINING CLAIM

TO ALL WHOM IT MAY CONCERN:

The undersigned hereby certifies that he has caused to be located the KP # 7 Lode Mining Claim in the following quarter section(s):

Quarter	Section	Township	Range	Meridian
NE	28	24N	48E	Mount Diablo
SE	28	24N	48E	Mount Diablo
SW	27	24N	48E	Mount Diablo
NW	27	24N	48E	Mount Diablo

in Eureka County, Nevada, on the 3rd day of September, 1999.

Name and mailing address of Locator is:

Nevada Pacific Gold (US), Inc.
a Nevada Corporation
P.O. Box 549
Elko, Nevada 89804

The Claim is approximately 1500 feet long and 600 feet wide, such that 1495 feet are claimed in a WEST direction and 5 feet in a EAST direction from the point of discovery (monument of location), at which the Notice of Location is posted, together with 301 feet on each side of the monument of location and center line of the Claim.
The general course of the lode or vein is from the NORTH to the SOUTH direction.

The number, location and markings on each corner monument are as follows:

	Location	Markings	Description
Post No. 1	NE	<u>56</u> <u>78</u>	2" x 2" x 4' wooden post
Post No. 2	SE	<u>28</u>	2" x 2" x 4' wooden post
Post No. 3	SW	<u>7</u>	2" x 2" x 4' wooden post
Post No. 4	NW	<u>5</u> <u>7</u>	2" x 2" x 4' wooden post

As erected on the ground, each corner monument is marked as described above by: Metal Tags.
(eg. Metal tags, paint on post)

The work of Location consisted of making a claim map as provided in NRS 517.040.

Dated this 7th day of September, 1999.

SIGNATURE OF LOCATOR:

By

D. A. Cull
owner, claimant or agent

RECORDERS STAMP

BOOK 330 PAGE 28
OFFICIAL RECORDS
RECORDED AT THE REQUEST OF
Nevada Pacific Gold
99 OCT -7 AM 11:37

EUREKA COUNTY NEVADA
M.N. REBALEATI, RECORDER
FILE NO. FEES // .50

173062

BOOK 330 PAGE 028

173063

CERTIFICATE OF LOCATION
LODE MINING CLAIM

TO ALL WHOM IT MAY CONCERN:

The undersigned hereby certifies that he has caused to be located the KP # 8 Lode Mining Claim in the following quarter section(s):

Quarter	Section	Township	Range	Meridian
NE		24N	48E	Mount Diablo
SE		24N	48E	Mount Diablo
SW	27	24N	48E	Mount Diablo
NW	27	24N	48E	Mount Diablo

in Eureka County, Nevada, on the 3rd day of September, 1999.

Name and mailing address of Locator is:

Nevada Pacific Gold (US), Inc.
a Nevada Corporation
P.O. Box 548
Elko, Nevada 89803

The Claim is approximately 1500 feet long and 600 feet wide, such that 1495 feet are claimed in a EAST direction and 5 feet in a WEST direction from the point of discovery (monument of location), at which the Notice of Location is posted, together with 300 feet on each side of the monument of location and center line of the Claim.
The general course of the lode or vein is from the NORTH to the SOUTH direction.

The number, location and markings on each corner monument are as follows:

	Location	Markings	Description
Post No. 1	NE	<u>6</u> ¹ / ₈	2" x 2" x 4' wooden post
Post No. 2	SE	<u>8</u> ¹ / ₈	2" x 2" x 4' wooden post
Post No. 3	SW	<u>7</u> ¹ / ₈	2" x 2" x 4' wooden post
Post No. 4	NW	<u>9</u> ⁶ / ₈	2" x 2" x 4' wooden post

As erected on the ground, each corner monument is marked as described above by: Metal Tags.
(eg. Metal tags, paint on post)

The work of Location consisted of making a claim map as provided in NRS 517.040.

Dated this 7th day of September, 1999.

SIGNATURE OF LOCATOR:

By *[Signature]*
owner, claimant or agent

RECORDERS STAMP

BOOK 330 PAGE 29
OFFICIAL RECORDS
RECORDED AT THE REQUEST OF
Nevada Pacific Gold
99 OCT -7 AM 11:37
EUREKA COUNTY NEVADA
M.H. REBALEATI, RECORDER
FILE NO. 173063 FEES 11.50

173063

BOOK 330 PAGE 29

173064
CERTIFICATE OF LOCATION
LODE MINING CLAIM

TO ALL WHOM IT MAY CONCERN:

The undersigned hereby certifies that he has caused to be located the KP # 9 Lode Mining Claim in the following quarter section(s):

Quarter	Section	Township	Range	Meridian
NE	27	24N	48E	Mount Diablo
SE		24N	48E	Mount Diablo
SW		24N	48E	Mount Diablo
NW	27	24N	48E	Mount Diablo

in Eureka County, Nevada, on the 3rd day of September, 1999.

Name and mailing address of Locator is:

Nevada Pacific Gold (US), Inc.
a Nevada Corporation
P.O. Box 548
Elko, Nevada 89803

The Claim is approximately 1500 feet long and 600 feet wide, such that 1495 feet are claimed in a EAST direction and 5 feet in a WEST direction from the point of discovery (monument of location), at which the Notice of Location is posted, together with 300 feet on each side of the monument of location and center line of the Claim.

The general course of the lode or vein is from the NORTH to the SOUTH direction.

The number, location and markings on each corner monument are as follows:

	Location	Markings	Description
Post No. 1	NE	$10\frac{28}{9\frac{29}{}}$	2" x 2" x 4' wooden post
Post No. 2	SE	$4\frac{29}{}$	2" x 2" x 4' wooden post
Post No. 3	SW	$6\frac{7}{8}$	2" x 2" x 4' wooden post
Post No. 4	NW	$4\frac{10}{6\frac{9}{}}$	2" x 2" x 4' wooden post

As erected on the ground, each corner monument is marked as described above by: Metal Tags.
(eg. Metal tags, paint on post)

The work of Location consisted of making a claim map as provided in NRS 517.040.

Dated this 7th day of September, 1999.

SIGNATURE OF LOCATOR:

By [Signature]
owner, claimant or agent

RECORDERS STAMP

BOOK 330 PAGE 30
OFFICIAL RECORDS
RECORDED AT THE REQUEST OF
Nevada Pacific Gold
99 OCT -7 AM 11:37

EUREKA COUNTY NEVADA
M.N. REBALEATI, RECORDER
FILE NO. FEES 11.50

173064

BOOK 330 PAGE 30

173065

CERTIFICATE OF LOCATION
LODE MINING CLAIM

TO ALL WHOM IT MAY CONCERN:

The undersigned hereby certifies that he has caused to be located the KP # 10 Lode Mining Claim in the following quarter section(s):

Quarter	Section	Township	Range	Meridian
NE	27	24N	48E	Mount Diablo
SE		24N	48E	Mount Diablo
SW		24N	48E	Mount Diablo
NW	27	24N	48E	Mount Diablo

in Eureka County, Nevada, on the 3rd day of September, 1999.

Name and mailing address of Locator is:

Nevada Pacific Gold (US), Inc.
a Nevada Corporation
P.O. Box 548
Elko, Nevada 89803

The Claim is approximately 1500 feet long and 600 feet wide, such that 1495 feet are claimed in a EAST direction and 5 feet in a WEST direction from the point of discovery (monument of location), at which the Notice of Location is posted, together with 300 feet on each side of the monument of location and center line of the Claim.
The general course of the lode or vein is from the NORTH to the SOUTH direction.

The number, location and markings on each corner monument are as follows:

	Location	Markings	Description
Post No. 1	NE	$\begin{smallmatrix} 11 & 27 \\ 10 & 28 \end{smallmatrix}$	2" x 2" x 4' wooden post
Post No. 2	SE	$\begin{smallmatrix} 10 & 28 \\ 9 & 29 \end{smallmatrix}$	2" x 2" x 4' wooden post
Post No. 3	SW	$\begin{smallmatrix} 4 & 10 \\ 6 & 11 \end{smallmatrix}$	2" x 2" x 4' wooden post
Post No. 4	NW	$\begin{smallmatrix} 2 & 11 \\ 4 & 10 \end{smallmatrix}$	2" x 2" x 4' wooden post

As erected on the ground, each corner monument is marked as described above by: Metal Tags.
(eg. Metal tags, paint on post)

The work of Location consisted of making a claim map as provided in NRS 517.040.

Dated this 7th day of September, 1999.

SIGNATURE OF LOCATOR:

By

Paul A. Ellis
owner, claimant or agent

RECORDERS STAMP

BOOK 330 PAGE 31
OFFICIAL RECORDS
RECORDED AT THE REQUEST OF
Nevada Pacific Gold
99 OCT -7 AM 11:38
EUREKA COUNTY NEVADA
M.N. REBALEATI, RECORDER
FILE NO. 173065
FEES 11.00

BOOK 330 PAGE 31

173066
CERTIFICATE OF LOCATION
LODE MINING CLAIM

TO ALL WHOM IT MAY CONCERN:

The undersigned hereby certifies that he has caused to be located the KP # 11 Lode Mining Claim in the following quarter section(s):

Quarter	Section	Township	Range	Meridian
NE	27	24N	48E	Mount Diablo
SE		24N	48E	Mount Diablo
SW		24N	48E	Mount Diablo
NW	27	24N	48E	Mount Diablo

in Eureka County, Nevada, on the 3rd day of September, 1999.

Name and mailing address of Locator is:

Nevada Pacific Gold (US), Inc.
a Nevada Corporation
P.O. Box 549
Elko, Nevada 89804

The Claim is approximately 1500 feet long and 600 feet wide, such that 1495 feet are claimed in a EAST direction and 5 feet in a WEST direction from the point of discovery (monument of location), at which the Notice of Location is posted, together with 301 feet on each side of the monument of location and center line of the Claim.
The general course of the lode or vein is from the NORTH to the SOUTH direction.

The number, location and markings on each corner monument are as follows:


	Location	Markings	Description
Post No. 1	NE	$\begin{smallmatrix} 12 & 26 \\ 11 & 27 \end{smallmatrix}$	2" x 2" x 4' wooden post
Post No. 2	SE	$\begin{smallmatrix} 11 & 27 \\ 10 & 28 \end{smallmatrix}$	2" x 2" x 4' wooden post
Post No. 3	SW	$\begin{smallmatrix} 2 & 11 \\ 4 & 10 \end{smallmatrix}$	2" x 2" x 4' wooden post
Post No. 4	NW	$\begin{smallmatrix} 15 & 12 \\ 2 & 11 \end{smallmatrix}$	2" x 2" x 4' wooden post

As erected on the ground, each corner monument is marked as described above by: Metal Tags.
(eg. Metal tags, paint on post)

The work of Location consisted of making a claim map as provided in NRS 517.040.

Dated this 7th day of September, 1999.

SIGNATURE OF LOCATOR:

By 
owner, claimant or agent

RECORDERS STAMP
BOOK <u>330</u> PAGE <u>32</u>
OFFICIAL RECORDS
RECORDED AT THE REQUEST OF <u>Nevada Pacific Gold</u>
99 OCT -7 AM 11:38
EUREKA COUNTY NEVADA
M.N. REBALEATI, RECORDER
FILE NO. FEES <u>11.50</u>
173066

BOOK 330 PAGE 32

173067

CERTIFICATE OF LOCATION
LODE MINING CLAIM

TO ALL WHOM IT MAY CONCERN:

The undersigned hereby certifies that he has caused to be located the KP # 12 Lode Mining Claim in the following quarter section(s):

Quarter	Section	Township	Range	Meridian
NE	27	24N	48E	Mount Diablo
SE	22	24N	48E	Mount Diablo
SW	22	24N	48E	Mount Diablo
NW	27	24N	48E	Mount Diablo

in Eureka County, Nevada, on the 3rd day of September, 1999.

Name and mailing address of Locator is:

Nevada Pacific Gold (US), Inc.
a Nevada Corporation
P.O. Box 548
Elko, Nevada 89803

The Claim is approximately 1500 feet long and 600 feet wide, such that 1495 feet are claimed in a EAST direction and 5 feet in a WEST direction from the point of discovery (monument of location), at which the Notice of Location is posted, together with 300 feet on each side of the monument of location and center line of the Claim.

The general course of the lode or vein is from the NORTH to the SOUTH direction.

The number, location and markings on each corner monument are as follows:


	Location	Markings	Description
Post No. 1	NE	$\begin{smallmatrix} 13 & 19 \\ 12 & 26 \end{smallmatrix}$	2" x 2" x 4' wooden post
Post No. 2	SE	$\begin{smallmatrix} 12 & 26 \\ 11 & 27 \end{smallmatrix}$	2" x 2" x 4' wooden post
Post No. 3	SW	$\begin{smallmatrix} 15 & 12 \\ 2 & 11 \end{smallmatrix}$	2" x 2" x 4' wooden post
Post No. 4	NW	$\begin{smallmatrix} 16 & 13 \\ 15 & 12 \end{smallmatrix}$	2" x 2" x 4' wooden post

As erected on the ground, each corner monument is marked as described above by: Metal Tags.
(eg. Metal tags, paint on post)

The work of Location consisted of making a claim map as provided in NRS 517.040.

Dated this 7th day of September, 1999.

SIGNATURE OF LOCATOR:

By 
owner, claimant or agent

RECORDERS STAMP
BOOK <u>330</u> PAGE <u>33</u>
OFFICIAL RECORDS
RECORDED AT THE REQUEST OF <u>Nevada Pacific Gold</u>
99 OCT -7 AM 11:38
EUREKA COUNTY NEVADA
M.H. REBALEATI, RECORDER
FILE NO. <u>FEES 11.00</u>
173067

BOOK 330 PAGE 33

**CERTIFICATE OF LOCATION
LODE MINING CLAIM****TO ALL WHOM IT MAY CONCERN:**

The undersigned hereby certifies that he has caused to be located the KP # 13 Lode Mining Claim in the following quarter section(s):

Quarter	Section	Township	Range	Meridian
NE		24N	48E	Mount Diablo
SE	22	24N	48E	Mount Diablo
SW	22	24N	48E	Mount Diablo
NW		24N	48E	Mount Diablo

in Eureka County, Nevada, on the 3rd day of September, 1999.

Name and mailing address of Locator is:

Nevada Pacific Gold (US), Inc.
a Nevada Corporation
P.O. Box 549
Elko, Nevada 89804

The Claim is approximately 1500 feet long and 600 feet wide, such that 1495 feet are claimed in a EAST direction and 5 feet in a WEST direction from the point of discovery (monument of location), at which the Notice of Location is posted, together with 301 feet on each side of the monument of location and center line of the Claim.

The general course of the lode or vein is from the NORTH to the SOUTH direction.

The number, location and markings on each corner monument are as follows:

	Location	Markings	Description
Post No. 1	NE	$\begin{smallmatrix} 14 & 18 \\ 13 & + \\ & 19 \end{smallmatrix}$	2" x 2" x 4' wooden post
Post No. 2	SE	$\begin{smallmatrix} 13 & 19 \\ 12 & + \\ & 27 \end{smallmatrix}$	2" x 2" x 4' wooden post
Post No. 3	SW	$\begin{smallmatrix} 16 & 13 \\ 15 & + \\ & 12 \end{smallmatrix}$	2" x 2" x 4' wooden post
Post No. 4	NW	$\begin{smallmatrix} 17 & 19 \\ 16 & + \\ & 13 \end{smallmatrix}$	2" x 2" x 4' wooden post

As erected on the ground, each corner monument is marked as described above by: Metal Tags.
(eg: Metal tags, paint on post)

The work of Location consisted of making a claim map as provided in NRS 517.040.

Dated this 7th day of September, 1999.

SIGNATURE OF LOCATOR:

By


owner, claimant or agent

RECORDERS STAMP

BOOK 330 PAGE 34
OFFICIAL RECORDS
RECORDED AT THE REQUEST OF
Nevada Pacific Gold
99 OCT -7 AM 11:38
EUREKA COUNTY NEVADA
M.H. REBALEATI, RECORDER
FILE NO. FEES 11.50

173068**BOOK 330 PAGE 34**

173069

CERTIFICATE OF LOCATION
LODE MINING CLAIM

TO ALL WHOM IT MAY CONCERN:

The undersigned hereby certifies that he has caused to be located the KP # 14 Lode Mining Claim in the following quarter section(s):

Quarter	Section	Township	Range	Meridian
NE		24N	48E	Mount Diablo
SE	22	24N	48E	Mount Diablo
SW	22	24N	48E	Mount Diablo
NW		24N	48E	Mount Diablo

in Eureka County, Nevada, on the 3rd day of September, 1999.

Name and mailing address of Locator is:

Nevada Pacific Gold (US), Inc.
a Nevada Corporation
P.O. Box 548
Elko, Nevada 89803

The Claim is approximately 1500 feet long and 600 feet wide, such that 1495 feet are claimed in a EAST direction and 5 feet in a WEST direction from the point of discovery (monument of location), at which the Notice of Location is posted, together with 300 feet on each side of the monument of location and center line of the Claim.
The general course of the lode or vein is from the NORTH to the SOUTH direction.

The number, location and markings on each corner monument are as follows:

	Location	Markings	Description
Post No. 1	NE	$\begin{smallmatrix} 21 & 24 \\ 14 & 18 \end{smallmatrix}$	2" x 2" x 4' wooden post
Post No. 2	SE	$\begin{smallmatrix} 14 & 18 \\ 13 & 19 \end{smallmatrix}$	2" x 2" x 4' wooden post
Post No. 3	SW	$\begin{smallmatrix} 20 & 19 \\ 17 & 13 \end{smallmatrix}$	2" x 2" x 4' wooden post
Post No. 4	NW	$\begin{smallmatrix} 20 & 21 \\ 17 & 14 \end{smallmatrix}$	2" x 2" x 4' wooden post

As erected on the ground, each corner monument is marked as described above by: Metal Tags.
(eg. Metal tags, paint on post)

The work of Location consisted of making a claim map as provided in NRS 517.040.

Dated this 7th day of September, 1999.

SIGNATURE OF LOCATOR:

By *D. A. Cull*
owner, claimant or agent

RECORDERS STAMP

BOOK 330 PAGE 35
OFFICIAL RECORDS
RECORDED AT THE REQUEST OF
Nevada Pacific Gold
99 OCT -7 AM 11:38

EUREKA COUNTY NEVADA
M.N. REBALEATI, RECORDER
FILE NO. FEES \$1.50

173069

BOOK 330 PAGE 035

173070

CERTIFICATE OF LOCATION
LODE MINING CLAIM

TO ALL WHOM IT MAY CONCERN:

The undersigned hereby certifies that he has caused to be located the KP # 15 Lode Mining Claim in the following quarter section(s):

Quarter	Section	Township	Range	Meridian
NE		24N	48E	Mount Diablo
SE		24N	48E	Mount Diablo
SW	22	24N	48E	Mount Diablo
NW	27	24N	48E	Mount Diablo

in Eureka County, Nevada, on the 3rd day of September, 1999.

Name and mailing address of Locator is:

Nevada Pacific Gold (US), Inc.
a Nevada Corporation
P.O. Box 549
Elko, Nevada 89804

The Claim is approximately 1500 feet long and 600 feet wide, such that 1495 feet are claimed in a WEST direction and 5 feet in a EAST direction from the point of discovery (monument of location), at which the Notice of Location is posted, together with 301 feet on each side of the monument of location and center line of the Claim.
The general course of the lode or vein is from the NORTH to the SOUTH direction.

The number, location and markings on each corner monument are as follows:

	Location	Markings	Description
Post No. 1	NE	$\begin{smallmatrix} 16 & 13 \\ 15 & 12 \end{smallmatrix} +$	2" x 2" x 4' wooden post
Post No. 2	SE	$\begin{smallmatrix} 13 & 12 \\ 2 & 11 \end{smallmatrix} +$	2" x 2" x 4' wooden post
Post No. 3	SW	$\begin{smallmatrix} 15 \\ 1 & 12 \end{smallmatrix} +$	2" x 2" x 4' wooden post
Post No. 4	NW	$\begin{smallmatrix} 16 \\ 15 \end{smallmatrix} +$	2" x 2" x 4' wooden post

As erected on the ground, each corner monument is marked as described above by: Metal Tags.
(eg. Metal tags, paint on post)

The work of Location consisted of making a claim map as provided in NRS 517.040.

Dated this 7th day of September, 1999.

SIGNATURE OF LOCATOR:

By [Signature]
owner, claimant or agent

RECORDERS STAMP

BOOK 330 PAGE 36
OFFICIAL RECORDS
RECORDED AT THE REQUEST OF
Nevada Pacific Gold
99 OCT -7 AM 11:38
EUREKA COUNTY NEVADA
M.N. REBALEATI, RECORDER
FILE NO. FEES 11.50

173070

BOOK 330 PAGE 36

173071

CERTIFICATE OF LOCATION
LODE MINING CLAIM

TO ALL WHOM IT MAY CONCERN:

The undersigned hereby certifies that he has caused to be located the KP # 16 Lode Mining Claim in the following quarter section(s):

Quarter	Section	Township	Range	Meridian
NE		24N	48E	Mount Diablo
SE		24N	48E	Mount Diablo
SW	22	24N	48E	Mount Diablo
NW		24N	48E	Mount Diablo

in Eureka County, Nevada, on the 3rd day of September, 1999.

Name and mailing address of Locator is:

Nevada Pacific Gold (US), Inc.
a Nevada Corporation
P.O. Box 548
Elko, Nevada 89803

The Claim is approximately 1500 feet long and 600 feet wide, such that 1495 feet are claimed in a WEST direction and 5 feet in a EAST direction from the point of discovery (monument of location), at which the Notice of Location is posted, together with 300 feet on each side of the monument of location and center line of the Claim.
The general course of the lode or vein is from the NORTH to the SOUTH direction.

The number, location and markings on each corner monument are as follows:

	Location	Markings	Description
Post No. 1	NE	$\begin{smallmatrix} 17 & 14 \\ + & \\ 16 & 13 \end{smallmatrix}$	2" x 2" x 4' wooden post
Post No. 2	SE	$\begin{smallmatrix} 16 & 13 \\ + & \\ 15 & 12 \end{smallmatrix}$	2" x 2" x 4' wooden post
Post No. 3	SW	$\begin{smallmatrix} 16 \\ + \\ 15 \end{smallmatrix}$	2" x 2" x 4' wooden post
Post No. 4	NW	$\begin{smallmatrix} 17 \\ + \\ 16 \end{smallmatrix}$	2" x 2" x 4' wooden post

As erected on the ground, each corner monument is marked as described above by: Metal Tags.
(eg. Metal tags, paint on post)

The work of Location consisted of making a claim map as provided in NRS 517.040.

Dated this 7th day of September, 1999.

SIGNATURE OF LOCATOR:

By *DNA. Call*
owner, claimant or agent

RECORDERS STAMP

BOOK 330 PAGE 37
OFFICIAL RECORDS
RECORDED AT THE REQUEST OF
Nevada Pacific Gold
99 OCT -7 AM 11:38
EUREKA COUNTY NEVADA
M.N. REBALEATI, RECORDER
FILE NO. FEES 11.50

173071

BOOK 330 PAGE 037

173072

CERTIFICATE OF LOCATION
LODE MINING CLAIM

TO ALL WHOM IT MAY CONCERN:

The undersigned hereby certifies that he has caused to be located the KP # 17 Lode Mining Claim in the following quarter section(s):

Quarter	Section	Township	Range	Meridian
NE		24N	48E	Mount Diablo
SE		24N	48E	Mount Diablo
SW	22	24N	48E	Mount Diablo
NW		24N	48E	Mount Diablo

in Eureka County, Nevada, on the 3rd day of September, 1999.





Name and mailing address of Locator is:

Nevada Pacific Gold (US), Inc.
a Nevada Corporation
P.O. Box 549
Elko, Nevada 89804

The Claim is approximately 1500 feet long and 600 feet wide, such that 1495 feet are claimed in a WEST direction and 5 feet in a EAST direction from the point of discovery (monument of location), at which the Notice of Location is posted, together with 301 feet on each side of the monument of location and center line of the Claim.

The general course of the lode or vein is from the NORTH to the SOUTH direction.

The number, location and markings on each corner monument are as follows:


	Location	Markings	Description
Post No. 1	NE		2" x 2" x 4' wooden post
Post No. 2	SE		2" x 2" x 4' wooden post
Post No. 3	SW		2" x 2" x 4' wooden post
Post No. 4	NW		2" x 2" x 4' wooden post

As erected on the ground, each corner monument is marked as described above by: Metal Tags.
(eg. Metal tags, paint on post)

The work of Location consisted of making a claim map as provided in NRS 517.040.

Dated this 7th day of September, 1999.

SIGNATURE OF LOCATOR:

By 
owner, claimant or agent

RECORDERS STAMP

BOOK 330 PAGE 38
OFFICIAL RECORDS
RECORDED AT THE REQUEST OF
Nevada Pacific Gold
99 OCT -7 AM 11:39
EUREKA COUNTY NEVADA
M.N. REBALEATI, RECORDER
FILE NO. 173072 FEES 11.50

173072

BOOK 330 PAGE 38

173073
CERTIFICATE OF LOCATION
LODE MINING CLAIM

TO ALL WHOM IT MAY CONCERN:

The undersigned hereby certifies that he has caused to be located the KP # 18 Lode Mining Claim in the following quarter section(s):

Quarter	Section	Township	Range	Meridian
NE		24N	48E	Mount Diablo
SE	22	24N	48E	Mount Diablo
SW	23	24N	48E	Mount Diablo
NW		24N	48E	Mount Diablo

in Eureka County, Nevada, on the 3rd day of September, 1999.

Name and mailing address of Locator is:

Nevada Pacific Gold (US), Inc.
a Nevada Corporation
P.O. Box 548
Elko, Nevada 89803

The Claim is approximately 1500 feet long and 600 feet wide, such that 1495 feet are claimed in a EAST direction and 5 feet in a WEST direction from the point of discovery (monument of location), at which the Notice of Location is posted, together with 300 feet on each side of the monument of location and center line of the Claim.

The general course of the lode or vein is from the NORTH to the SOUTH direction.

The number, location and markings on each corner monument are as follows:

	Location	Markings	Description
Post No. 1	NE	$\begin{smallmatrix} 24 \\ 18 \end{smallmatrix} +$	2" x 2" x 4' wooden post
Post No. 2	SE	$\begin{smallmatrix} 18 \\ 19 \end{smallmatrix} +$	2" x 2" x 4' wooden post
Post No. 3	SW	$\begin{smallmatrix} 14 & 18 \\ 13 & 19 \end{smallmatrix} +$	2" x 2" x 4' wooden post
Post No. 4	NW	$\begin{smallmatrix} 24 & 24 \\ 14 & 18 \end{smallmatrix} +$	2" x 2" x 4' wooden post

As erected on the ground, each corner monument is marked as described above by: Metal Tags.
(eg. Metal tags, paint on post)

The work of Location consisted of making a claim map as provided in NRS 517.040.

Dated this 7th day of September, 1999.

SIGNATURE OF LOCATOR:

By *D. A. Cull*
owner, claimant or agent

RECORDERS STAMP

BOOK 330 PAGE 39
OFFICIAL RECORDS
RECORDED AT THE REQUEST OF
Nevada Pacific Gold
99 OCT -7 AM 11:39

EUREKA COUNTY NEVADA
M.N. REBALEATI, RECORDER
FILE NO. 173073
FEES 11.00

173073

BOOK 330 PAGE 39

173074

CERTIFICATE OF LOCATION
LODE MINING CLAIM

TO ALL WHOM IT MAY CONCERN:

The undersigned hereby certifies that he has caused to be located the KP # 19 Lode Mining Claim in the following quarter section(s):

Quarter	Section	Township	Range	Meridian
NE		24N	48E	Mount Diablo
SE	22	24N	48E	Mount Diablo
SW	23	24N	48E	Mount Diablo
NW		24N	48E	Mount Diablo

in Eureka County, Nevada, on the 3rd day of September, 1999.

Name and mailing address of Locator is:

Nevada Pacific Gold (US), Inc.
a Nevada Corporation
P.O. Box 549
Elko, Nevada 89804

The Claim is approximately 1500 feet long and 600 feet wide, such that 1495 feet are claimed in a EAST direction and 5 feet in a WEST direction from the point of discovery (monument of location), at which the Notice of Location is posted, together with 301 feet on each side of the monument of location and center line of the Claim.

The general course of the lode or vein is from the NORTH to the SOUTH direction.

The number, location and markings on each corner monument are as follows:

	Location	Markings	Description
Post No. 1	NE	<u>18</u> <u>17</u> +	2" x 2" x 4' wooden post
Post No. 2	SE	<u>19</u> <u>28</u> +	2" x 2" x 4' wooden post
Post No. 3	SW	<u>13</u> <u>12</u> <u>19</u> <u>26</u> +	2" x 2" x 4' wooden post
Post No. 4	NW	<u>14</u> <u>13</u> <u>18</u> <u>19</u> +	2" x 2" x 4' wooden post

As erected on the ground, each corner monument is marked as described above by: Metal Tags.
(eg. Metal tags, paint on post)

The work of Location consisted of making a claim map as provided in NRS 517.040.

Dated this 7th day of September, 1999.

SIGNATURE OF LOCATOR:

By

owner, claimant or agent

RECORDERS STAMP

BOOK 330 PAGE 40
OFFICIAL RECORDS
RECORDED AT THE REQUEST OF
Nevada Pacific Gold
99 OCT -7 AM 11:39
EUREKA COUNTY NEVADA
M.N. REBALEATI, RECORDER
FILE NO. 173074
FEES 11.50

BOOK 330 PAGE 040

173075

CERTIFICATE OF LOCATION
LODE MINING CLAIM

TO ALL WHOM IT MAY CONCERN:

The undersigned hereby certifies that he has caused to be located the KP # 20 Lode Mining Claim in the following quarter section(s):

Quarter	Section	Township	Range	Meridian
NE		24N	48E	Mount Diablo
SE		24N	48E	Mount Diablo
SW	22	24N	48E	Mount Diablo
NW		24N	48E	Mount Diablo

in Eureka County, Nevada, on the 20th day of July, 1999.

Name and mailing address of Locator is:

Nevada Pacific Gold (US), Inc.
a Nevada Corporation
P.O. Box 549
Elko, Nevada 89804

The Claim is approximately 1500 feet long and 600 feet wide, such that 1495 feet are claimed in a WEST direction and 5 feet in a EAST direction from the point of discovery (monument of location), at which the Notice of Location is posted, together with 301 feet on each side of the monument of location and center line of the Claim.

The general course of the lode or vein is from the NORTH to the SOUTH direction.

The number, location and markings on each corner monument are as follows:

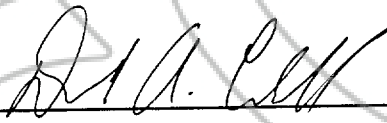
	Location	Markings	Description
Post No. 1	NE	$\begin{smallmatrix} 22 & 23 \\ 20 & 21 \end{smallmatrix} +$	2" x 2" x 4' wooden post
Post No. 2	SE	$\begin{smallmatrix} 20 & 21 \\ 17 & 14 \end{smallmatrix} +$	2" x 2" x 4' wooden post
Post No. 3	SW	$\begin{smallmatrix} 20 \\ 17 \end{smallmatrix} +$	2" x 2" x 4' wooden post
Post No. 4	NW	$\begin{smallmatrix} 22 \\ 20 \end{smallmatrix} +$	2" x 2" x 4' wooden post

As erected on the ground, each corner monument is marked as described above by: Metal Tags.
(eg. Metal tags, paint on post)

The work of Location consisted of making a claim map as provided in NRS 517.040.

Dated this 7th day of September, 1999.

SIGNATURE OF LOCATOR:

By 
owner, claimant or agent

RECORDERS STAMP

BOOK 330 PAGE 41
OFFICIAL RECORDS
RECORDED AT THE REQUEST OF
Nevada Pacific Gold
99 OCT -7 AM 11:39
EUREKA COUNTY NEVADA
M.N. REBALETTI, RECORDER
FILE NO. 173075
FEES 11.50

BOOK 330 PAGE 41

173076

CERTIFICATE OF LOCATION
LODE MINING CLAIM

TO ALL WHOM IT MAY CONCERN:

The undersigned hereby certifies that he has caused to be located the KP # 21 Lode Mining Claim in the following quarter section(s):

Quarter	Section	Township	Range	Meridian
NE		24N	48E	Mount Diablo
SE	22	24N	48E	Mount Diablo
SW	22	24N	48E	Mount Diablo
NW		24N	48E	Mount Diablo

in Eureka County, Nevada, on the 20th day of July, 1999.

Name and mailing address of Locator is:

Nevada Pacific Gold (US), Inc.
a Nevada Corporation
P.O. Box 548
Elko, Nevada 89803

The Claim is approximately 1500 feet long and 600 feet wide, such that 1495 feet are claimed in a EAST direction and 5 feet in a WEST direction from the point of discovery (monument of location), at which the Notice of Location is posted, together with 300 feet on each side of the monument of location and center line of the Claim.

The general course of the lode or vein is from the NORTH to the SOUTH direction.

The number, location and markings on each corner monument are as follows:


	Location	Markings	Description
Post No. 1	NE	$\begin{smallmatrix} 21 & 25 \\ 21 & 24 \end{smallmatrix}$	2" x 2" x 4' wooden post
Post No. 2	SE	$\begin{smallmatrix} 21 & 24 \\ 14 & 18 \end{smallmatrix}$	2" x 2" x 4' wooden post
Post No. 3	SW	$\begin{smallmatrix} 20 & 21 \\ 17 & 14 \end{smallmatrix}$	2" x 2" x 4' wooden post
Post No. 4	NW	$\begin{smallmatrix} 21 & 23 \\ 20 & 21 \end{smallmatrix}$	2" x 2" x 4' wooden post

As erected on the ground, each corner monument is marked as described above by: Metal Tags.
(eg. Metal tags, paint on post)

The work of Location consisted of making a claim map as provided in NRS 517.040.

Dated this 7th day of September, 1999.

SIGNATURE OF LOCATOR:

By 
owner, claimant or agent

RECORDERS STAMP

BOOK 330 PAGE 42
OFFICIAL RECORDS
RECORDED AT THE REQUEST OF
Nevada Pacific Gold
99 OCT -7 AM 11:39
EUREKA COUNTY NEVADA
M.N. REBALEATI, RECORDER
FILE NO. 173076 FEES 11.50

BOOK 330 PAGE 42

173077

CERTIFICATE OF LOCATION
LODE MINING CLAIM

TO ALL WHOM IT MAY CONCERN:

The undersigned hereby certifies that he has caused to be located the KP # 22 Lode Mining Claim in the following quarter section(s):

Quarter	Section	Township	Range	Meridian
NE		24N	48E	Mount Diablo
SE		24N	48E	Mount Diablo
SW	22	24N	48E	Mount Diablo
NW		24N	48E	Mount Diablo

in Eureka County, Nevada, on the 20th day of July, 1999.

Name and mailing address of Locator is:

Nevada Pacific Gold (US), Inc.
a Nevada Corporation
P.O. Box 549
Elko, Nevada 89804

The Claim is approximately 1500 feet long and 600 feet wide, such that 1495 feet are claimed in a WEST direction and 5 feet in a EAST direction from the point of discovery (monument of location), at which the Notice of Location is posted, together with 301 feet on each side of the monument of location and center line of the Claim.

The general course of the lode or vein is from the NORTH to the SOUTH direction.

The number, location and markings on each corner monument are as follows:

	Location	Markings	Description
Post No. 1	NE	$\begin{smallmatrix} + \\ 22 \end{smallmatrix} 23$	2" x 2" x 4' wooden post
Post No. 2	SE	$\begin{smallmatrix} 22 \\ 20 \end{smallmatrix} \begin{smallmatrix} + \\ 23 \\ 21 \end{smallmatrix}$	2" x 2" x 4' wooden post
Post No. 3	SW	$\begin{smallmatrix} + \\ 20 \end{smallmatrix} 22$	2" x 2" x 4' wooden post
Post No. 4	NW	$\begin{smallmatrix} + \\ 22 \end{smallmatrix}$	2" x 2" x 4' wooden post

As erected on the ground, each corner monument is marked as described above by: Metal Tags.
(e.g., Metal tags, paint on post)

The work of Location consisted of making a claim map as provided in NRS 517.040.

Dated this 7th day of September, 1999.

SIGNATURE OF LOCATOR:

By

D. S. A. Ellis
owner, claimant or agent

RECORDERS STAMP

BOOK 330 PAGE 43
OFFICIAL RECORDS
RECORDED AT THE REQUEST OF
Nevada Pacific Gold
99 OCT -7 AM 11:39
EUREKA COUNTY NEVADA
M.N. REBALEATI, RECORDER
FILE NO. 173077
FEES 11.50

BOOK 330 PAGE 43

173078

CERTIFICATE OF LOCATION
LODE MINING CLAIM

TO ALL WHOM IT MAY CONCERN:

The undersigned hereby certifies that he has caused to be located the KP # 23 Lode Mining Claim in the following quarter section(s):

Quarter	Section	Township	Range	Meridian
NE		24N	48E	Mount Diablo
SE	22	24N	48E	Mount Diablo
SW	22	24N	48E	Mount Diablo
NW		24N	48E	Mount Diablo





in Eureka County, Nevada, on the 20th day of July, 1999.

Name and mailing address of Locator is:

Nevada Pacific Gold (US), Inc.
a Nevada Corporation
P.O. Box 548
Elko, Nevada 89803

The Claim is approximately 1500 feet long and 600 feet wide, such that 1495 feet are claimed in a EAST direction and 5 feet in a WEST direction from the point of discovery (monument of location), at which the Notice of Location is posted, together with 300 feet on each side of the monument of location and center line of the Claim.
The general course of the lode or vein is from the NORTH to the SOUTH direction.

The number, location and markings on each corner monument are as follows:


	Location	Markings	Description
Post No. 1	NE		2" x 2" x 4' wooden post
Post No. 2	SE		2" x 2" x 4' wooden post
Post No. 3	SW		2" x 2" x 4' wooden post
Post No. 4	NW		2" x 2" x 4' wooden post

As erected on the ground, each corner monument is marked as described above by: Metal Tags.
(eg. Metal tags, paint on post)

The work of Location consisted of making a claim map as provided in NRS 517.040.

Dated this 7th day of September, 1999.

SIGNATURE OF LOCATOR:

By 
owner, claimant or agent

RECORDERS STAMP

BOOK 330 PAGE 44
OFFICIAL RECORDS
RECORDED AT THE REQUEST OF
Nevada Pacific Gold
99 OCT -7 AM 11:39
EUREKA COUNTY NEVADA
M.N. REBALEATI, RECORDER
FILE NO. 173078 FEES 11.50

173078

BOOK 330 PAGE 44

173079

CERTIFICATE OF LOCATION
LODE MINING CLAIM

TO ALL WHOM IT MAY CONCERN:

The undersigned hereby certifies that he has caused to be located the KP # 24 Lode Mining Claim in the following quarter section(s):

Quarter	Section	Township	Range	Meridian
NE		24N	48E	Mount Diablo
SE	22	24N	48E	Mount Diablo
SW	23	24N	48E	Mount Diablo
NW		24N	48E	Mount Diablo

in Eureka County, Nevada, on the 20th day of July, 1999.

Name and mailing address of Locator is:

Nevada Pacific Gold (US), Inc.
a Nevada Corporation
P.O. Box 548
Elko, Nevada 89803

The Claim is approximately 1500 feet long and 600 feet wide, such that 1495 feet are claimed in a EAST direction and 5 feet in a WEST direction from the point of discovery (monument of location), at which the Notice of Location is posted, together with 300 feet on each side of the monument of location and center line of the Claim.
The general course of the lode or vein is from the NORTH to the SOUTH direction.

The number, location and markings on each corner monument are as follows:

	Location	Markings	Description
Post No. 1	NE	<u>25</u> <u>24</u> +	2" x 2" x 4' wooden post
Post No. 2	SE	<u>34</u> <u>18</u> +	2" x 2" x 4' wooden post
Post No. 3	SW	<u>21</u> <u>14</u> <u>24</u> <u>18</u> +	2" x 2" x 4' wooden post
Post No. 4	NW	<u>31</u> <u>21</u> <u>25</u> <u>24</u> +	2" x 2" x 4' wooden post

As erected on the ground, each corner monument is marked as described above by: Metal Tags.
(eg. Metal tags, paint on post)

The work of Location consisted of making a claim map as provided in NRS 517.040.

Dated this 7th day of September, 1999.

SIGNATURE OF LOCATOR:

By [Signature]
owner, claimant or agent

RECORDERS STAMP
BOOK <u>330</u> PAGE <u>45</u>
OFFICIAL RECORDS
RECORDED AT THE REQUEST OF
<u>Nevada Pacific Gold</u>
99 OCT -7 AM 11:39
EUREKA COUNTY NEVADA
M.N. REBALEATI, RECORDER
FILE NO.
FEES <u>11.50</u>
173079

BOOK 330 PAGE 045

CERTIFICATE OF LOCATION
LODE MINING CLAIM

TO ALL WHOM IT MAY CONCERN:

The undersigned hereby certifies that he has caused to be located the KP # 25 Lode Mining Claim in the following quarter section(s):

Quarter	Section	Township	Range	Meridian
NE		24N	48E	Mount Diablo
SE	22	24N	48E	Mount Diablo
SW	23	24N	48E	Mount Diablo
NW		24N	48E	Mount Diablo

in Eureka County, Nevada, on the 20th day of July, 1999.

Name and mailing address of Locator is:

Nevada Pacific Gold (US), Inc.
a Nevada Corporation
P.O. Box 548
Elko, Nevada 89803

The Claim is approximately 1500 feet long and 600 feet wide, such that 1495 feet are claimed in a EAST direction and 5 feet in a WEST direction from the point of discovery (monument of location), at which the Notice of Location is posted, together with 300 feet on each side of the monument of location and center line of the Claim. The general course of the lode or vein is from the NORTH to the SOUTH direction.

The number, location and markings on each corner monument are as follows:

	Location	Markings	Description
Post No. 1	NE	<u>25</u> +	2" x 2" x 4' wooden post
Post No. 2	SE	<u>22</u> + <u>23</u>	2" x 2" x 4' wooden post
Post No. 3	SW	<u>23</u> + <u>21</u> <u>24</u>	2" x 2" x 4' wooden post
Post No. 4	NW	<u>24</u> + <u>25</u>	2" x 2" x 4' wooden post

As erected on the ground, each corner monument is marked as described above by: Metal Tags.
(eg. Metal tags, paint on post)

The work of Location consisted of making a claim map as provided in NRS 517.040.

Dated this 7th day of September, 1999.

SIGNATURE OF LOCATOR:

By [Signature]
owner, claimant or agent

RECORDERS STAMP

BOOK 330 PAGE 46
OFFICIAL RECORDS
RECORDED AT THE REQUEST OF
Nevada Pacific Gold
99 OCT -7 AM 11:40

EUREKA COUNTY NEVADA
M.N. REBALEATI, RECORDER
FILE NO. 173080 FEES 11.50

173081

CERTIFICATE OF LOCATION
LODE MINING CLAIM

TO ALL WHOM IT MAY CONCERN:

The undersigned hereby certifies that he has caused to be located the KP # 26 Lode Mining Claim in the following quarter section(s):

Quarter	Section	Township	Range	Meridian
NE	23	24N	48E	Mount Diablo
SE	26	24N	48E	Mount Diablo
SW	27	24N	48E	Mount Diablo
NW	22	24N	48E	Mount Diablo

in Eureka County, Nevada, on the 7th day of September, 1999.

Name and mailing address of Locator is:

Nevada Pacific Gold (US), Inc.
a Nevada Corporation
P.O. Box 549
Elko, Nevada 89804

The Claim is approximately 1500 feet long and 600 feet wide, such that 1495 feet are claimed in a EAST direction and 5 feet in a WEST direction from the point of discovery (monument of location), at which the Notice of Location is posted, together with 301 feet on each side of the monument of location and center line of the Claim.
The general course of the lode or vein is from the NORTH to the SOUTH direction.

The number, location and markings on each corner monument are as follows:

	Location	Markings	Description
Post No. 1	NE	<u>19</u> <u>26</u> +	2" x 2" x 4' wooden post
Post No. 2	SE	<u>26</u> <u>27</u> +	2" x 2" x 4' wooden post
Post No. 3	SW	<u>12</u> <u>11</u> <u>26</u> <u>27</u> +	2" x 2" x 4' wooden post
Post No. 4	NW	<u>13</u> <u>12</u> <u>19</u> <u>26</u> +	2" x 2" x 4' wooden post

As erected on the ground, each corner monument is marked as described above by: Metal Tags.
(eg. Metal tags, paint on post)

The work of Location consisted of making a claim map as provided in NRS 517.040.

Dated this 7th day of September, 1999.

SIGNATURE OF LOCATOR:

By *[Signature]*
owner, claimant or agent

RECORDERS STAMP

BOOK 330 PAGE 47
OFFICIAL RECORDS
RECORDED AT THE REQUEST OF
Nevada Pacific Gold
99 OCT -7 AM 11:40
EUREKA COUNTY NEVADA
M.N. REBALEATI, RECORDER
FILE NO. FEES 11.50

173081

BOOK 330 PAGE 47

173082

CERTIFICATE OF LOCATION
LODE MINING CLAIM

TO ALL WHOM IT MAY CONCERN:

The undersigned hereby certifies that he has caused to be located the KP # 27 Lode Mining Claim in the following quarter section(s):

Quarter	Section	Township	Range	Meridian
NE	27	24N	48E	Mount Diablo
SE		24N	48E	Mount Diablo
SW		24N	48E	Mount Diablo
NW	26	24N	48E	Mount Diablo

in Eureka County, Nevada, on the 7th day of September, 1999.

Name and mailing address of Locator is:

Nevada Pacific Gold (US), Inc.
a Nevada Corporation
P.O. Box 548
Elko, Nevada 89803

The Claim is approximately 1500 feet long and 600 feet wide, such that 1495 feet are claimed in a EAST direction and 5 feet in a WEST direction from the point of discovery (monument of location), at which the Notice of Location is posted, together with 300 feet on each side of the monument of location and center line of the Claim. The general course of the lode or vein is from the NORTH to the SOUTH direction.

The number, location and markings on each corner monument are as follows:

	Location	Markings	Description
Post No. 1	NE	$\begin{smallmatrix} 26 \\ 27 \end{smallmatrix} +$	2" x 2" x 4' wooden post
Post No. 2	SE	$\begin{smallmatrix} 27 \\ 28 \end{smallmatrix} +$	2" x 2" x 4' wooden post
Post No. 3	SW	$\begin{smallmatrix} 11 & 27 \\ 10 & 28 \end{smallmatrix} +$	2" x 2" x 4' wooden post
Post No. 4	NW	$\begin{smallmatrix} 12 & 26 \\ 11 & 27 \end{smallmatrix} +$	2" x 2" x 4' wooden post

As erected on the ground, each corner monument is marked as described above by: Metal Tags.
(eg. Metal tags, paint on post)

The work of Location consisted of making a claim map as provided in NRS 517.040.

Dated this 7th day of September, 1999.

SIGNATURE OF LOCATOR:

By 
owner, claimant or agent

RECORDERS STAMP

BOOK 330 PAGE 48
OFFICIAL RECORDS
RECORDED AT THE REQUEST OF
Nevada Pacific Gold
99 OCT -7 AM 11:40

EUREKA COUNTY NEVADA
M.N. REBALEATI, RECORDER
FILE NO. FEES 11.50

173082

BOOK 330 PAGE 48

173083
CERTIFICATE OF LOCATION
LODE MINING CLAIM

TO ALL WHOM IT MAY CONCERN:

The undersigned hereby certifies that he has caused to be located the KP # 28 Lode Mining Claim in the following quarter section(s):

Quarter	Section	Township	Range	Meridian
NE	27	24N	48E	Mount Diablo
SE		24N	48E	Mount Diablo
SW		24N	48E	Mount Diablo
NW	26	24N	48E	Mount Diablo

in Eureka County, Nevada, on the 7th day of September , 1999.

Name and mailing address of Locator is:

Nevada Pacific Gold (US), Inc.
a Nevada Corporation
P.O. Box 549
Elko, Nevada 89804

The Claim is approximately 1500 feet long and 600 feet wide, such that 1495 feet are claimed in a EAST direction and 5 feet in a WEST direction from the point of discovery (monument of location), at which the Notice of Location is posted, together with 301 feet on each side of the monument of location and center line of the Claim.

The general course of the lode or vein is from the NORTH to the SOUTH direction.

The number, location and markings on each corner monument are as follows:

	Location	Markings	Description
Post No. 1	NE	$\begin{smallmatrix} 27 \\ + \\ 28 \end{smallmatrix}$	2" x 2" x 4' wooden post
Post No. 2	SE	$\begin{smallmatrix} 28 \\ + \\ 29 \end{smallmatrix}$	2" x 2" x 4' wooden post
Post No. 3	SW	$\begin{smallmatrix} 10 & 28 \\ + & \\ 9 & 29 \end{smallmatrix}$	2" x 2" x 4' wooden post
Post No. 4	NW	$\begin{smallmatrix} 11 & 27 \\ + & \\ 10 & 28 \end{smallmatrix}$	2" x 2" x 4' wooden post

As erected on the ground, each corner monument is marked as described above by: Metal Tags.
(eg. Metal tags, paint on post)

The work of Location consisted of making a claim map as provided in NRS 517.040.

Dated this 7th day of September , 1999.

SIGNATURE OF LOCATOR:

By *D. A. Call*
owner, claimant or agent

RECORDERS STAMP

BOOK 330 PAGE 49
OFFICIAL RECORDS
RECORDED AT THE REQUEST OF
Nevada Pacific Gold
99 OCT -7 AM 11:40

EUREKA COUNTY NEVADA
M.N. REBALEATI, RECORDER
FILE NO. FEES 11.50

173083

BOOK 330 PAGE 49

173084
CERTIFICATE OF LOCATION
LODE MINING CLAIM

TO ALL WHOM IT MAY CONCERN:

The undersigned hereby certifies that he has caused to be located the KP # 29 Lode Mining Claim in the following quarter section(s):

Quarter	Section	Township	Range	Meridian
NE	27	24N	48E	Mount Diablo
SE		24N	48E	Mount Diablo
SW		24N	48E	Mount Diablo
NW	26	24N	48E	Mount Diablo

in Eureka County, Nevada, on the 7th day of September, 1999.

Name and mailing address of Locator is:

Nevada Pacific Gold (US), Inc.
a Nevada Corporation
P.O. Box 548
Elko, Nevada 89803

The Claim is approximately 1500 feet long and 600 feet wide, such that 1495 feet are claimed in a EAST direction and 5 feet in a WEST direction from the point of discovery (monument of location), at which the Notice of Location is posted, together with 300 feet on each side of the monument of location and center line of the Claim.
The general course of the lode or vein is from the NORTH to the SOUTH direction.

The number, location and markings on each corner monument are as follows:


	Location	Markings	Description
Post No. 1	NE	²⁸ + ₂₉	2" x 2" x 4' wooden post
Post No. 2	SE	²⁸ + ₂₉	2" x 2" x 4' wooden post
Post No. 3	SW	⁹ + ₂₉	2" x 2" x 4' wooden post
Post No. 4	NW	¹⁰ + ₉ ²⁸ + ₂₉	2" x 2" x 4' wooden post

As erected on the ground, each corner monument is marked as described above by: Metal Tags.
(eg. Metal tags, paint on post)

The work of Location consisted of making a claim map as provided in NRS 517.040.

Dated this 7th day of September, 1999.

SIGNATURE OF LOCATOR:

By 
owner, claimant or agent

RECORDERS STAMP

BOOK 330 PAGE 50
OFFICIAL RECORDS
RECORDED AT THE REQUEST OF
Nevada Pacific Gold
99 OCT -7 AM 11:40
EUREKA COUNTY NEVADA
M.N. REBALEATI, RECORDER
FILE NO. 173084 FEES 11.50

BOOK 330 PAGE 50