

CERTIFICATE OF LOCATION
LODE MINING CLAIM

TO ALL WHOM IT MAY CONCERN:

The undersigned hereby certifies that he has caused to be located the KP # 23 Lode Mining Claim in the following quarter section(s):

Quarter	Section	Township	Range	Meridian
NE		24N	48E	Mount Diablo
SE	22	24N	48E	Mount Diablo
SW	22	24N	48E	Mount Diablo
NW		24N	48E	Mount Diablo





in Eureka County, Nevada, on the 20th day of July, 1999.

Name and mailing address of Locator is:

Nevada Pacific Gold (US), Inc.
a Nevada Corporation
P.O. Box 548
Elko, Nevada 89803

The Claim is approximately 1500 feet long and 600 feet wide, such that 1495 feet are claimed in a EAST direction and 5 feet in a WEST direction from the point of discovery (monument of location), at which the Notice of Location is posted, together with 300 feet on each side of the monument of location and center line of the Claim.
The general course of the lode or vein is from the NORTH to the SOUTH direction.

The number, location and markings on each corner monument are as follows:

	Location	Markings	Description
Post No. 1	NE		2" x 2" x 4' wooden post
Post No. 2	SE		2" x 2" x 4' wooden post
Post No. 3	SW		2" x 2" x 4' wooden post
Post No. 4	NW		2" x 2" x 4' wooden post

As erected on the ground, each corner monument is marked as described above by: Metal Tags.
(eg. Metal tags, paint on post)

The work of Location consisted of making a claim map as provided in NRS 517.040.

Dated this 7th day of September, 1999.

SIGNATURE OF LOCATOR:

By


owner, claimant or agent

RECORDERS STAMP

BOOK 330 PAGE 44
OFFICIAL RECORDS
RECORDED AT THE REQUEST OF
Nevada Pacific Gold
99 OCT -7 AM 11:39

EUREKA COUNTY NEVADA
M.N. REBALEATI, RECORDER
FILE NO. 173078 FEES 11.50

173078

BOOK 330 PAGE 44