

WHEN RECORDED RETURN TO:
Minquest Inc.
12790 Roseview Lane
Reno, Nevada 89511

173400

CERTIFICATE OF LOCATION
LODE MINING CLAIM

The undersigned citizen of the United States, as agent for Minquest Inc, 12790 Roseview Lane, Reno, Nevada 89511, hereby locates and claims in compliance with all federal, state and local laws applicable thereto any or all locatable minerals:

- 1) This Claim was located September 2, 1999
- 2) The name of this claim is Derek # 1 Lode Mining Claim, situated in:

 NW 1/4 Section 10, Township 31N, Range 48E, MDBM
 1/4 Section 10, Township 31N, Range 48E, MDBM
 1/4 Section 10, Township 31N, Range 48E, MDBM
 1/4 Section 10, Township 31N, Range 48E, MDBM

in the Unknown Mining District, Eureka County, Nevada.

3) The locator hereby claims 25 feet in an easterly direction and 1475 feet in a westerly direction from the location monument and 300 feet on each side of said lode or vein. The general course of this claim is east-west from the location monument (a 2" X 2" X 5' wood post)

4) The position of each corner of this claim is as shown on the original mining claim map recorded. Each corner monument is marked with the claim name, number, and respective corner scribed on a metal tag.

5) As erected on the ground, each corner monument consists of a 2" X 2" X 5' or 4" X 4" X 4' wooden post set one foot in the ground and marked as described below by an aluminum tag attached to the monument.

6) The original location work consisted of making a claim map as provided in NRS 517.040. Two copies of this claim map were filed with the Eureka County Recorder, and the lode claims filing fee was paid to the County Recorder.

7) This notice of location is made for the purpose of appropriating under the applicable Mining Laws all ground and mineral deposits within the boundaries of said claims.

8) This claim is further described by metes and bounds as follows:

Beginning at the Discovery,
Thence 25 feet East to the east end center;
Thence 300 feet North to the Northeast corner;
Thence 1500 feet West to the Northwest corner;
Thence 600 feet South to the Southwest corner;
Thence 1500 feet East to the Southeast corner;
Thence 300 feet North to the Point of Beginning;

DATED this 27th day of November, 1999.

By: *Harold Quincy*
As Agent for:
Minquest, Inc.
12790 Roseview Lane
Reno, Nevada 89511

BOOK *331* PAGE *333*
OFFICIAL RECORDS
RECORDED AT THE REQUEST OF
Minquest Inc
99 DEC -2 PM 2:18

EUREKA COUNTY NEVADA
M.N. REBALEATI, RECORDER
FILE NO. FEES *11.50*

173400

BOOK 331 | PAGE 333

173401

WHEN RECORDED RETURN TO:
Minquest Inc.
12790 Roseview Lane
Reno, Nevada 89511

CERTIFICATE OF LOCATION
LODE MINING CLAIM

The undersigned citizen of the United States, as agent for Minquest Inc, 12790 Roseview Lane, Reno, Nevada 89511, hereby locates and claims in compliance with all federal, state and local laws applicable thereto any or all locatable minerals:

- 1) This Claim was located September 2, 1999
- 2) The name of this claim is Derek # 2 Lode Mining Claim, situated in:

NW 1/4 Section 10, Township 31N, Range 48E, MDBM
NE 1/4 Section 10, Township 31N, Range 48E, MDBM
 1/4 Section 10, Township 31N, Range 48E, MDBM
 1/4 Section 10, Township 31N, Range 48E, MDBM

in the Unknown Mining District, Eureka County, Nevada.

3) The locator hereby claims 25 feet in a westerly direction and 1475 feet in an easterly direction from the location monument and 300 feet on each side of said lode or vein. The general course of this claim is east-west from the location monument (a 2" X 2" X 5' wood post)

4) The position of each corner of this claim is as shown on the original mining claim map recorded. Each corner monument is marked with the claim name, number, and respective corner scribed on a metal tag.

5) As erected on the ground, each corner monument consists of a 2" X 2" X 5' or 4" X 4" X 4' wooden post set one foot in the ground and marked as described below by an aluminum tag attached to the monument.

6) The original location work consisted of making a claim map as provided in NRS 517.040. Two copies of this claim map were filed with the Eureka County Recorder, and the lode claims filing fee was paid to the County Recorder.

7) This notice of location is made for the purpose of appropriating under the applicable Mining Laws all ground and mineral deposits within the boundaries of said claims.

8) This claim is further described by metes and bounds as follows:

Beginning at the Discovery,

Thence 25 feet West to the west end center;
Thence 300 feet North to the Northwest corner;
Thence 1500 feet East to the Northeast corner;
Thence 600 feet South to the Southeast corner;
Thence 1500 feet West to the Southwest corner;
Thence 300 feet North to the Point of Beginning;

DATED this 27th day of November, 1999.

By: *[Signature]*
As Agent for:
Minquest, Inc.
12790 Roseview Lane
Reno, Nevada 89511

BOOK 331 PAGE 334
OFFICIAL RECORDS
RECORDED AT THE REQUEST OF
Minquest Inc
99 DEC -2 PM 2:19

EUREKA COUNTY NEVADA
M.N. REBALEATI, RECORDER
FILE NO. FEES 11.50

173401

BOOK 33 | PAGE 334

WHEN RECORDED RETURN TO:
Minquest Inc.
12790 Roseview Lane
Reno, Nevada 89511

173402

CERTIFICATE OF LOCATION
LODE MINING CLAIM

The undersigned citizen of the United States, as agent for Minquest Inc, 12790 Roseview Lane, Reno, Nevada 89511, hereby locates and claims in compliance with all federal, state and local laws applicable thereto any or all locatable minerals:

- 1) This Claim was located September 2, 1999
- 2) The name of this claim is Derek # 3 Lode Mining Claim, situated in:

NW 1/4 Section 10, Township 31N, Range 48E, MDBM
____ 1/4 Section 10, Township 31N, Range 48E, MDBM
____ 1/4 Section 10, Township 31N, Range 48E, MDBM
____ 1/4 Section 10, Township 31N, Range 48E, MDBM

in the Unknown Mining District, Eureka County, Nevada.

3) The locator hereby claims 25 feet in an easterly direction and 1475 feet in a westerly direction from the location monument and 300 feet on each side of said lode or vein. The general course of this claim is east-west from the location monument (a 2" X 2" X 5' wood post)

4) The position of each corner of this claim is as shown on the original mining claim map recorded. Each corner monument is marked with the claim name, number, and respective corner scribed on a metal tag.

5) As erected on the ground, each corner monument consists of a 2" X 2" X 5' or 4" X 4" X 4' wooden post set one foot in the ground and marked as described below by an aluminum tag attached to the monument.

6) The original location work consisted of making a claim map as provided in NRS 517.040. Two copies of this claim map were filed with the Eureka County Recorder, and the lode claims filing fee was paid to the County Recorder.

7) This notice of location is made for the purpose of appropriating under the applicable Mining Laws all ground and mineral deposits within the boundaries of said claims.

8) This claim is further described by metes and bounds as follows:

Beginning at the Discovery,
Thence 25 feet East to the east end center;
Thence 300 feet North to the Northeast corner;
Thence 1500 feet West to the Northwest corner;
Thence 600 feet South to the Southwest corner;
Thence 1500 feet East to the Southeast corner;
Thence 300 feet North to the Point of Beginning;

DATED this 27th day of November, 1999.

By: *Harold D. Dwyer*
As Agent for:
Minquest, Inc.
12790 Roseview Lane
Reno, Nevada 89511

BOOK 331 PAGE 335
OFFICIAL RECORDS
RECORDED AT THE REQUEST OF
Minquest Inc
99 DEC -2 PM 2:19
EUREKA COUNTY NEVADA
M.N. REBALEATI, RECORDER
FILE NO. FEES 11.50

173402

BOOK 331 PAGE 335

WHEN RECORDED RETURN TO:
Minquest Inc.
12790 Roseview Lane
Reno, Nevada 89511

173403

CERTIFICATE OF LOCATION
LODE MINING CLAIM

The undersigned citizen of the United States, as agent for Minquest Inc, 12790 Roseview Lane, Reno, Nevada 89511, hereby locates and claims in compliance with all federal, state and local laws applicable thereto any or all locatable minerals:

- 1) This Claim was located September 2, 1999
- 2) The name of this claim is Derek # 4 Lode Mining Claim, situated in:

NW 1/4 Section 10, Township 31N, Range 48E, MDBM
NE 1/4 Section 10, Township 31N, Range 48E, MDBM
1/4 Section 10, Township 31N, Range 48E, MDBM
1/4 Section 10, Township 31N, Range 48E, MDBM

in the Unknown Mining District, Eureka County, Nevada.

- 3) The locator hereby claims 25 feet in a westerly direction and 1475 feet in an easterly direction from the location monument and 300 feet on each side of said lode or vein. The general course of this claim is east-west from the location monument (a 2" X 2" X 5' wood post)
- 4) The position of each corner of this claim is as shown on the original mining claim map recorded. Each corner monument is marked with the claim name, number, and respective corner scribed on a metal tag.
- 5) As erected on the ground, each corner monument consists of a 2" X 2" X 5' or 4" X 4" X 4' wooden post set one foot in the ground and marked as described below by an aluminum tag attached to the monument.
- 6) The original location work consisted of making a claim map as provided in NRS 517.040. Two copies of this claim map were filed with the Eureka County Recorder, and the lode claims filing fee was paid to the County Recorder.
- 7) This notice of location is made for the purpose of appropriating under the applicable Mining Laws all ground and mineral deposits within the boundaries of said claims.
- 8) This claim is further described by metes and bounds as follows:

Beginning at the Discovery,
Thence 25 feet West to the west end center;
Thence 300 feet North to the Northwest corner;
Thence 1500 feet East to the Northeast corner;
Thence 600 feet South to the Southeast corner;
Thence 1500 feet West to the Southwest corner;
Thence 300 feet North to the Point of Beginning;

DATED this 27th day of November, 1999.

By: *[Signature]*
As Agent for:
Minquest, Inc.
12790 Roseview Lane
Reno, Nevada 89511

WHEN RECORDED RETURN TO:

BOOK 331 PAGE 336
OFFICIAL RECORDS
RECORDED AT THE REQUEST OF
Minquest Inc
99 DEC -2 PM 2:19

EUREKA COUNTY NEVADA
M.N. REBALEATI, RECORDER
FILE NO. FEES 11.50

173403

BOOK 331 PAGE 336

173404

WHEN RECORDED RETURN TO:
Minquest Inc.
12790 Roseview Lane
Reno, Nevada 89511

CERTIFICATE OF LOCATION
LODE MINING CLAIM

The undersigned citizen of the United States, as agent for Minquest Inc, 12790 Roseview Lane, Reno, Nevada 89511, hereby locates and claims in compliance with all federal, state and local laws applicable thereto any or all locatable minerals:

- 1) This Claim was located September 2, 1999
- 2) The name of this claim is Derek # 5 Lode Mining Claim, situated in:

NW 1/4 Section 10, Township 31N, Range 48E, MDBM
 1/4 Section 10, Township 31N, Range 48E, MDBM
 1/4 Section 10, Township 31N, Range 48E, MDBM
 1/4 Section 10, Township 31N, Range 48E, MDBM

in the Unknown Mining District, Eureka County, Nevada.

- 3) The locator hereby claims 25 feet in an easterly direction and 1475 feet in a westerly direction from the location monument and 300 feet on each side of said lode or vein. The general course of this claim is east-west from the location monument (a 2" X 2" X 5' wood post)
- 4) The position of each corner of this claim is as shown on the original mining claim map recorded. Each corner monument is marked with the claim name, number, and respective corner scribed on a metal tag.
- 5) As erected on the ground, each corner monument consists of a 2" X 2" X 5' or 4" X 4" X 4' wooden post set one foot in the ground and marked as described below by an aluminum tag attached to the monument.
- 6) The original location work consisted of making a claim map as provided in NRS 517.040. Two copies of this claim map were filed with the Eureka County Recorder, and the lode claims filing fee was paid to the County Recorder.
- 7) This notice of location is made for the purpose of appropriating under the applicable Mining Laws all ground and mineral deposits within the boundaries of said claims.
- 8) This claim is further described by metes and bounds as follows:

Beginning at the Discovery,
Thence 25 feet East to the east end center;
Thence 300 feet North to the Northeast corner;
Thence 1500 feet West to the Northwest corner;
Thence 600 feet South to the Southwest corner;
Thence 1500 feet East to the Southeast corner;
Thence 300 feet North to the Point of Beginning;

DATED this 27th day of November, 1999.

By: *K. L. Dancy*
As Agent for:
Minquest, Inc.
12790 Roseview Lane
Reno, Nevada 89511

BOOK 33 / PAGE 337
OFFICIAL RECORDS
RECORDED AT THE REQUEST OF
Minquest Inc
99 DEC -2 PM 2:19

EUREKA COUNTY NEVADA
M.N. REBALEATI, RECORDER
FILE NO. FEES // .50

173404

BOOK 33 | PAGE 337

Minquest Inc.
12790 Roseview Lane
Reno, Nevada 89511

173405

CERTIFICATE OF LOCATION
LODE MINING CLAIM

The undersigned citizen of the United States, as agent for Minquest Inc, 12790 Roseview Lane, Reno, Nevada 89511, hereby locates and claims in compliance with all federal, state and local laws applicable thereto any or all locatable minerals:

- 1) This Claim was located September 2, 1999
- 2) The name of this claim is Derek # 6 Lode Mining Claim, situated in:


NW 1/4 Section 10, Township 31N, Range 48E, MDBM
NE 1/4 Section 10, Township 31N, Range 48E, MDBM
 1/4 Section 10, Township 31N, Range 48E, MDBM
 1/4 Section 10, Township 31N, Range 48E, MDBM

in the Unknown Mining District, Eureka County, Nevada.

- 3) The locator hereby claims 25 feet in a westerly direction and 1475 feet in an easterly direction from the location monument and 300 feet on each side of said lode or vein. The general course of this claim is east-west from the location monument (a 2" X 2" X 5' wood post)
- 4) The position of each corner of this claim is as shown on the original mining claim map recorded. Each corner monument is marked with the claim name, number, and respective corner scribed on a metal tag.
- 5) As erected on the ground, each corner monument consists of a 2" X 2" X 5' or 4" X 4" X 4' wooden post set one foot in the ground and marked as described below by an aluminum tag attached to the monument.
- 6) The original location work consisted of making a claim map as provided in NRS 517.040. Two copies of this claim map were filed with the Eureka County Recorder, and the lode claims filing fee was paid to the County Recorder.
- 7) This notice of location is made for the purpose of appropriating under the applicable Mining Laws all ground and mineral deposits within the boundaries of said claims.
- 8) This claim is further described by metes and bounds as follows:

Beginning at the Discovery,
Thence 25 feet West to the west end center;
Thence 300 feet North to the Northwest corner;
Thence 1500 feet East to the Northeast corner;
Thence 600 feet South to the Southeast corner;
Thence 1500 feet West to the Southwest corner;
Thence 300 feet North to the Point of Beginning;

DATED this 27th day of November, 1999.

By: 
As Agent for:
Minquest, Inc.
12790 Roseview Lane
Reno, Nevada 89511

BOOK 331 PAGE 338
OFFICIAL RECORDS
RECORDED AT THE REQUEST OF
Minquest Inc
99 DEC -2 PM 2:20

EUREKA COUNTY NEVADA
M.H. REBALEATI, RECORDER
FILE NO. FEES 11.50

173405

BOOK 331 PAGE 338

WHEN RECORDED RETURN TO:
Minquest Inc.
12790 Roseview Lane
Reno, Nevada 89511

173406

CERTIFICATE OF LOCATION
LODE MINING CLAIM

The undersigned citizen of the United States, as agent for Minquest Inc, 12790 Roseview Lane, Reno, Nevada 89511, hereby locates and claims in compliance with all federal, state and local laws applicable thereto any or all locatable minerals:

- 1) This Claim was located September 2, 1999
- 2) The name of this claim is Derek # 7 Lode Mining Claim, situated in:

NW 1/4 Section 10, Township 31N, Range 48E, MDBM
____ 1/4 Section 10, Township 31N, Range 48E, MDBM
____ 1/4 Section 10, Township 31N, Range 48E, MDBM
____ 1/4 Section 10, Township 31N, Range 48E, MDBM

in the Unknown Mining District, Eureka County, Nevada.

3) The locator hereby claims 25 feet in an easterly direction and 1475 feet in a westerly direction from the location monument and 300 feet on each side of said lode or vein. The general course of this claim is east-west from the location monument (a 2" X 2" X 5' wood post)

4) The position of each corner of this claim is as shown on the original mining claim map recorded. Each corner monument is marked with the claim name, number, and respective corner scribed on a metal tag.

5) As erected on the ground, each corner monument consists of a 2" X 2" X 5' or 4" X 4" X 4' wooden post set one foot in the ground and marked as described below by an aluminum tag attached to the monument.

6) The original location work consisted of making a claim map as provided in NRS 517.040. Two copies of this claim map were filed with the Eureka County Recorder, and the lode claims filing fee was paid to the County Recorder.

7) This notice of location is made for the purpose of appropriating under the applicable Mining Laws all ground and mineral deposits within the boundaries of said claims.

8) This claim is further described by metes and bounds as follows:

Beginning at the Discovery,
Thence 25 feet East to the east end center;
Thence 300 feet North to the Northeast corner;
Thence 1500 feet West to the Northwest corner;
Thence 600 feet South to the Southwest corner;
Thence 1500 feet East to the Southeast corner;
Thence 300 feet North to the Point of Beginning;

DATED this 27th day of November, 1999.

By: 
As Agent for:
Minquest, Inc.
12790 Roseview Lane
Reno, Nevada 89511

BOOK 331 PAGE 339
OFFICIAL RECORDS
RECORDED AT THE REQUEST OF
Minquest Inc
99 DEC -2 PM 2:20

EUREKA COUNTY NEVADA
H.N. REBALEATI, RECORDER
FILE NO. FEES *11.50*

173406

BOOK 331 PAGE 339

WHEN RECORDED RETURN TO:
Minquest Inc.
12790 Roseview Lane
Reno, Nevada 89511

173407

CERTIFICATE OF LOCATION
LODE MINING CLAIM

The undersigned citizen of the United States, as agent for Minquest Inc, 12790 Roseview Lane, Reno, Nevada 89511, hereby locates and claims in compliance with all federal, state and local laws applicable thereto any or all locatable minerals:

- 1) This Claim was located September 2, 1999
- 2) The name of this claim is Derek # 8 Lode Mining Claim, situated in:

NW 1/4 Section 10, Township 31N, Range 48E, MDBM
NE 1/4 Section 10, Township 31N, Range 48E, MDBM
 1/4 Section 10, Township 31N, Range 48E, MDBM
 1/4 Section 10, Township 31N, Range 48E, MDBM

in the Unknown Mining District, Eureka County, Nevada.

3) The locator hereby claims 25 feet in a westerly direction and 1475 feet in an easterly direction from the location monument and 300 feet on each side of said lode or vein. The general course of this claim is east-west from the location monument (a 2" X 2" X 5' wood post)

4) The position of each corner of this claim is as shown on the original mining claim map recorded. Each corner monument is marked with the claim name, number, and respective corner scribed on a metal tag.

5) As erected on the ground, each corner monument consists of a 2" X 2" X 5' or 4" X 4" X 4' wooden post set one foot in the ground and marked as described below by an aluminum tag attached to the monument.

6) The original location work consisted of making a claim map as provided in NRS 517.040. Two copies of this claim map were filed with the Eureka County Recorder, and the lode claims filing fee was paid to the County Recorder.

7) This notice of location is made for the purpose of appropriating under the applicable Mining Laws all ground and mineral deposits within the boundaries of said claims.

8) This claim is further described by metes and bounds as follows:

Beginning at the Discovery,
Thence 25 feet West to the west end center;
Thence 300 feet North to the Northwest corner;
Thence 1500 feet East to the Northeast corner;
Thence 600 feet South to the Southeast corner;
Thence 1500 feet West to the Southwest corner;
Thence 300 feet North to the Point of Beginning;

DATED this 27th day of November, 1999.

By: *Mark Quincy*
As Agent for:
Minquest, Inc.
12790 Roseview Lane
Reno, Nevada 89511

BOOK 331 PAGE 340
OFFICIAL RECORDS
RECORDED AT THE REQUEST OF
Minquest Inc
99 DEC -2 PM 2:20

EUREKA COUNTY NEVADA
M.N. REBALEATI, RECORDER
FILE NO. **173407** FEES 11.50

BOOK 331 PAGE 340

WHEN RECORDED RETURN TO:
Minquest Inc.
12790 Roseview Lane
Reno, Nevada 89511

173408

CERTIFICATE OF LOCATION
LODE MINING CLAIM

The undersigned citizen of the United States, as agent for Minquest Inc, 12790 Roseview Lane, Reno, Nevada 89511, hereby locates and claims in compliance with all federal, state and local laws applicable thereto any or all locatable minerals:

- 1) This Claim was located September 2, 1999
- 2) The name of this claim is Derek # 9 Lode Mining Claim, situated in:

NE 1/4 Section 10, Township 31N, Range 48E, MDBM
 1/4 Section 10, Township 31N, Range 48E, MDBM
 1/4 Section 10, Township 31N, Range 48E, MDBM
 1/4 Section 10, Township 31N, Range 48E, MDBM

in the Unknown Mining District, Eureka County, Nevada.

3) The locator hereby claims 25 feet in an easterly direction and 1475 feet in a westerly direction from the location monument and 300 feet on each side of said lode or vein. The general course of this claim is east-west from the location monument (a 2" X 2" X 5' wood post)

4) The position of each corner of this claim is as shown on the original mining claim map recorded. Each corner monument is marked with the claim name, number, and respective corner scribed on a metal tag.

5) As erected on the ground, each corner monument consists of a 2" X 2" X 5' or 4" X 4" X 4' wooden post set one foot in the ground and marked as described below by an aluminum tag attached to the monument.

6) The original location work consisted of making a claim map as provided in NRS 517.040. Two copies of this claim map were filed with the Eureka County Recorder, and the lode claims filing fee was paid to the County Recorder.

7) This notice of location is made for the purpose of appropriating under the applicable Mining Laws all ground and mineral deposits within the boundaries of said claims.

8) This claim is further described by metes and bounds as follows:

Beginning at the Discovery,
Thence 25 feet East to the east end center;
Thence 300 feet North to the Northeast corner;
Thence 1500 feet West to the Northwest corner;
Thence 600 feet South to the Southwest corner;
Thence 1500 feet East to the Southeast corner;
Thence 300 feet North to the Point of Beginning;

DATED this 27th day of November, 1999.

By: *Andy Dwyer*
As Agent for:
Minquest, Inc.
12790 Roseview Lane
Reno, Nevada 89511

BOOK 331 PAGE 341
OFFICIAL RECORDS
RECORDED AT THE REQUEST OF
Minquest Inc
99 DEC -2 PM 2:20

EUREKA COUNTY NEVADA
M.N. REBALEATI, RECORDER
FILE NO. FEES 11.50

173408

BOOK 33 | PAGE 34 |

173409

WHEN RECORDED RETURN TO:
Minquest Inc.
12790 Roseview Lane
Reno, Nevada 89511

CERTIFICATE OF LOCATION
LODE MINING CLAIM

The undersigned citizen of the United States, as agent for Minquest Inc, 12790 Roseview Lane, Reno, Nevada 89511, hereby locates and claims in compliance with all federal, state and local laws applicable thereto any or all locatable minerals:

- 1) This Claim was located September 2, 1999
- 2) The name of this claim is Derek # 10 Lode Mining Claim, situated in:

NE 1/4 Section 10, Township 31N, Range 48E, MDBM
NW 1/4 Section 11, Township 31N, Range 48E, MDBM
SE 1/4 Section 10, Township 31N, Range 48E, MDBM
SW 1/4 Section 10, Township 31N, Range 48E, MDBM

in the Unknown Mining District, Eureka County, Nevada.

- 3) The locator hereby claims 25 feet in a westerly direction and 1475 feet in an easterly direction from the location monument and 300 feet on each side of said lode or vein. The general course of this claim is east-west from the location monument (a 2" X 2" X 5' wood post)
- 4) The position of each corner of this claim is as shown on the original mining claim map recorded. Each corner monument is marked with the claim name, number, and respective corner scribed on a metal tag.
- 5) As erected on the ground, each corner monument consists of a 2" X 2" X 5' or 4" X 4" X 4' wooden post set one foot in the ground and marked as described below by an aluminum tag attached to the monument.
- 6) The original location work consisted of making a claim map as provided in NRS 517.040. Two copies of this claim map were filed with the Eureka County Recorder, and the lode claims filing fee was paid to the County Recorder.
- 7) This notice of location is made for the purpose of appropriating under the applicable Mining Laws all ground and mineral deposits within the boundaries of said claims.
- 8) This claim is further described by metes and bounds as follows:

Beginning at the Discovery,
Thence 25 feet West to the west end center;
Thence 300 feet North to the Northwest corner;
Thence 1500 feet East to the Northeast corner;
Thence 600 feet South to the Southeast corner;
Thence 1500 feet West to the Southwest corner;
Thence 300 feet North to the Point of Beginning;

DATED this 27th day of November, 1999.

By: *Kurt D. Dwyer*
As Agent for:
Minquest, Inc.
12790 Roseview Lane
Reno, Nevada 89511

BOOK 331 PAGE 342
OFFICIAL RECORDS
RECORDED AT THE REQUEST OF
Minquest Inc
99 DEC -2 PM 2:20

EUREKA COUNTY NEVADA
M.N. REBALEATI, RECORDER
FILE NO. FEES 11.50

173409

BOOK 331 PAGE 342

WHEN RECORDED RETURN TO:
Minquest Inc.
12790 Roseview Lane
Reno, Nevada 89511

173410

CERTIFICATE OF LOCATION
LODE MINING CLAIM

The undersigned citizen of the United States, as agent for Minquest Inc, 12790 Roseview Lane, Reno, Nevada 89511, hereby locates and claims in compliance with all federal, state and local laws applicable thereto any or all locatable minerals:

- 1) This Claim was located September 2, 1999
- 2) The name of this claim is Derek # 11 Lode Mining Claim, situated in:

NE 1/4 Section 10, Township 31N, Range 48E, MDBM
 1/4 Section 10, Township 31N, Range 48E, MDBM
 1/4 Section 10, Township 31N, Range 48E, MDBM
 1/4 Section 10, Township 31N, Range 48E, MDBM

in the Unknown Mining District, Eureka County, Nevada.

- 3) The locator hereby claims 25 feet in an easterly direction and 1475 feet in a westerly direction from the location monument and 300 feet on each side of said lode or vein. The general course of this claim is east-west from the location monument (a 2" X 2" X 5' wood post)
- 4) The position of each corner of this claim is as shown on the original mining claim map recorded. Each corner monument is marked with the claim name, number, and respective corner scribed on a metal tag.
- 5) As erected on the ground, each corner monument consists of a 2" X 2" X 5' or 4" X 4" X 4' wooden post set one foot in the ground and marked as described below by an aluminum tag attached to the monument.
- 6) The original location work consisted of making a claim map as provided in NRS 517.040. Two copies of this claim map were filed with the Eureka County Recorder, and the lode claims filing fee was paid to the County Recorder.
- 7) This notice of location is made for the purpose of appropriating under the applicable Mining Laws all ground and mineral deposits within the boundaries of said claims.
- 8) This claim is further described by metes and bounds as follows:

Beginning at the Discovery,
Thence 25 feet East to the east end center;
Thence 300 feet North to the Northeast corner;
Thence 1500 feet West to the Northwest corner;
Thence 600 feet South to the Southwest corner;
Thence 1500 feet East to the Southeast corner;
Thence 300 feet North to the Point of Beginning;

DATED this 27th day of November, 1999.

By: *Kurt D. Miner*
As Agent for:
Minquest, Inc.
12790 Roseview Lane
Reno, Nevada 89511

BOOK 331 PAGE 343
OFFICIAL RECORDS
RECORDED AT THE REQUEST OF
Minquest Inc
99 DEC -2 PM 2:21
EUREKA COUNTY NEVADA
M.N. REBALEATI, RECORDER
FILE NO. FEES 11.50

173410

BOOK 331 PAGE 343

WHEN RECORDED RETURN TO:
Minquest Inc.
12790 Roseview Lane
Reno, Nevada 89511

173411

CERTIFICATE OF LOCATION
LODE MINING CLAIM

The undersigned citizen of the United States, as agent for Minquest Inc, 12790 Roseview Lane, Reno, Nevada 89511, hereby locates and claims in compliance with all federal, state and local laws applicable thereto any or all locatable minerals:

- 1) This Claim was located September 2, 1999
- 2) The name of this claim is Derek # 12 Lode Mining Claim, situated in:

NE 1/4 Section 10, Township 31N, Range 48E, MDBM
NW 1/4 Section 11, Township 31N, Range 48E, MDBM
 1/4 Section 10, Township 31N, Range 48E, MDBM
 1/4 Section 10, Township 31N, Range 48E, MDBM

in the Unknown Mining District, Eureka County, Nevada.

- 3) The locator hereby claims 25 feet in a westerly direction and 1475 feet in an easterly direction from the location monument and 300 feet on each side of said lode or vein. The general course of this claim is east-west from the location monument (a 2" X 2" X 5' wood post)
- 4) The position of each corner of this claim is as shown on the original mining claim map recorded. Each corner monument is marked with the claim name, number, and respective corner scribed on a metal tag.
- 5) As erected on the ground, each corner monument consists of a 2" X 2" X 5' or 4" X 4" X 4' wooden post set one foot in the ground and marked as described below by an aluminum tag attached to the monument.
- 6) The original location work consisted of making a claim map as provided in NRS 517.040. Two copies of this claim map were filed with the Eureka County Recorder, and the lode claims filing fee was paid to the County Recorder.
- 7) This notice of location is made for the purpose of appropriating under the applicable Mining Laws all ground and mineral deposits within the boundaries of said claims.
- 8) This claim is further described by metes and bounds as follows:

Beginning at the Discovery,
Thence 25 feet West to the west end center;
Thence 300 feet North to the Northwest corner;
Thence 1500 feet East to the Northeast corner;
Thence 600 feet South to the Southeast corner;
Thence 1500 feet West to the Southwest corner;
Thence 300 feet North to the Point of Beginning;

DATED this 27th day of November, 1999.

By: *Harold D. Jones*
As Agent for:
Minquest, Inc.
12790 Roseview Lane
Reno, Nevada 89511

BOOK 331 PAGE 344
OFFICIAL RECORDS
RECORDED AT THE REQUEST OF
Minquest Inc
99 DEC -2 PM 2:21
EUREKA COUNTY NEVADA
M.N. REBALEATI, RECORDER
FILE NO. FEES 1/.50

173411

BOOK 331 PAGE 344

WHEN RECORDED RETURN TO:
Minquest Inc.
12790 Roseview Lane
Reno, Nevada 89511

173412

CERTIFICATE OF LOCATION
LODE MINING CLAIM

The undersigned citizen of the United States, as agent for Minquest Inc, 12790 Roseview Lane, Reno, Nevada 89511, hereby locates and claims in compliance with all federal, state and local laws applicable thereto any or all locatable minerals:

- 1) This Claim was located September 2, 1999
- 2) The name of this claim is Derek # 13 Lode Mining Claim, situated in:


NE 1/4 Section 10, Township 31N, Range 48E, MDBM
 1/4 Section 10, Township 31N, Range 48E, MDBM
 1/4 Section 10, Township 31N, Range 48E, MDBM
 1/4 Section 10, Township 31N, Range 48E, MDBM

in the Unknown Mining District, Eureka County, Nevada.

- 3) The locator hereby claims 25 feet in an easterly direction and 1475 feet in a westerly direction from the location monument and 300 feet on each side of said lode or vein. The general course of this claim is east-west from the location monument (a 2" X 2" X 5' wood post)
- 4) The position of each corner of this claim is as shown on the original mining claim map recorded. Each corner monument is marked with the claim name, number, and respective corner scribed on a metal tag.
- 5) As erected on the ground, each corner monument consists of a 2" X 2" X 5' or 4" X 4" X 4' wooden post set one foot in the ground and marked as described below by an aluminum tag attached to the monument.
- 6) The original location work consisted of making a claim map as provided in NRS 517.040. Two copies of this claim map were filed with the Eureka County Recorder, and the lode claims filing fee was paid to the County Recorder.
- 7) This notice of location is made for the purpose of appropriating under the applicable Mining Laws all ground and mineral deposits within the boundaries of said claims.
- 8) This claim is further described by metes and bounds as follows:

Beginning at the Discovery,
Thence 25 feet East to the east end center;
Thence 300 feet North to the Northeast corner;
Thence 1500 feet West to the Northwest corner;
Thence 600 feet South to the Southwest corner;
Thence 1500 feet East to the Southeast corner;
Thence 300 feet North to the Point of Beginning;

DATED this 27th day of November, 1999.

By: 
As Agent for:
Minquest, Inc.
12790 Roseview Lane
Reno, Nevada 89511

BOOK 331 PAGE 345
OFFICIAL RECORDS
RECORDED AT THE REQUEST OF
Minquest Inc
99 DEC -2 PM 2:21
EUREKA COUNTY NEVADA
M.N. REBALEATI, RECORDER
FILE NO. FEES // .50

173412

BOOK 331 PAGE 345

WHEN RECORDED RETURN TO:
Minquest Inc.
12790 Roseview Lane
Reno, Nevada 89511

173413

CERTIFICATE OF LOCATION
LODE MINING CLAIM

The undersigned citizen of the United States, as agent for Minquest Inc, 12790 Roseview Lane, Reno, Nevada 89511, hereby locates and claims in compliance with all federal, state and local laws applicable thereto any or all locatable minerals:

- 1) This Claim was located September 2, 1999
- 2) The name of this claim is Derek # 14 Lode Mining Claim, situated in:

NE 1/4 Section 10, Township 31N, Range 48E, MDBM
NW 1/4 Section 11, Township 31N, Range 48E, MDBM
 1/4 Section 10, Township 31N, Range 48E, MDBM
 1/4 Section 10, Township 31N, Range 48E, MDBM

in the Unknown Mining District, Eureka County, Nevada.

- 3) The locator hereby claims 25 feet in a westerly direction and 1475 feet in an easterly direction from the location monument and 300 feet on each side of said lode or vein. The general course of this claim is east-west from the location monument (a 2" X 2" X 5' wood post)
- 4) The position of each corner of this claim is as shown on the original mining claim map recorded. Each corner monument is marked with the claim name, number, and respective corner scribed on a metal tag.
- 5) As erected on the ground, each corner monument consists of a 2" X 2" X 5' or 4" X 4" X 4' wooden post set one foot in the ground and marked as described below by an aluminum tag attached to the monument.
- 6) The original location work consisted of making a claim map as provided in NRS 517.040. Two copies of this claim map were filed with the Eureka County Recorder, and the lode claims filing fee was paid to the County Recorder.
- 7) This notice of location is made for the purpose of appropriating under the applicable Mining Laws all ground and mineral deposits within the boundaries of said claims.
- 8) This claim is further described by metes and bounds as follows:

Beginning at the Discovery,
Thence 25 feet West to the west end center;
Thence 300 feet North to the Northwest corner;
Thence 1500 feet East to the Northeast corner;
Thence 600 feet South to the Southeast corner;
Thence 1500 feet West to the Southwest corner;
Thence 300 feet North to the Point of Beginning;

DATED this 27th day of November, 1999.

By: *[Signature]*
As Agent for:
Minquest, Inc.
12790 Roseview Lane
Reno, Nevada 89511

BOOK 331 PAGE 346
OFFICIAL RECORDS
RECORDED AT THE REQUEST OF
Minquest Inc
99DEC-2 PM 2:21
EUREKA COUNTY NEVADA
M.N. REBALEATI, RECORDER
FILE NO. FEES // 50

173413

BOOK 33 | PAGE 346

WHEN RECORDED RETURN TO:
Minquest Inc.
12790 Roseview Lane
Reno, Nevada 89511

173414

CERTIFICATE OF LOCATION
LODE MINING CLAIM

The undersigned citizen of the United States, as agent for Minquest Inc, 12790 Roseview Lane, Reno, Nevada 89511, hereby locates and claims in compliance with all federal, state and local laws applicable thereto any or all locatable minerals:

- 1) This Claim was located September 2, 1999
- 2) The name of this claim is Derek # 15 Lode Mining Claim, situated in:

NE 1/4 Section 10, Township 31N, Range 48E, MDBM
 1/4 Section 11, Township 31N, Range 48E, MDBM
 1/4 Section 10, Township 31N, Range 48E, MDBM
 1/4 Section 10, Township 31N, Range 48E, MDBM

in the Unknown Mining District, Eureka County, Nevada.

3) The locator hereby claims 25 feet in an easterly direction and 1475 feet in a westerly direction from the location monument and 300 feet on each side of said lode or vein. The general course of this claim is east-west from the location monument (a 2" X 2" X 5' wood post)

4) The position of each corner of this claim is as shown on the original mining claim map recorded. Each corner monument is marked with the claim name, number, and respective corner scribed on a metal tag.

5) As erected on the ground, each corner monument consists of a 2" X 2" X 5' or 4" X 4" X 4' wooden post set one foot in the ground and marked as described below by an aluminum tag attached to the monument.

6) The original location work consisted of making a claim map as provided in NRS 517.040. Two copies of this claim map were filed with the Eureka County Recorder, and the lode claims filing fee was paid to the County Recorder.

7) This notice of location is made for the purpose of appropriating under the applicable Mining Laws all ground and mineral deposits within the boundaries of said claims.

8) This claim is further described by metes and bounds as follows:

Beginning at the Discovery,
Thence 25 feet East to the east end center;
Thence 300 feet North to the Northeast corner;
Thence 1500 feet West to the Northwest corner;
Thence 600 feet South to the Southwest corner;
Thence 1500 feet East to the Southeast corner;
Thence 300 feet North to the Point of Beginning;

DATED this 27th day of November, 1999.

By: *[Signature]*
As Agent for:
Minquest, Inc.
12790 Roseview Lane
Reno, Nevada 89511

BOOK 331 PAGE 347
OFFICIAL RECORDS
RECORDED AT THE REQUEST OF
Minquest Inc
99 DEC -2 PM 2:21

EUREKA COUNTY NEVADA
H.N. REBALEATI, RECORDER
FILE NO. FEES 11.50

173414

BOOK 331 PAGE 347

173415

WHEN RECORDED RETURN TO:
Minquest Inc.
12790 Roseview Lane
Reno, Nevada 89511

CERTIFICATE OF LOCATION
LODE MINING CLAIM

The undersigned citizen of the United States, as agent for Minquest Inc, 12790 Roseview Lane, Reno, Nevada 89511, hereby locates and claims in compliance with all federal, state and local laws applicable thereto any or all locatable minerals:

- 1) This Claim was located September 2, 1999
- 2) The name of this claim is Derek # 16 Lode Mining Claim, situated in:

NE 1/4 Section 10, Township 31N, Range 48E, MDBM
NW 1/4 Section 11, Township 31N, Range 48E, MDBM
 1/4 Section 10, Township 31N, Range 48E, MDBM
 1/4 Section 10, Township 31N, Range 48E, MDBM

in the Unknown Mining District, Eureka County, Nevada.

3) The locator hereby claims 25 feet in a westerly direction and 1475 feet in an easterly direction from the location monument and 300 feet on each side of said lode or vein. The general course of this claim is east-west from the location monument (a 2" X 2" X 5' wood post)

4) The position of each corner of this claim is as shown on the original mining claim map recorded. Each corner monument is marked with the claim name, number, and respective corner scribed on a metal tag.

5) As erected on the ground, each corner monument consists of a 2" X 2" X 5' or 4" X 4" X 4' wooden post set one foot in the ground and marked as described below by an aluminum tag attached to the monument.

6) The original location work consisted of making a claim map as provided in NRS 517.040. Two copies of this claim map were filed with the Eureka County Recorder, and the lode claims filing fee was paid to the County Recorder.

7) This notice of location is made for the purpose of appropriating under the applicable Mining Laws all ground and mineral deposits within the boundaries of said claims.

8) This claim is further described by metes and bounds as follows:

Beginning at the Discovery,

Thence 25 feet West to the west end center;
Thence 300 feet North to the Northwest corner;
Thence 1500 feet East to the Northeast corner;
Thence 600 feet South to the Southeast corner;
Thence 1500 feet West to the Southwest corner;
Thence 300 feet North to the Point of Beginning;

DATED this 27th day of November, 1999.

By: *Amber D. Quess*
As Agent for:
Minquest, Inc.
12790 Roseview Lane
Reno, Nevada 89511

BOOK 331 PAGE 348
OFFICIAL RECORDS
RECORDED AT THE REQUEST OF
Minquest Inc
99 DEC -2 PM 2:22

EUREKA COUNTY NEVADA
M.N. REBALEATI, RECORDER
FILE NO. FEES 11.50

173415

BOOK 331 PAGE 348

173416

WHEN RECORDED RETURN TO:
Minquest Inc.
12790 Roseview Lane
Reno, Nevada 89511

CERTIFICATE OF LOCATION
LODE MINING CLAIM

The undersigned citizen of the United States, as agent for Minquest Inc, 12790 Roseview Lane, Reno, Nevada 89511, hereby locates and claims in compliance with all federal, state and local laws applicable thereto any or all locatable minerals:

- 1) This Claim was located September 2, 1999
- 2) The name of this claim is Derek # 17 Lode Mining Claim, situated in:

NW 1/4 Section 10, Township 31N, Range 48E, MDBM
SW 1/4 Section 10, Township 31N, Range 48E, MDBM
1/4 Section 10, Township 31N, Range 48E, MDBM
1/4 Section 10, Township 31N, Range 48E, MDBM

in the Unknown Mining District, Eureka County, Nevada.

- 3) The locator hereby claims 25 feet in an easterly direction and 1475 feet in a westerly direction from the location monument and 300 feet on each side of said lode or vein. The general course of this claim is east-west from the location monument (a 2" X 2" X 5' wood post)
- 4) The position of each corner of this claim is as shown on the original mining claim map recorded. Each corner monument is marked with the claim name, number, and respective corner scribed on a metal tag.
- 5) As erected on the ground, each corner monument consists of a 2" X 2" X 5' or 4" X 4" X 4' wooden post set one foot in the ground and marked as described below by an aluminum tag attached to the monument.
- 6) The original location work consisted of making a claim map as provided in NRS 517.040. Two copies of this claim map were filed with the Eureka County Recorder, and the lode claims filing fee was paid to the County Recorder.
- 7) This notice of location is made for the purpose of appropriating under the applicable Mining Laws all ground and mineral deposits within the boundaries of said claims.
- 8) This claim is further described by metes and bounds as follows:

Beginning at the Discovery,
Thence 25 feet East to the east end center;
Thence 300 feet North to the Northeast corner;
Thence 1500 feet West to the Northwest corner;
Thence 600 feet South to the Southwest corner;
Thence 1500 feet East to the Southeast corner;
Thence 300 feet North to the Point of Beginning;

DATED this 27th day of November, 1999.

By: *[Signature]*
As Agent for:
Minquest, Inc.
12790 Roseview Lane
Reno, Nevada 89511

BOOK 331 PAGE 349
OFFICIAL RECORDS
RECORDED AT THE REQUEST OF
Minquest Inc
99 DEC -2 PM 2:22
EUREKA COUNTY NEVADA
M.N. REBALEATI, RECORDER
FILE NO. FEES \$11.50

173416

BOOK 331 PAGE 349

WHEN RECORDED RETURN TO:
Minquest Inc.
12790 Roseview Lane
Reno, Nevada 89511

173417

CERTIFICATE OF LOCATION
LODE MINING CLAIM

The undersigned citizen of the United States, as agent for Minquest Inc, 12790 Roseview Lane, Reno, Nevada 89511, hereby locates and claims in compliance with all federal, state and local laws applicable thereto any or all locatable minerals:

- 1) This Claim was located September 2, 1999
- 2) The name of this claim is Derek # 18 Lode Mining Claim, situated in:


NW 1/4 Section 10, Township 31N, Range 48E, MDBM
NE 1/4 Section 10, Township 31N, Range 48E, MDBM
SE 1/4 Section 10, Township 31N, Range 48E, MDBM
SW 1/4 Section 10, Township 31N, Range 48E, MDBM

in the Unknown Mining District, Eureka County, Nevada.

- 3) The locator hereby claims 25 feet in a westerly direction and 1475 feet in an easterly direction from the location monument and 300 feet on each side of said lode or vein. The general course of this claim is east-west from the location monument (a 2" X 2" X 5' wood post)
- 4) The position of each corner of this claim is as shown on the original mining claim map recorded. Each corner monument is marked with the claim name, number, and respective corner scribed on a metal tag.
- 5) As erected on the ground, each corner monument consists of a 2" X 2" X 5' or 4" X 4" X 4' wooden post set one foot in the ground and marked as described below by an aluminum tag attached to the monument.
- 6) The original location work consisted of making a claim map as provided in NRS 517.040. Two copies of this claim map were filed with the Eureka County Recorder, and the lode claims filing fee was paid to the County Recorder.
- 7) This notice of location is made for the purpose of appropriating under the applicable Mining Laws all ground and mineral deposits within the boundaries of said claims.
- 8) This claim is further described by metes and bounds as follows:

Beginning at the Discovery,
Thence 25 feet West to the west end center;
Thence 300 feet North to the Northwest corner;
Thence 1500 feet East to the Northeast corner;
Thence 600 feet South to the Southeast corner;
Thence 1500 feet West to the Southwest corner;
Thence 300 feet North to the Point of Beginning;

DATED this 27th day of November, 1999.

By: 
As Agent for:
Minquest, Inc.
12790 Roseview Lane
Reno, Nevada 89511

BOOK 33/ PAGE 350
OFFICIAL RECORDS
RECORDED AT THE REQUEST OF
Minquest Inc
99 DEC -2 PM 2: 22
EUREKA COUNTY NEVADA
M.N. REBALEATI, RECORDER
FILE NO. FEES 71.50

173417

BOOK 33 | PAGE 350

WHEN RECORDED RETURN TO:
Minquest Inc.
12790 Roseview Lane
Reno, Nevada 89511

173418

CERTIFICATE OF LOCATION
LODE MINING CLAIM

The undersigned citizen of the United States, as agent for Minquest Inc, 12790 Roseview Lane, Reno, Nevada 89511, hereby locates and claims in compliance with all federal, state and local laws applicable thereto any or all locatable minerals:

- 1) This Claim was located September 2, 1999
- 2) The name of this claim is Derek # 19 Lode Mining Claim, situated in:

NE 1/4 Section 10, Township 31N, Range 48E, MDBM
SE 1/4 Section 10, Township 31N, Range 48E, MDBM
 1/4 Section 10, Township 31N, Range 48E, MDBM
 1/4 Section 10, Township 31N, Range 48E, MDBM

in the Unknown Mining District, Eureka County, Nevada.

3) The locator hereby claims 25 feet in an easterly direction and 1475 feet in a westerly direction from the location monument and 300 feet on each side of said lode or vein. The general course of this claim is east-west from the location monument (a 2" X 2" X 5' wood post)

4) The position of each corner of this claim is as shown on the original mining claim map recorded. Each corner monument is marked with the claim name, number, and respective corner scribed on a metal tag.

5) As erected on the ground, each corner monument consists of a 2" X 2" X 5' or 4" X 4" X 4' wooden post set one foot in the ground and marked as described below by an aluminum tag attached to the monument.

6) The original location work consisted of making a claim map as provided in NRS 517.040. Two copies of this claim map were filed with the Eureka County Recorder, and the lode claims filing fee was paid to the County Recorder.

7) This notice of location is made for the purpose of appropriating under the applicable Mining Laws all ground and mineral deposits within the boundaries of said claims.

8) This claim is further described by metes and bounds as follows:

Beginning at the Discovery,
Thence 25 feet East to the east end center;
Thence 300 feet North to the Northeast corner;
Thence 1500 feet West to the Northwest corner;
Thence 600 feet South to the Southwest corner;
Thence 1500 feet East to the Southeast corner;
Thence 300 feet North to the Point of Beginning;

DATED this 27th day of November, 1999.

By: *Mark D. Denny*
As Agent for:
Minquest, Inc.
12790 Roseview Lane
Reno, Nevada 89511

BOOK 331 PAGE 351
OFFICIAL RECORDS
RECORDED AT THE REQUEST OF
Minquest Inc
99 DEC -2 PM 2: 22

EUREKA COUNTY NEVADA
M.N. REBALEATI, RECORDER
FILE NO. FEES 11.50

173418

BOOK 33 | PAGE 35 |

173419

WHEN RECORDED RETURN TO:
Minquest Inc.
12790 Roseview Lane
Reno, Nevada 89511

CERTIFICATE OF LOCATION
LODE MINING CLAIM

The undersigned citizen of the United States, as agent for Minquest Inc, 12790 Roseview Lane, Reno, Nevada 89511, hereby locates and claims in compliance with all federal, state and local laws applicable thereto any or all locatable minerals:

- 1) This Claim was located September 2, 1999
- 2) The name of this claim is Derek # 20 Lode Mining Claim, situated in:

NW 1/4 Section 11, Township 31N, Range 48E, MDBM
SW 1/4 Section 11, Township 31N, Range 48E, MDBM
NE 1/4 Section 10, Township 31N, Range 48E, MDBM
SE 1/4 Section 10, Township 31N, Range 48E, MDBM

in the Unknown Mining District, Eureka County, Nevada.

3) The locator hereby claims 25 feet in a westerly direction and 1475 feet in an easterly direction from the location monument and 300 feet on each side of said lode or vein. The general course of this claim is east-west from the location monument (a 2" X 2" X 5' wood post)

4) The position of each corner of this claim is as shown on the original mining claim map recorded. Each corner monument is marked with the claim name, number, and respective corner scribed on a metal tag.

5) As erected on the ground, each corner monument consists of a 2" X 2" X 5' or 4" X 4" X 4' wooden post set one foot in the ground and marked as described below by an aluminum tag attached to the monument.

6) The original location work consisted of making a claim map as provided in NRS 517.040. Two copies of this claim map were filed with the Eureka County Recorder, and the lode claims filing fee was paid to the County Recorder.

7) This notice of location is made for the purpose of appropriating under the applicable Mining Laws all ground and mineral deposits within the boundaries of said claims.

8) This claim is further described by metes and bounds as follows:

Beginning at the Discovery,
Thence 25 feet West to the west end center;
Thence 300 feet North to the Northwest corner;
Thence 1500 feet East to the Northeast corner;
Thence 600 feet South to the Southeast corner;
Thence 1500 feet West to the Southwest corner;
Thence 300 feet North to the Point of Beginning;

DATED this 27th day of November, 1999.

By: *Mark D. Miner*
As Agent for:
Minquest, Inc.
12790 Roseview Lane
Reno, Nevada 89511

BOOK 331 PAGE 352
OFFICIAL RECORDS
RECORDED AT THE REQUEST OF
Minquest Inc.
99 DEC -2 PM 2:24
EUREKA COUNTY NEVADA
M.N. REBALEATI, RECORDER
FILE NO. 173419 FEES 11.50

BOOK 331 PAGE 352

WHEN RECORDED RETURN TO:
Minquest Inc.
12790 Roseview Lane
Reno, Nevada 89511

173420

CERTIFICATE OF LOCATION
LODE MINING CLAIM

The undersigned citizen of the United States, as agent for Minquest Inc, 12790 Roseview Lane, Reno, Nevada 89511, hereby locates and claims in compliance with all federal, state and local laws applicable thereto any or all locatable minerals:

- 1) This Claim was located September 2, 1999
- 2) The name of this claim is WC # 41 Lode Mining Claim, situated in:

SW 1/4 Section 10, Township 31N, Range 48E, MDBM
SE 1/4 Section 9, Township 31N, Range 48E, MDBM
 1/4 Section 10, Township 31N, Range 48E, MDBM
 1/4 Section 10, Township 31N, Range 48E, MDBM

in the Unknown Mining District, Eureka County, Nevada.

- 3) The locator hereby claims 25 feet in an easterly direction and 1475 feet in a westerly direction from the location monument and 300 feet on each side of said lode or vein. The general course of this claim is east-west from the location monument (a 2" X 2" X 5' wood post)
- 4) The position of each corner of this claim is as shown on the original mining claim map recorded. Each corner monument is marked with the claim name, number, and respective corner scribed on a metal tag.
- 5) As erected on the ground, each corner monument consists of a 2" X 2" X 5' or 4" X 4" X 4' wooden post set one foot in the ground and marked as described below by an aluminum tag attached to the monument.
- 6) The original location work consisted of making a claim map as provided in NRS 517.040. Two copies of this claim map were filed with the Eureka County Recorder, and the lode claims filing fee was paid to the County Recorder.
- 7) This notice of location is made for the purpose of appropriating under the applicable Mining Laws all ground and mineral deposits within the boundaries of said claims.
- 8) This claim is further described by metes and bounds as follows:

Beginning at the Discovery,

Thence 25 feet East to the east end center;
Thence 300 feet North to the Northeast corner;
Thence 1500 feet West to the Northwest corner;
Thence 600 feet South to the Southwest corner;
Thence 1500 feet East to the Southeast corner;
Thence 300 feet North to the Point of Beginning;

DATED this 27th day of November, 1999.

By: *[Signature]*
As Agent for:
Minquest, Inc.
12790 Roseview Lane
Reno, Nevada 89511

BOOK 331 PAGE 353
OFFICIAL RECORDS
RECORDED AT THE REQUEST OF
Minquest Inc
99 DEC -2 PM 2:24

EUREKA COUNTY NEVADA
M.N. REBALEATI, RECORDER
FILE NO. FEES // .50

173420

BOOK 331 PAGE 353

WHEN RECORDED RETURN TO:
Minquest Inc.
12790 Roseview Lane
Reno, Nevada 89511

173421

CERTIFICATE OF LOCATION
LODE MINING CLAIM

The undersigned citizen of the United States, as agent for Minquest Inc, 12790 Roseview Lane, Reno, Nevada 89511, hereby locates and claims in compliance with all federal, state and local laws applicable thereto any or all locatable minerals:

- 1) This Claim was located September 2, 1999
- 2) The name of this claim is WC # 42 Lode Mining Claim, situated in:

SW 1/4 Section 10, Township 31N, Range 48E, MDBM
 1/4 Section 10, Township 31N, Range 48E, MDBM
 1/4 Section 10, Township 31N, Range 48E, MDBM
 1/4 Section 10, Township 31N, Range 48E, MDBM

in the Unknown Mining District, Eureka County, Nevada.

- 3) The locator hereby claims 25 feet in a westerly direction and 1475 feet in an easterly direction from the location monument and 300 feet on each side of said lode or vein. The general course of this claim is east-west from the location monument (a 2" X 2" X 5' wood post)
- 4) The position of each corner of this claim is as shown on the original mining claim map recorded. Each corner monument is marked with the claim name, number, and respective corner scribed on a metal tag.
- 5) As erected on the ground, each corner monument consists of a 2" X 2" X 5' or 4" X 4" X 4' wooden post set one foot in the ground and marked as described below by an aluminum tag attached to the monument.
- 6) The original location work consisted of making a claim map as provided in NRS 517.040. Two copies of this claim map were filed with the Eureka County Recorder, and the lode claims filing fee was paid to the County Recorder.
- 7) This notice of location is made for the purpose of appropriating under the applicable Mining Laws all ground and mineral deposits within the boundaries of said claims.
- 8) This claim is further described by metes and bounds as follows:

Beginning at the Discovery,
Thence 25 feet West to the west end center;
Thence 300 feet North to the Northwest corner;
Thence 1500 feet East to the Northeast corner;
Thence 600 feet South to the Southeast corner;
Thence 1500 feet West to the Southwest corner;
Thence 300 feet North to the Point of Beginning;

DATED this 27th day of November, 1999.

By: *Harold D. Quinn*
As Agent for:
Minquest, Inc.
12790 Roseview Lane
Reno, Nevada 89511

BOOK 331 PAGE 354
OFFICIAL RECORDS
RECORDED AT THE REQUEST OF
Minquest Inc
99 DEC -2 PM 2: 24

EUREKA COUNTY NEVADA
M.N. REBALEATI, RECORDER
FILE NO. FEES 11.50

173421

BOOK 331 PAGE 354

WHEN RECORDED RETURN TO:
Minquest Inc.
12790 Roseview Lane
Reno, Nevada 89511

173422

CERTIFICATE OF LOCATION
LODE MINING CLAIM

The undersigned citizen of the United States, as agent for Minquest Inc, 12790 Roseview Lane, Reno, Nevada 89511, hereby locates and claims in compliance with all federal, state and local laws applicable thereto any or all locatable minerals:

- 1) This Claim was located September 2, 1999
- 2) The name of this claim is WC # 43 Lode Mining Claim, situated in:

SW 1/4 Section 10, Township 31N, Range 48E, MDBM
SE 1/4 Section 9, Township 31N, Range 48E, MDBM
1/4 Section 10, Township 31N, Range 48E, MDBM
1/4 Section 10, Township 31N, Range 48E, MDBM

in the Unknown Mining District, Eureka County, Nevada.

- 3) The locator hereby claims 25 feet in an easterly direction and 1475 feet in a westerly direction from the location monument and 300 feet on each side of said lode or vein. The general course of this claim is east-west from the location monument (a 2" X 2" X 5' wood post)
- 4) The position of each corner of this claim is as shown on the original mining claim map recorded. Each corner monument is marked with the claim name, number, and respective corner scribed on a metal tag.
- 5) As erected on the ground, each corner monument consists of a 2" X 2" X 5' or 4" X 4" X 4' wooden post set one foot in the ground and marked as described below by an aluminum tag attached to the monument.
- 6) The original location work consisted of making a claim map as provided in NRS 517.040. Two copies of this claim map were filed with the Eureka County Recorder, and the lode claims filing fee was paid to the County Recorder.
- 7) This notice of location is made for the purpose of appropriating under the applicable Mining Laws all ground and mineral deposits within the boundaries of said claims.
- 8) This claim is further described by metes and bounds as follows:

Beginning at the Discovery,
Thence 25 feet East to the east end center;
Thence 300 feet North to the Northeast corner;
Thence 1500 feet West to the Northwest corner;
Thence 600 feet South to the Southwest corner;
Thence 1500 feet East to the Southeast corner;
Thence 300 feet North to the Point of Beginning;

DATED this 27th day of November, 1999.

By: *Michael D. Dwyer*
As Agent for:
Minquest, Inc.
12790 Roseview Lane
Reno, Nevada 89511

BOOK 331 PAGE 355
OFFICIAL RECORDS
RECORDED AT THE REQUEST OF
Minquest Inc
99 DEC -2 PM 2:24

EUREKA COUNTY NEVADA
M.N. REBALEATI, RECORDER
FILE NO. FEES 11.50

173422

BOOK 331 PAGE 355

WHEN RECORDED RETURN TO:
Minquest Inc.
12790 Roseview Lane
Reno, Nevada 89511

173423

CERTIFICATE OF LOCATION
LODE MINING CLAIM

The undersigned citizen of the United States, as agent for Minquest Inc, 12790 Roseview Lane, Reno, Nevada 89511, hereby locates and claims in compliance with all federal, state and local laws applicable thereto any or all locatable minerals:

- 1) This Claim was located September 2, 1999
- 2) The name of this claim is WC # 44 Lode Mining Claim, situated in:

SW 1/4 Section 10, Township 31N, Range 48E, MDBM
____ 1/4 Section 10, Township 31N, Range 48E, MDBM
____ 1/4 Section 10, Township 31N, Range 48E, MDBM
____ 1/4 Section 10, Township 31N, Range 48E, MDBM

in the Unknown Mining District, Eureka County, Nevada.

- 3) The locator hereby claims 25 feet in a westerly direction and 1475 feet in an easterly direction from the location monument and 300 feet on each side of said lode or vein. The general course of this claim is east-west from the location monument (a 2" X 2" X 5' wood post)
- 4) The position of each corner of this claim is as shown on the original mining claim map recorded. Each corner monument is marked with the claim name, number, and respective corner scribed on a metal tag.
- 5) As erected on the ground, each corner monument consists of a 2" X 2" X 5' or 4" X 4" X 4' wooden post set one foot in the ground and marked as described below by an aluminum tag attached to the monument.
- 6) The original location work consisted of making a claim map as provided in NRS 517.040. Two copies of this claim map were filed with the Eureka County Recorder, and the lode claims filing fee was paid to the County Recorder.
- 7) This notice of location is made for the purpose of appropriating under the applicable Mining Laws all ground and mineral deposits within the boundaries of said claims.
- 8) This claim is further described by metes and bounds as follows:

Beginning at the Discovery,
Thence 25 feet West to the west end center;
Thence 300 feet North to the Northwest corner;
Thence 1500 feet East to the Northeast corner;
Thence 600 feet South to the Southeast corner;
Thence 1500 feet West to the Southwest corner;
Thence 300 feet North to the Point of Beginning;

DATED this 27th day of November, 1999.

By: *Mark J. Jones*
As Agent for:
Minquest, Inc.
12790 Roseview Lane
Reno, Nevada 89511

BOOK 331 PAGE 356
OFFICIAL RECORDS
RECORDED AT THE REQUEST OF
Minquest Inc
99 DEC -2 PM 2:24
EUREKA COUNTY NEVADA
M.N. REBALEATI, RECORDER
FILE NO. FEES //1.50

173423

BOOK 331 PAGE 356