

CERTIFICATE OF LOCATION  
LODE MINING CLAIM

173567

TO WHOM IT MAY CONCERN:

The undersigned hereby certifies that he/she has caused to be located the  
WS 1 Lode Mining Claim in the following quarter section(s):

<u>1/4</u>	<u>Section</u>	<u>Township</u>	<u>Range</u>	<u>Meridian</u>
<u>SE</u>	<u>11</u>	<u>16N</u>	<u>48E</u>	<u>MDBM</u>
<u>      </u>	<u>      </u>	<u>      </u>	<u>      </u>	<u>      </u>
<u>      </u>	<u>      </u>	<u>      </u>	<u>      </u>	<u>      </u>

This claim was located on the 17<sup>th</sup> day of September, 1999 within Eureka County, Nevada.

The name and address of the locator(s) is:

H. Walter Schull and E. Lynn Zimmers  
127 Cheney Street  
Reno, NV 89501

The claim is approximately 1500' long and 600' wide, such that 25 feet is claimed in a S40W direction and 1475 feet in a N40E direction from the point of location (monument of location). At this point the Notice of Location was posted, together with 300' on each side of the monument of location and center line of the claim. The general course of the lode or vein is N40E to S40W.

The number, location and markings on each claim corner monument are as follows:


<u>Location</u>	<u>Markings</u>	<u>Description</u>
No. 1 <u>NW corner</u>	<u>NW corner WS 1</u>	<u>1 1/2 "X1 1/2" wood post</u>
No. 2 <u>SW corner</u>	<u>SW corner WS 1</u>	<u>1 1/2 "X1 1/2" wood post</u>
No. 3 <u>SE corner</u>	<u>SE corner WS 1</u>	<u>1 1/2 "X1 1/2" wood post</u>
No. 4 <u>NE corner</u>	<u>NE corner WS 1</u>	<u>1 1/2 "X1 1/2" wood post</u>

As erected on the ground, each corner monument is marked as described above by an inscribed metal tag.

The work of location consisted of making a claim map as provided in NRS 517.040.

Dated this 10<sup>th</sup> day of December, 1999.

SIGNATURE OF LOCATOR:



Stephen M. Sutherland (as agent).

BOOK 331 PAGE 527  
OFFICIAL RECORDS  
RECORDED AT THE REQUEST OF  
H. Walter Schull  
99 DEC 13 AM 11:40

EUREKA COUNTY NEVADA  
M.N. REBALEATI, RECORDER  
FILE NO. FEES 11.50

173567

BOOK 331 PAGE 527

**CERTIFICATE OF LOCATION  
LODE MINING CLAIM**

**173568**

**TO WHOM IT MAY CONCERN:**

The undersigned hereby certifies that he/she has caused to be located the  
WS 2 Lode Mining Claim in the following quarter section(s):

<u>1/4</u>	<u>Section</u>	<u>Township</u>	<u>Range</u>	<u>Meridian</u>
<u>SE</u>	<u>11</u>	<u>16N</u>	<u>48E</u>	<u>MDBM</u>
<u>SW</u>	<u>11</u>	<u>      </u>	<u>      </u>	<u>      </u>
<u>      </u>	<u>      </u>	<u>      </u>	<u>      </u>	<u>      </u>

This claim was located on the 17<sup>th</sup> day of September, 1999 within Eureka County, Nevada.

The name and address of the locator(s) is:

H. Walter Schull and E. Lynn Zimmers  
127 Cheney Street  
Reno, NV 89501

The claim is approximately 1500' long and 600' wide, such that 25 feet is claimed in a N40E direction and 1475 feet in a S40W direction from the point of location (monument of location). At this point the Notice of Location was posted, together with 300' on each side of the monument of location and center line of the claim. The general course of the lode or vein is N40E to S40W.

The number, location and markings on each claim corner monument are as follows:

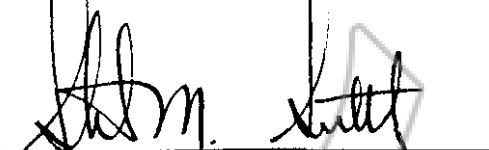
	<u>Location</u>	<u>Markings</u>	<u>Description</u>
No. 1	<u>NW corner</u>	<u>NW corner WS 2</u>	<u>1 1/2 "X1 1/2" wood post</u>
No. 2	<u>SW corner</u>	<u>SW corner WS 2</u>	<u>1 1/2 "X1 1/2" wood post</u>
No. 3	<u>SE corner</u>	<u>SE corner WS 2</u>	<u>1 1/2 "X1 1/2" wood post</u>
No. 4	<u>NE corner</u>	<u>NE corner WS 2</u>	<u>1 1/2 "X1 1/2" wood post</u>

As erected on the ground, each corner monument is marked as described above by an inscribed metal tag.

The work of location consisted of making a claim map as provided in NRS 517.040.

Dated this 10<sup>th</sup> day of December, 1999.

**SIGNATURE OF LOCATOR:**



Stephen M. Sutherland (as agent).

BOOK 331 PAGE 528  
OFFICIAL RECORDS  
RECORDED AT THE REQUEST OF  
H. Walter Schull  
99 DEC 13 AM 11:40

EUREKA COUNTY NEVADA  
H.N. REBALEATI, RECORDER  
FILE NO.        FEES 11.50

BOOK 331 PAGE 528

**173568**

CERTIFICATE OF LOCATION  
LODE MINING CLAIM

173569

TO WHOM IT MAY CONCERN:

The undersigned hereby certifies that he/she has caused to be located the  
WS 3 Lode Mining Claim in the following quarter section(s):

<u>1/4</u>	<u>Section</u>	<u>Township</u>	<u>Range</u>	<u>Meridian</u>
<u>SE</u>	<u>11</u>	<u>16N</u>	<u>48E</u>	<u>MDBM</u>
<u>      </u>	<u>      </u>	<u>      </u>	<u>      </u>	<u>      </u>
<u>      </u>	<u>      </u>	<u>      </u>	<u>      </u>	<u>      </u>

This claim was located on the 17<sup>th</sup> day of September, 1999 within Eureka County, Nevada.

The name and address of the locator(s) is:

H. Walter Schull and E. Lynn Zimmers  
127 Cheney Street  
Reno, NV 89501

The claim is approximately 1500' long and 600' wide, such that 25 feet is claimed in a S40W direction and 1475 feet in a N40E direction from the point of location (monument of location). At this point the Notice of Location was posted, together with 300' on each side of the monument of location and center line of the claim. The general course of the lode or vein is N40E to S40W.

The number, location and markings on each claim corner monument are as follows:


<u>Location</u>	<u>Markings</u>	<u>Description</u>
No. 1 <u>NW corner</u>	<u>NW corner WS 3</u>	<u>1 1/2 "X1 1/2" wood post</u>
No. 2 <u>SW corner</u>	<u>SW corner WS 3</u>	<u>1 1/2 "X1 1/2" wood post</u>
No. 3 <u>SE corner</u>	<u>SE corner WS 3</u>	<u>1 1/2 "X1 1/2" wood post</u>
No. 4 <u>NE corner</u>	<u>NE corner WS 3</u>	<u>1 1/2 "X1 1/2" wood post</u>

As erected on the ground, each corner monument is marked as described above by an inscribed metal tag.

The work of location consisted of making a claim map as provided in NRS 517.040.

Dated this 10<sup>th</sup> day of December, 1999.

SIGNATURE OF LOCATOR:

  
Stephen M. Sutherland (as agent)

BOOK 331 PAGE 529  
OFFICIAL RECORDS  
RECORDED AT THE REQUEST OF  
H. Walter Schull  
99 DEC 13 AM 11:40

EUREKA COUNTY NEVADA  
M.N. REBALEATI, RECORDER  
FILE NO. 173569 FEES 11.50

BOOK 331 PAGE 529

CERTIFICATE OF LOCATION  
LODE MINING CLAIM

173570

TO WHOM IT MAY CONCERN:

The undersigned hereby certifies that he/she has caused to be located the  
WS 4 Lode Mining Claim in the following quarter section(s):

<u>1/4</u>	<u>Section</u>	<u>Township</u>	<u>Range</u>	<u>Meridian</u>
<u>SE</u>	<u>11</u>	<u>16N</u>	<u>48E</u>	<u>MDBM</u>
<u>SW</u>	<u>11</u>	<u>      </u>	<u>      </u>	<u>      </u>
<u>NE</u>	<u>14</u>	<u>      </u>	<u>      </u>	<u>      </u>
<u>NW</u>	<u>14</u>	<u>      </u>	<u>      </u>	<u>      </u>

This claim was located on the 17<sup>th</sup> day of September, 1999 within Eureka County, Nevada.

The name and address of the locator(s) is:

H. Walter Schull and E. Lynn Zimmers  
127 Cheney Street  
Reno, NV 89501

The claim is approximately 1500' long and 600' wide, such that 25 feet is claimed in a N40E direction and 1475 feet in a S40W direction from the point of location (monument of location). At this point the Notice of Location was posted, together with 300' on each side of the monument of location and center line of the claim. The general course of the lode or vein is N40E to S40W.

The number, location and markings on each claim corner monument are as follows:


<u>Location</u>	<u>Markings</u>	<u>Description</u>
No. 1 <u>NW corner</u>	<u>NW corner WS 4</u>	<u>1 1/2 "X1 1/2" wood post</u>
No. 2 <u>SW corner</u>	<u>SW corner WS 4</u>	<u>1 1/2 "X1 1/2" wood post</u>
No. 3 <u>SE corner</u>	<u>SE corner WS 4</u>	<u>1 1/2 "X1 1/2" wood post</u>
No. 4 <u>NE corner</u>	<u>NE corner WS 4</u>	<u>1 1/2 "X1 1/2" wood post</u>

As erected on the ground, each corner monument is marked as described above by an inscribed metal tag.

The work of location consisted of making a claim map as provided in NRS 517.040.

Dated this 10<sup>th</sup> day of December, 1999.

SIGNATURE OF LOCATOR:



Stephen M. Sutherland (as agent).

BOOK 331 PAGE 530  
OFFICIAL RECORDS  
RECORDED AT THE REQUEST OF  
H. Walter Schull  
99 DEC 13 AM 11:40

EUREKA COUNTY NEVADA  
M.N. REBALEATI, RECORDER  
FILE NO. FEES 11.50

173570

BOOK 331 PAGE 530

CERTIFICATE OF LOCATION  
LODE MINING CLAIM

173571

TO WHOM IT MAY CONCERN:

The undersigned hereby certifies that he/she has caused to be located the  
WS 5 Lode Mining Claim in the following quarter section(s):

<u>1/4</u>	<u>Section</u>	<u>Township</u>	<u>Range</u>	<u>Meridian</u>
<u>SE</u>	<u>11</u>	<u>16N</u>	<u>48E</u>	<u>MDBM</u>
<u>      </u>	<u>      </u>	<u>      </u>	<u>      </u>	<u>      </u>
<u>      </u>	<u>      </u>	<u>      </u>	<u>      </u>	<u>      </u>

This claim was located on the 17<sup>th</sup> day of September, 1999 within Eureka County, Nevada.

The name and address of the locator(s) is:

H. Walter Schull and E. Lynn Zimmers  
127 Cheney Street  
Reno, NV 89501

The claim is approximately 1500' long and 600' wide, such that 25 feet is claimed in a S40W direction and 1475 feet in a N40E direction from the point of location (monument of location). At this point the Notice of Location was posted, together with 300' on each side of the monument of location and center line of the claim. The general course of the lode or vein is N40E to S40W.

The number, location and markings on each claim corner monument are as follows:

<u>Location</u>	<u>Markings</u>	<u>Description</u>
No. 1 <u>NW corner</u>	<u>NW corner WS 5</u>	<u>1 1/2 "X1 1/2" wood post</u>
No. 2 <u>SW corner</u>	<u>SW corner WS 5</u>	<u>1 1/2 "X1 1/2" wood post</u>
No. 3 <u>SE corner</u>	<u>SE corner WS 5</u>	<u>1 1/2 "X1 1/2" wood post</u>
No. 4 <u>NE corner</u>	<u>NE corner WS 5</u>	<u>1 1/2 "X1 1/2" wood post</u>

As erected on the ground, each corner monument is marked as described above by an inscribed metal tag.

The work of location consisted of making a claim map as provided in NRS 517.040.

Dated this 10<sup>th</sup> day of December, 1999.

SIGNATURE OF LOCATOR:

Stephen M. Sutherland  
Stephen M. Sutherland (as agent).

BOOK 331 PAGE 531

BOOK 331 PAGE 531  
OFFICIAL RECORDS  
RECORDED AT THE REQUEST OF  
H. Walter Schull  
99 DEC 13 AM 11:40

EUREKA COUNTY NEVADA  
M.N. REDELEATI, RECORDER  
FILE NO. 173571 FEES 11.50

**CERTIFICATE OF LOCATION  
LODE MINING CLAIM**

**173572**

**TO WHOM IT MAY CONCERN:**

The undersigned hereby certifies that he/she has caused to be located the  
WS 6 Lode Mining Claim in the following quarter section(s):

<u>1/4</u>	<u>Section</u>	<u>Township</u>	<u>Range</u>	<u>Meridian</u>
<u>SE</u>	<u>11</u>	<u>16N</u>	<u>48E</u>	<u>MDBM</u>
<u>NE</u>	<u>14</u>	<u>      </u>	<u>      </u>	<u>      </u>
<u>      </u>	<u>      </u>	<u>      </u>	<u>      </u>	<u>      </u>

This claim was located on the 17<sup>th</sup> day of September, 1999 within Eureka County, Nevada.

The name and address of the locator(s) is:

H. Walter Schull and E. Lynn Zimmers  
127 Cheney Street  
Reno, NV 89501

The claim is approximately 1500' long and 600' wide, such that 25 feet is claimed in a N40E direction and 1475 feet in a S40W direction from the point of location (monument of location). At this point the Notice of Location was posted, together with 300' on each side of the monument of location and center line of the claim. The general course of the lode or vein is N40E to S40W.

The number, location and markings on each claim corner monument are as follows:


<u>Location</u>	<u>Markings</u>	<u>Description</u>
No. 1 <u>NW corner</u>	<u>NW corner WS 6</u>	<u>1 1/2 "X1 1/2" wood post</u>
No. 2 <u>SW corner</u>	<u>SW corner WS 6</u>	<u>1 1/2 "X1 1/2" wood post</u>
No. 3 <u>SE corner</u>	<u>SE corner WS 6</u>	<u>1 1/2 "X1 1/2" wood post</u>
No. 4 <u>NE corner</u>	<u>NE corner WS 6</u>	<u>1 1/2 "X1 1/2" wood post</u>

As erected on the ground, each corner monument is marked as described above by an inscribed metal tag.

The work of location consisted of making a claim map as provided in NRS 517.040.

Dated this 10<sup>th</sup> day of December, 1999.

**SIGNATURE OF LOCATOR:**



Stephen M. Sutherland (as agent)

BOOK 331 PAGE 532  
OFFICIAL RECORDS  
RECORDED AT THE REQUEST OF  
H. Walter Schull  
99 DEC 13 AM 11:41

EUREKA COUNTY NEVADA  
M.M. REBALEATI, RECORDER  
FILE NO. FEES 11.50

BOOK 331 PAGE 532 **173572**



CERTIFICATE OF LOCATION  
LODE MINING CLAIM

173573

TO WHOM IT MAY CONCERN:

The undersigned hereby certifies that he/she has caused to be located the  
WS 7 Lode Mining Claim in the following quarter section(s):

<u>1/4</u>	<u>Section</u>	<u>Township</u>	<u>Range</u>	<u>Meridian</u>
<u>SW</u>	<u>11</u>	<u>16N</u>	<u>48E</u>	<u>MDBM</u>
<u>NW</u>	<u>14</u>	<u>      </u>	<u>      </u>	<u>      </u>
<u>      </u>	<u>      </u>	<u>      </u>	<u>      </u>	<u>      </u>

This claim was located on the 17<sup>th</sup> day of September, 1999 within Eureka County, Nevada.

The name and address of the locator(s) is:

H. Walter Schull and E. Lynn Zimmers  
127 Cheney Street  
Reno, NV 89501

The claim is approximately 1500' long and 600' wide, such that 25 feet is claimed in a S40W direction and 1475 feet in a N40E direction from the point of location (monument of location). At this point the Notice of Location was posted, together with 300' on each side of the monument of location and center line of the claim. The general course of the lode or vein is N40E to S40W.

The number, location and markings on each claim corner monument are as follows:

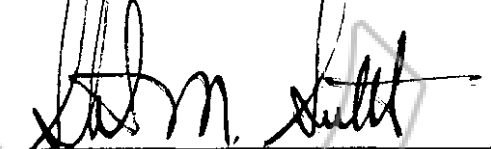
<u>Location</u>	<u>Markings</u>	<u>Description</u>
No. 1 <u>NW corner</u>	<u>NW corner WS 7</u>	<u>1 1/2 "X1 1/2" wood post</u>
No. 2 <u>SW corner</u>	<u>SW corner WS 7</u>	<u>1 1/2 "X1 1/2" wood post</u>
No. 3 <u>SE corner</u>	<u>SE corner WS 7</u>	<u>1 1/2 "X1 1/2" wood post</u>
No. 4 <u>NE corner</u>	<u>NE corner WS 7</u>	<u>1 1/2 "X1 1/2" wood post</u>

As erected on the ground, each corner monument is marked as described above by an inscribed metal tag.

The work of location consisted of making a claim map as provided in NRS 517.040.

Dated this 10<sup>th</sup> day of December, 1999.

SIGNATURE OF LOCATOR:



Stephen M. Sutherland

(as agent)

BOOK 331 PAGE 533  
OFFICIAL RECORDS  
RECORDED AT THE REQUEST OF  
H. Walter Schull  
99 DEC 13 AM 11:41

EUREKA COUNTY NEVADA  
M.N. REBALEATI, RECORDER  
FILE NO. FEES 11.50

BOOK 331 PAGE 533

173573

**CERTIFICATE OF LOCATION  
LODE MINING CLAIM**

**173574**

**TO WHOM IT MAY CONCERN:**

The undersigned hereby certifies that he/she has caused to be located the  
WS 8 Lode Mining Claim in the following quarter section(s):

<u>1/4</u>	<u>Section</u>	<u>Township</u>	<u>Range</u>	<u>Meridian</u>
<u>NW</u>	<u>14</u>	<u>16N</u>	<u>48E</u>	<u>MDBM</u>
<u>NE</u>	<u>15</u>	<u>      </u>	<u>      </u>	<u>      </u>
<u>      </u>	<u>      </u>	<u>      </u>	<u>      </u>	<u>      </u>

This claim was located on the 17<sup>th</sup> day of September, 1999 within Eureka County, Nevada.

The name and address of the locator(s) is:

H. Walter Schull and E. Lynn Zimmers  
127 Cheney Street  
Reno, NV 89501

The claim is approximately 1500' long and 600' wide, such that 25 feet is claimed in a N40E direction and 1475 feet in a S40W direction from the point of location (monument of location). At this point the Notice of Location was posted, together with 300' on each side of the monument of location and center line of the claim. The general course of the lode or vein is N40E to S40W.

The number, location and markings on each claim corner monument are as follows:


<u>Location</u>	<u>Markings</u>	<u>Description</u>
No. 1 <u>NW corner</u>	<u>NW corner WS 8</u>	<u>1 1/2 "X1 1/2" wood post</u>
No. 2 <u>SW corner</u>	<u>SW corner WS 8</u>	<u>1 1/2 "X1 1/2" wood post</u>
No. 3 <u>SE corner</u>	<u>SE corner WS 8</u>	<u>1 1/2 "X1 1/2" wood post</u>
No. 4 <u>NE corner</u>	<u>NE corner WS 8</u>	<u>1 1/2 "X1 1/2" wood post</u>

As erected on the ground, each corner monument is marked as described above by an inscribed metal tag.

The work of location consisted of making a claim map as provided in NRS 517.040.

Dated this 10<sup>th</sup> day of December, 1999.

**SIGNATURE OF LOCATOR:**



Stephen M. Sutherland (as agent).

BOOK 331 PAGE 534  
OFFICIAL RECORDS  
RECORDED AT THE REQUEST OF  
H. Walter Schull  
99 DEC 13 AM 11:41

EUREKA COUNTY NEVADA  
M.N. REBALEATI, RECORDER  
FILE NO. FEES 11.50

BOOK 331 | PAGE 534 **173574**



CERTIFICATE OF LOCATION  
LODE MINING CLAIM

173575

TO WHOM IT MAY CONCERN:

The undersigned hereby certifies that he/she has caused to be located the  
WS 9 Lode Mining Claim in the following quarter section(s):

<u>1/4</u>	<u>Section</u>	<u>Township</u>	<u>Range</u>	<u>Meridian</u>
<u>NW</u>	<u>14</u>	<u>16N</u>	<u>48E</u>	<u>MDBM</u>
<u>      </u>	<u>      </u>	<u>      </u>	<u>      </u>	<u>      </u>
<u>      </u>	<u>      </u>	<u>      </u>	<u>      </u>	<u>      </u>

This claim was located on the 17<sup>th</sup> day of September, 1999 within Eureka County, Nevada.

The name and address of the locator(s) is:

H. Walter Schull and E. Lynn Zimmers  
127 Cheney Street  
Reno, NV 89501

The claim is approximately 1500' long and 600' wide, such that 25 feet is claimed in a S40W direction and 1475 feet in a N40E direction from the point of location (monument of location). At this point the Notice of Location was posted, together with 300' on each side of the monument of location and center line of the claim. The general course of the lode or vein is N40E to S40W.

The number, location and markings on each claim corner monument are as follows:

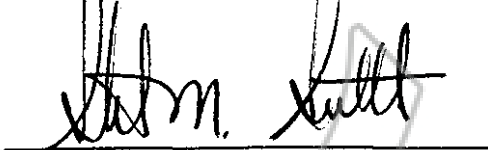
<u>Location</u>	<u>Markings</u>	<u>Description</u>
No. 1 <u>NW corner</u>	<u>NW corner WS 9</u>	<u>1 1/2 "X1 1/2" wood post</u>
No. 2 <u>SW corner</u>	<u>SW corner WS 9</u>	<u>1 1/2 "X1 1/2" wood post</u>
No. 3 <u>SE corner</u>	<u>SE corner WS 9</u>	<u>1 1/2 "X1 1/2" wood post</u>
No. 4 <u>NE corner</u>	<u>NE corner WS 9</u>	<u>1 1/2 "X1 1/2" wood post</u>

As erected on the ground, each corner monument is marked as described above by an inscribed metal tag.

The work of location consisted of making a claim map as provided in NRS 517.040.

Dated this 10<sup>th</sup> day of December, 1999.

SIGNATURE OF LOCATOR:



Stephen M. Sutherland (as agent).

BOOK 331 PAGE 535  
OFFICIAL RECORDS  
RECORDED AT THE REQUEST OF  
H. Walter Schull  
99 DEC 13 AM 11:41

EUREKA COUNTY NEVADA  
M.N. REBALEATI, RECORDER  
FILE NO. 173575 FEES 11.50

BOOK 331 PAGE 535

CERTIFICATE OF LOCATION  
LODE MINING CLAIM

173576

TO WHOM IT MAY CONCERN:

The undersigned hereby certifies that he/she has caused to be located the  
WS 10 Lode Mining Claim in the following quarter section(s):

<u>1/4</u>	<u>Section</u>	<u>Township</u>	<u>Range</u>	<u>Meridian</u>
<u>NW</u>	<u>14</u>	<u>16N</u>	<u>48E</u>	<u>MDBM</u>
<u>      </u>	<u>      </u>	<u>      </u>	<u>      </u>	<u>      </u>
<u>      </u>	<u>      </u>	<u>      </u>	<u>      </u>	<u>      </u>

This claim was located on the 17<sup>th</sup> day of September, 1999 within Eureka County, Nevada.

The name and address of the locator(s) is:

H. Walter Schull and E. Lynn Zimmers  
127 Cheney Street  
Reno, NV 89501

The claim is approximately 1500' long and 600' wide, such that 25 feet is claimed in a N40E direction and 1475 feet in a S40W direction from the point of location (monument of location). At this point the Notice of Location was posted, together with 300' on each side of the monument of location and center line of the claim. The general course of the lode or vein is N40E to S40W.

The number, location and markings on each claim corner monument are as follows:

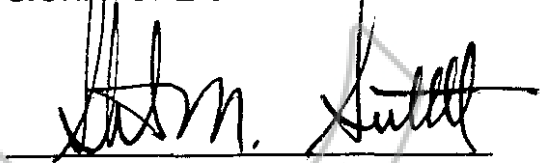
<u>Location</u>	<u>Markings</u>	<u>Description</u>
No. 1 <u>NW corner</u>	<u>NW corner WS 10</u>	<u>1 1/2 "X1 1/2" wood post</u>
No. 2 <u>SW corner</u>	<u>SW corner WS 10</u>	<u>1 1/2 "X1 1/2" wood post</u>
No. 3 <u>SE corner</u>	<u>SE corner WS 10</u>	<u>1 1/2 "X1 1/2" wood post</u>
No. 4 <u>NE corner</u>	<u>NE corner WS 10</u>	<u>1 1/2 "X1 1/2" wood post</u>

As erected on the ground, each corner monument is marked as described above by an inscribed metal tag.

The work of location consisted of making a claim map as provided in NRS 517.040.

Dated this 10<sup>th</sup> day of December, 1999.

SIGNATURE OF LOCATOR:

  
Stephen M. Sutherland (as agent)

BOOK 331 PAGE 536  
OFFICIAL RECORDS  
RECORDED AT THE REQUEST OF  
H. Walter Schull  
99 DEC 13 AM 11:41  
EUREKA COUNTY NEVADA  
M.N. REBALEATI, RECORDER  
FILE NO. 173576  
FEES 11.50

BOOK 331 PAGE 536

CERTIFICATE OF LOCATION  
LODE MINING CLAIM

173577

TO WHOM IT MAY CONCERN:

The undersigned hereby certifies that he/she has caused to be located the  
WS 11 Lode Mining Claim in the following quarter section(s):

<u>1/4</u>	<u>Section</u>	<u>Township</u>	<u>Range</u>	<u>Meridian</u>
<u>NW</u>	<u>14</u>	<u>16N</u>	<u>48E</u>	<u>MDBM</u>
<u>NE</u>	<u>14</u>	<u>      </u>	<u>      </u>	<u>      </u>
<u>      </u>	<u>      </u>	<u>      </u>	<u>      </u>	<u>      </u>

This claim was located on the 17<sup>th</sup> day of September, 1999 within Eureka County, Nevada.

The name and address of the locator(s) is:

H. Walter Schull and E. Lynn Zimmers  
127 Cheney Street  
Reno, NV 89501

The claim is approximately 1500' long and 600' wide, such that 25 feet is claimed in a S40W direction and 1475 feet in a N40E direction from the point of location (monument of location). At this point the Notice of Location was posted, together with 300' on each side of the monument of location and center line of the claim. The general course of the lode or vein is N40E to S40W.

The number, location and markings on each claim corner monument are as follows:


	<u>Location</u>	<u>Markings</u>	<u>Description</u>
No. 1	<u>NW corner</u>	<u>NW corner WS 11</u>	<u>1 1/2 "X1 1/2" wood post</u>
No. 2	<u>SW corner</u>	<u>SW corner WS 11</u>	<u>1 1/2 "X1 1/2" wood post</u>
No. 3	<u>SE corner</u>	<u>SE corner WS 11</u>	<u>1 1/2 "X1 1/2" wood post</u>
No. 4	<u>NE corner</u>	<u>NE corner WS 11</u>	<u>1 1/2 "X1 1/2" wood post</u>

As erected on the ground, each corner monument is marked as described above by an inscribed metal tag.

The work of location consisted of making a claim map as provided in NRS 517.040.

Dated this 10<sup>th</sup> day of December, 1999.

SIGNATURE OF LOCATOR:



Stephen M. Sutherland (as agent)

BOOK 331 PAGE 537  
OFFICIAL RECORDS  
RECORDED AT THE REQUEST OF  
H. Walter Schull  
99 DEC 13 AM 11:42

EUREKA COUNTY NEVADA  
M.N. REBALEATI, RECORDER  
FILE NO. 173577 FEES 11.50

BOOK 331 PAGE 537

**CERTIFICATE OF LOCATION  
LODE MINING CLAIM**

**173578**

**TO WHOM IT MAY CONCERN:**

The undersigned hereby certifies that he/she has caused to be located the  
WS 12 Lode Mining Claim in the following quarter section(s):

<u>1/4</u>	<u>Section</u>	<u>Township</u>	<u>Range</u>	<u>Meridian</u>
<u>NW</u>	<u>14</u>	<u>16N</u>	<u>48E</u>	<u>MDBM</u>
<u>SW</u>	<u>14</u>			

This claim was located on the 17<sup>th</sup> day of September, 1999 within Eureka County, Nevada.

The name and address of the locator(s) is:

H. Walter Schull and E. Lynn Zimmers  
127 Cheney Street  
Reno, NV 89501

The claim is approximately 1500' long and 600' wide, such that 25 feet is claimed in a N40E direction and 1475 feet in a S40W direction from the point of location (monument of location). At this point the Notice of Location was posted, together with 300' on each side of the monument of location and center line of the claim. The general course of the lode or vein is N40E to S40W.

The number, location and markings on each claim corner monument are as follows:


<u>Location</u>	<u>Markings</u>	<u>Description</u>
No. 1 <u>NW corner</u>	<u>NW corner WS 12</u>	<u>1 1/2 "X1 1/2" wood post</u>
No. 2 <u>SW corner</u>	<u>SW corner WS 12</u>	<u>1 1/2 "X1 1/2" wood post</u>
No. 3 <u>SE corner</u>	<u>SE corner WS 12</u>	<u>1 1/2 "X1 1/2" wood post</u>
No. 4 <u>NE corner</u>	<u>NE corner WS 12</u>	<u>1 1/2 "X1 1/2" wood post</u>

As erected on the ground, each corner monument is marked as described above by an inscribed metal tag.

The work of location consisted of making a claim map as provided in NRS 517.040.

Dated this 10<sup>th</sup> day of December, 1999.

**SIGNATURE OF LOCATOR:**



Stephen M. Sutherland (as agent)

BOOK 331 PAGE 538  
OFFICIAL RECORDS  
RECORDED AT THE REQUEST OF  
H. Walter Schull  
99 DEC 13 AM 11:42

EUREKA COUNTY NEVADA  
M.N. REBALEATI, RECORDER  
FILE NO. 173578 FEES 11.50

BOOK 331 PAGE 538

CERTIFICATE OF LOCATION  
LODE MINING CLAIM

173579

TO WHOM IT MAY CONCERN:

The undersigned hereby certifies that he/she has caused to be located the  
WS 13 Lode Mining Claim in the following quarter section(s):

<u>1/4</u>	<u>Section</u>	<u>Township</u>	<u>Range</u>	<u>Meridian</u>
<u>NW</u>	<u>14</u>	<u>16N</u>	<u>48E</u>	<u>MDBM</u>
<u>NE</u>	<u>15</u>	<u>      </u>	<u>      </u>	<u>      </u>
<u>SE</u>	<u>15</u>	<u>      </u>	<u>      </u>	<u>      </u>

This claim was located on the 16<sup>th</sup> day of September, 1999 within Eureka County, Nevada.

The name and address of the locator(s) is:

H. Walter Schull and E. Lynn Zimmers  
127 Cheney Street  
Reno, NV 89501

The claim is approximately 1500' long and 600' wide, such that 25 feet is claimed in a S40W direction and 1475 feet in a N40E direction from the point of location (monument of location). At this point the Notice of Location was posted, together with 300' on each side of the monument of location and center line of the claim. The general course of the lode or vein is N40E to S40W.

The number, location and markings on each claim corner monument are as follows:


<u>Location</u>	<u>Markings</u>	<u>Description</u>
No. 1 <u>NW corner</u>	<u>NW corner WS 13</u>	<u>1 1/2 "X1 1/2" wood post</u>
No. 2 <u>SW corner</u>	<u>SW corner WS 13</u>	<u>1 1/2 "X1 1/2" wood post</u>
No. 3 <u>SE corner</u>	<u>SE corner WS 13</u>	<u>1 1/2 "X1 1/2" wood post</u>
No. 4 <u>NE corner</u>	<u>NE corner WS 13</u>	<u>1 1/2 "X1 1/2" wood post</u>

As erected on the ground, each corner monument is marked as described above by an inscribed metal tag.

The work of location consisted of making a claim map as provided in NRS 517.040.

Dated this 10<sup>th</sup> day of December, 1999.

SIGNATURE OF LOCATOR:



Stephen M. Sutherland (as agent)

BOOK 331 PAGE 539  
OFFICIAL RECORDS  
RECORDED AT THE REQUEST OF  
H. Walter Schull  
99 DEC 13 AM 11:42

EUREKA COUNTY NEVADA  
M.H. REBALEATI, RECORDER  
FILE NO. FEES 11.50

173579

BOOK 331 PAGE 539

CERTIFICATE OF LOCATION  
LODE MINING CLAIM

173580

TO WHOM IT MAY CONCERN:

The undersigned hereby certifies that he/she has caused to be located the  
WS 14 Lode Mining Claim in the following quarter section(s):

<u>1/4</u>	<u>Section</u>	<u>Township</u>	<u>Range</u>	<u>Meridian</u>
<u>SE</u>	<u>15</u>	<u>16N</u>	<u>48E</u>	<u>MDBM</u>
<u>      </u>	<u>      </u>	<u>      </u>	<u>      </u>	<u>      </u>
<u>      </u>	<u>      </u>	<u>      </u>	<u>      </u>	<u>      </u>

This claim was located on the 16<sup>th</sup> day of September, 1999 within Eureka County, Nevada.

The name and address of the locator(s) is:

H. Walter Schull and E. Lynn Zimmers  
127 Cheney Street  
Reno, NV 89501

The claim is approximately 1500' long and 600' wide, such that 25 feet is claimed in a N40E direction and 1475 feet in a S40W direction from the point of location (monument of location). At this point the Notice of Location was posted, together with 300' on each side of the monument of location and center line of the claim. The general course of the lode or vein is N40E to S40W.

The number, location and markings on each claim corner monument are as follows:

<u>Location</u>	<u>Markings</u>	<u>Description</u>
No. 1 <u>NW corner</u>	<u>NW corner WS 14</u>	<u>1 1/2 "X1 1/2" wood post</u>
No. 2 <u>SW corner</u>	<u>SW corner WS 14</u>	<u>1 1/2 "X1 1/2" wood post</u>
No. 3 <u>SE corner</u>	<u>SE corner WS 14</u>	<u>1 1/2 "X1 1/2" wood post</u>
No. 4 <u>NE corner</u>	<u>NE corner WS 14</u>	<u>1 1/2 "X1 1/2" wood post</u>

As erected on the ground, each corner monument is marked as described above by an inscribed metal tag.

The work of location consisted of making a claim map as provided in NRS 517.040.

Dated this 10<sup>th</sup> day of December, 1999.

SIGNATURE OF LOCATOR:

Stephen M. Sutherland (as agent)

BOOK 331 PAGE 540  
OFFICIAL RECORDS  
RECORDED AT THE REQUEST OF  
*H. Walter Schull*  
99 DEC 13 AM 11:42

EUREKA COUNTY NEVADA  
M.N. REBALEATI, RECORDER  
FILE NO. FEES 11.50

173580

BOOK 331 PAGE 540



CERTIFICATE OF LOCATION  
LODE MINING CLAIM

173581

TO WHOM IT MAY CONCERN:

The undersigned hereby certifies that he/she has caused to be located the  
WS 15 Lode Mining Claim in the following quarter section(s):

<u>1/4</u>	<u>Section</u>	<u>Township</u>	<u>Range</u>	<u>Meridian</u>
<u>NW</u>	<u>14</u>	<u>16N</u>	<u>48E</u>	<u>MDBM</u>
<u>SW</u>	<u>14</u>	<u>      </u>	<u>      </u>	<u>      </u>
<u>SE</u>	<u>15</u>	<u>      </u>	<u>      </u>	<u>      </u>

This claim was located on the 16<sup>th</sup> day of September, 1999 within Eureka County, Nevada.

The name and address of the locator(s) is:

H. Walter Schull and E. Lynn Zimmers  
127 Cheney Street  
Reno, NV 89501

The claim is approximately 1500' long and 600' wide, such that 25 feet is claimed in a S40W direction and 1475 feet in a N40E direction from the point of location (monument of location). At this point the Notice of Location was posted, together with 300' on each side of the monument of location and center line of the claim. The general course of the lode or vein is N40E to S40W.

The number, location and markings on each claim corner monument are as follows:


<u>Location</u>	<u>Markings</u>	<u>Description</u>
No. 1 <u>NW corner</u>	<u>NW corner WS 15</u>	<u>1 1/2 "X1 1/2" wood post</u>
No. 2 <u>SW corner</u>	<u>SW corner WS 15</u>	<u>1 1/2 "X1 1/2" wood post</u>
No. 3 <u>SE corner</u>	<u>SE corner WS 15</u>	<u>1 1/2 "X1 1/2" wood post</u>
No. 4 <u>NE corner</u>	<u>NE corner WS 15</u>	<u>1 1/2 "X1 1/2" wood post</u>

As erected on the ground, each corner monument is marked as described above by an inscribed metal tag.

The work of location consisted of making a claim map as provided in NRS 517.040.

Dated this 10<sup>th</sup> day of December, 1999.

SIGNATURE OF LOCATOR:



Stephen M. Sutherland (as agent).

BOOK 331 PAGE 541  
OFFICIAL RECORDS  
RECORDED AT THE REQUEST OF  
H. Walter Schull  
99 DEC 13 AM 11:42

EUREKA COUNTY NEVADA  
M.N. REBALEATI, RECORDER  
FILE NO. 173581 FEES 11.50

BOOK 331 PAGE 541

CERTIFICATE OF LOCATION  
LODE MINING CLAIM

173582

TO WHOM IT MAY CONCERN:

The undersigned hereby certifies that he/she has caused to be located the  
WS 16 Lode Mining Claim in the following quarter section(s):

<u>1/4</u>	<u>Section</u>	<u>Township</u>	<u>Range</u>	<u>Meridian</u>
<u>SE</u>	<u>15</u>	<u>16N</u>	<u>48E</u>	<u>MDBM</u>
<u>      </u>	<u>      </u>	<u>      </u>	<u>      </u>	<u>      </u>
<u>      </u>	<u>      </u>	<u>      </u>	<u>      </u>	<u>      </u>

This claim was located on the 16<sup>th</sup> day of September, 1999 within Eureka County, Nevada.

The name and address of the locator(s) is:

H. Walter Schull and E. Lynn Zimmers  
127 Cheney Street  
Reno, NV 89501

The claim is approximately 1500' long and 600' wide, such that 25 feet is claimed in a N40E direction and 1475 feet in a S40W direction from the point of location (monument of location). At this point the Notice of Location was posted, together with 300' on each side of the monument of location and center line of the claim. The general course of the lode or vein is N40E to S40W.

The number, location and markings on each claim corner monument are as follows:


<u>Location</u>	<u>Markings</u>	<u>Description</u>
No. 1 <u>NW corner</u>	<u>NW corner WS 16</u>	<u>1 1/2 "X1 1/2" wood post</u>
No. 2 <u>SW corner</u>	<u>SW corner WS 16</u>	<u>1 1/2 "X1 1/2" wood post</u>
No. 3 <u>SE corner</u>	<u>SE corner WS 16</u>	<u>1 1/2 "X1 1/2" wood post</u>
No. 4 <u>NE corner</u>	<u>NE corner WS 16</u>	<u>1 1/2 "X1 1/2" wood post</u>

As erected on the ground, each corner monument is marked as described above by an inscribed metal tag.

The work of location consisted of making a claim map as provided in NRS 517.040.

Dated this 10<sup>th</sup> day of December, 1999.

SIGNATURE OF LOCATOR:



Stephen M. Sutherland (as agent)

BOOK 331 PAGE 542  
OFFICIAL RECORDS  
RECORDED AT THE REQUEST OF  
H. Walter Schull  
99 DEC 13 AM 11:42  
EUREKA COUNTY NEVADA  
M.M. REBALEATI, RECORDER  
FILE NO. FEES 11.50

BOOK 331 PAGE 542 173582

CERTIFICATE OF LOCATION  
LODE MINING CLAIM

173583

TO WHOM IT MAY CONCERN:

The undersigned hereby certifies that he/she has caused to be located the  
WS 17 Lode Mining Claim in the following quarter section(s):

<u>1/4</u>	<u>Section</u>	<u>Township</u>	<u>Range</u>	<u>Meridian</u>
<u>SW</u>	<u>14</u>	<u>16N</u>	<u>48E</u>	<u>MDBM</u>
<u>SE</u>	<u>15</u>			

This claim was located on the 16<sup>th</sup> day of September, 1999 within Eureka County, Nevada.

The name and address of the locator(s) is:

H. Walter Schull and E. Lynn Zimmers  
127 Cheney Street  
Reno, NV 89501

The claim is approximately 1500' long and 600' wide, such that 25 feet is claimed in a S40W direction and 1475 feet in a N40E direction from the point of location (monument of location). At this point the Notice of Location was posted, together with 300' on each side of the monument of location and center line of the claim. The general course of the lode or vein is N40E to S40W.

The number, location and markings on each claim corner monument are as follows:


<u>Location</u>	<u>Markings</u>	<u>Description</u>
No. 1 <u>NW corner</u>	<u>NW corner WS 17</u>	<u>1 1/2 "X1 1/2" wood post</u>
No. 2 <u>SW corner</u>	<u>SW corner WS 17</u>	<u>1 1/2 "X1 1/2" wood post</u>
No. 3 <u>SE corner</u>	<u>SE corner WS 17</u>	<u>1 1/2 "X1 1/2" wood post</u>
No. 4 <u>NE corner</u>	<u>NE corner WS 17</u>	<u>1 1/2 "X1 1/2" wood post</u>

As erected on the ground, each corner monument is marked as described above by an inscribed metal tag.

The work of location consisted of making a claim map as provided in NRS 517.040.

Dated this 10<sup>th</sup> day of December, 1999.

SIGNATURE OF LOCATOR:



Stephen M. Sutherland (as agent)

BOOK 33 | PAGE 543

BOOK 33 | PAGE 543  
OFFICIAL RECORDS  
RECORDED AT THE REQUEST OF  
H. Walter Schull  
99 DEC 13 AM 11:42

EUREKA COUNTY NEVADA  
M.N. REBALEATI, RECORDER  
FILE NO. FEES 11.50

173583

CERTIFICATE OF LOCATION  
LODE MINING CLAIM

173584

TO WHOM IT MAY CONCERN:

The undersigned hereby certifies that he/she has caused to be located the  
WS 18 Lode Mining Claim in the following quarter section(s):

<u>1/4</u>	<u>Section</u>	<u>Township</u>	<u>Range</u>	<u>Meridian</u>
<u>SW</u>	<u>14</u>	<u>16N</u>	<u>48E</u>	<u>MDBM</u>
<u>SE</u>	<u>15</u>	<u>      </u>	<u>      </u>	<u>      </u>
<u>NE</u>	<u>22</u>	<u>      </u>	<u>      </u>	<u>      </u>

This claim was located on the 16<sup>th</sup> day of September, 1999 within Eureka County, Nevada.

The name and address of the locator(s) is:

H. Walter Schull and E. Lynn Zimmers  
127 Cheney Street  
Reno, NV 89501

The claim is approximately 1500' long and 600' wide, such that 25 feet is claimed in a N40E direction and 1475 feet in a S40W direction from the point of location (monument of location). At this point the Notice of Location was posted, together with 300' on each side of the monument of location and center line of the claim. The general course of the lode or vein is N40E to S40W.

The number, location and markings on each claim corner monument are as follows:


<u>Location</u>	<u>Markings</u>	<u>Description</u>
No. 1 <u>NW corner</u>	<u>NW corner WS 18</u>	<u>1 1/2 "X1 1/2" wood post</u>
No. 2 <u>SW corner</u>	<u>SW corner WS 18</u>	<u>1 1/2 "X1 1/2" wood post</u>
No. 3 <u>SE corner</u>	<u>SE corner WS 18</u>	<u>1 1/2 "X1 1/2" wood post</u>
No. 4 <u>NE corner</u>	<u>NE corner WS 18</u>	<u>1 1/2 "X1 1/2" wood post</u>

As erected on the ground, each corner monument is marked as described above by an inscribed metal tag.

The work of location consisted of making a claim map as provided in NRS 517.040.

Dated this 10<sup>th</sup> day of December, 1999.

SIGNATURE OF LOCATOR:

  
Stephen M. Sutherland (as agent)

BOOK 331 PAGE 544  
OFFICIAL RECORDS  
RECORDED AT THE REQUEST OF  
H. Walter Schull  
99 DEC 13 AM 11:43

EUREKA COUNTY NEVADA  
M.H. REBALEATI, RECORDER  
FILE NO. FEES 11.50

173584

BOOK 331 PAGE 544

CERTIFICATE OF LOCATION  
LODE MINING CLAIM

173585

TO WHOM IT MAY CONCERN:

The undersigned hereby certifies that he/she has caused to be located the  
WS 19 Lode Mining Claim in the following quarter section(s):

<u>1/4</u>	<u>Section</u>	<u>Township</u>	<u>Range</u>	<u>Meridian</u>
<u>SE</u>	<u>15</u>	<u>16N</u>	<u>48E</u>	<u>MDBM</u>
<u>SW</u>	<u>15</u>	<u>      </u>	<u>      </u>	<u>      </u>
<u>NE</u>	<u>22</u>	<u>      </u>	<u>      </u>	<u>      </u>
<u>NW</u>	<u>22</u>	<u>      </u>	<u>      </u>	<u>      </u>

This claim was located on the 15<sup>th</sup> day of September, 1999 within Eureka County, Nevada.

The name and address of the locator(s) is:

H. Walter Schull and E. Lynn Zimmers  
127 Cheney Street  
Reno, NV 89501

The claim is approximately 1500' long and 600' wide, such that 25 feet is claimed in a S40W direction and 1475 feet in a N40E direction from the point of location (monument of location). At this point the Notice of Location was posted, together with 300' on each side of the monument of location and center line of the claim. The general course of the lode or vein is N40E to S40W.

The number, location and markings on each claim corner monument are as follows:

<u>Location</u>	<u>Markings</u>	<u>Description</u>
No. 1 <u>NW corner</u>	<u>NW corner WS 19</u>	<u>1 1/2 "X1 1/2" wood post</u>
No. 2 <u>SW corner</u>	<u>SW corner WS 19</u>	<u>1 1/2 "X1 1/2" wood post</u>
No. 3 <u>SE corner</u>	<u>SE corner WS 19</u>	<u>1 1/2 "X1 1/2" wood post</u>
No. 4 <u>NE corner</u>	<u>NE corner WS 19</u>	<u>1 1/2 "X1 1/2" wood post</u>

As erected on the ground, each corner monument is marked as described above by an inscribed metal tag.

The work of location consisted of making a claim map as provided in NRS 517.040.

Dated this 10<sup>th</sup> day of December, 1999.

SIGNATURE OF LOCATOR:

Stephen M. Sutherland (as agent)

BOOK 331 PAGE 545  
OFFICIAL RECORDS  
RECORDED AT THE REQUEST OF  
H. Walter Schull  
99 DEC 13 AM 11:43

EUREKA COUNTY NEVADA  
M.N. REBALEATI, RECORDER  
FILE NO. 173585 FEES 11.50

BOOK 331 PAGE 545

CERTIFICATE OF LOCATION  
LODE MINING CLAIM

173586

TO WHOM IT MAY CONCERN:

The undersigned hereby certifies that he/she has caused to be located the  
WS 20 Lode Mining Claim in the following quarter section(s):

<u>1/4</u>	<u>Section</u>	<u>Township</u>	<u>Range</u>	<u>Meridian</u>
<u>NW</u>	<u>22</u>	<u>16N</u>	<u>48E</u>	<u>MDBM</u>
<u>      </u>	<u>      </u>	<u>      </u>	<u>      </u>	<u>      </u>
<u>      </u>	<u>      </u>	<u>      </u>	<u>      </u>	<u>      </u>

This claim was located on the 15<sup>th</sup> day of September, 1999 within Eureka County, Nevada.

The name and address of the locator(s) is:

H. Walter Schull and E. Lynn Zimmers  
127 Cheney Street  
Reno, NV 89501

The claim is approximately 1500' long and 600' wide, such that 25 feet is claimed in a N40E direction and 1475 feet in a S40W direction from the point of location (monument of location). At this point the Notice of Location was posted, together with 300' on each side of the monument of location and center line of the claim. The general course of the lode or vein is N40E to S40W.

The number, location and markings on each claim corner monument are as follows:


<u>Location</u>	<u>Markings</u>	<u>Description</u>
No. 1 <u>NW corner</u>	<u>NW corner WS 20</u>	<u>1 1/2 "X1 1/2" wood post</u>
No. 2 <u>SW corner</u>	<u>SW corner WS 20</u>	<u>1 1/2 "X1 1/2" wood post</u>
No. 3 <u>SE corner</u>	<u>SE corner WS 20</u>	<u>1 1/2 "X1 1/2" wood post</u>
No. 4 <u>NE corner</u>	<u>NE corner WS 20</u>	<u>1 1/2 "X1 1/2" wood post</u>

As erected on the ground, each corner monument is marked as described above by an inscribed metal tag.

The work of location consisted of making a claim map as provided in NRS 517.040.

Dated this 10<sup>th</sup> day of December, 1999.

SIGNATURE OF LOCATOR:



Stephen M. Sutherland (as agent).

BOOK 331 PAGE 546  
OFFICIAL RECORDS  
RECORDED AT THE REQUEST OF  
H. Walter Schull  
99 DEC 13 AM 11:43

EUREKA COUNTY NEVADA  
M.N. REBALEATI, RECORDER  
FILE NO. FEES 11.50

173586

BOOK 331 PAGE 546



CERTIFICATE OF LOCATION  
LODE MINING CLAIM

173587

TO WHOM IT MAY CONCERN:

The undersigned hereby certifies that he/she has caused to be located the  
WS 21 Lode Mining Claim in the following quarter section(s):

<u>1/4</u>	<u>Section</u>	<u>Township</u>	<u>Range</u>	<u>Meridian</u>
<u>SE</u>	<u>15</u>	<u>16N</u>	<u>48E</u>	<u>MDBM</u>
<u>NE</u>	<u>22</u>			

This claim was located on the 15<sup>th</sup> day of September, 1999 within Eureka County, Nevada.

The name and address of the locator(s) is:

H. Walter Schull and E. Lynn Zimmers  
127 Cheney Street  
Reno, NV 89501

The claim is approximately 1500' long and 600' wide, such that 25 feet is claimed in a S40W direction and 1475 feet in a N40E direction from the point of location (monument of location). At this point the Notice of Location was posted, together with 300' on each side of the monument of location and center line of the claim. The general course of the lode or vein is N40E to S40W.

The number, location and markings on each claim corner monument are as follows:


<u>Location</u>	<u>Markings</u>	<u>Description</u>
No. 1 <u>NW corner</u>	<u>NW corner WS 21</u>	<u>1 1/2 "X1 1/2" wood post</u>
No. 2 <u>SW corner</u>	<u>SW corner WS 21</u>	<u>1 1/2 "X1 1/2" wood post</u>
No. 3 <u>SE corner</u>	<u>SE corner WS 21</u>	<u>1 1/2 "X1 1/2" wood post</u>
No. 4 <u>NE corner</u>	<u>NE corner WS 21</u>	<u>1 1/2 "X1 1/2" wood post</u>

As erected on the ground, each corner monument is marked as described above by an inscribed metal tag.

The work of location consisted of making a claim map as provided in NRS 517.040.

Dated this 10<sup>th</sup> day of December, 1999.

SIGNATURE OF LOCATOR:

  
Stephen M. Sutherland (as agent)

BOOK 331 PAGE 547  
OFFICIAL RECORDS  
RECORDED AT THE REQUEST OF  
H. Walter Schull  
99 DEC 13 AM 11:43

EUREKA COUNTY NEVADA  
M.N. REBALEATI, RECORDER  
FILE NO. FEES 11.50

173587

BOOK 331 PAGE 547

CERTIFICATE OF LOCATION  
LODE MINING CLAIM

173588

TO WHOM IT MAY CONCERN:

The undersigned hereby certifies that he/she has caused to be located the  
WS 22 Lode Mining Claim in the following quarter section(s):

<u>1/4</u>	<u>Section</u>	<u>Township</u>	<u>Range</u>	<u>Meridian</u>
<u>NE</u>	<u>22</u>	<u>16N</u>	<u>48E</u>	<u>MDBM</u>
<u>NW</u>	<u>22</u>			

This claim was located on the 15<sup>th</sup> day of September, 1999 within Eureka County, Nevada.

The name and address of the locator(s) is:

H. Walter Schull and E. Lynn Zimmers  
127 Cheney Street  
Reno, NV 89501

The claim is approximately 1500' long and 600' wide, such that 25 feet is claimed in a N40E direction and 1475 feet in a S40W direction from the point of location (monument of location). At this point the Notice of Location was posted, together with 300' on each side of the monument of location and center line of the claim. The general course of the lode or vein is N40E to S40W.

The number, location and markings on each claim corner monument are as follows:

<u>Location</u>	<u>Markings</u>	<u>Description</u>
No. 1 <u>NW corner</u>	<u>NW corner WS 22</u>	<u>1 1/2 "X1 1/2" wood post</u>
No. 2 <u>SW corner</u>	<u>SW corner WS 22</u>	<u>1 1/2 "X1 1/2" wood post</u>
No. 3 <u>SE corner</u>	<u>SE corner WS 22</u>	<u>1 1/2 "X1 1/2" wood post</u>
No. 4 <u>NE corner</u>	<u>NE corner WS 22</u>	<u>1 1/2 "X1 1/2" wood post</u>

As erected on the ground, each corner monument is marked as described above by an inscribed metal tag.

The work of location consisted of making a claim map as provided in NRS 517.040.

Dated this 10<sup>th</sup> day of December, 1999.

SIGNATURE OF LOCATOR:

Stephen M. Sutherland (as agent)

BOOK 331 PAGE 548  
OFFICIAL RECORDS  
RECORDED AT THE REQUEST OF  
H. Walter Schull  
99 DEC 13 AM 11:43

EUREKA COUNTY NEVADA  
M.N. REBALEATI, RECORDER  
173588 FEES 11.50

BOOK 331 PAGE 548

CERTIFICATE OF LOCATION  
LODE MINING CLAIM

173589

TO WHOM IT MAY CONCERN:

The undersigned hereby certifies that he/she has caused to be located the  
WS 23 Lode Mining Claim in the following quarter section(s):

<u>1/4</u>	<u>Section</u>	<u>Township</u>	<u>Range</u>	<u>Meridian</u>
<u>SE</u>	<u>15</u>	<u>16N</u>	<u>48E</u>	<u>MDBM</u>
<u>NE</u>	<u>22</u>	<u>      </u>	<u>      </u>	<u>      </u>
<u>      </u>	<u>      </u>	<u>      </u>	<u>      </u>	<u>      </u>

This claim was located on the 15<sup>th</sup> day of September, 1999 within Eureka County, Nevada.

The name and address of the locator(s) is:

H. Walter Schull and E. Lynn Zimmers  
127 Cheney Street  
Reno, NV 89501

The claim is approximately 1500' long and 600' wide, such that 25 feet is claimed in a S40W direction and 1475 feet in a N40E direction from the point of location (monument of location). At this point the Notice of Location was posted, together with 300' on each side of the monument of location and center line of the claim. The general course of the lode or vein is N40E to S40W.

The number, location and markings on each claim corner monument are as follows:


<u>Location</u>	<u>Markings</u>	<u>Description</u>
No. 1 <u>NW corner</u>	<u>NW corner WS 23</u>	<u>1 1/2 "X1 1/2" wood post</u>
No. 2 <u>SW corner</u>	<u>SW corner WS 23</u>	<u>1 1/2 "X1 1/2" wood post</u>
No. 3 <u>SE corner</u>	<u>SE corner WS 23</u>	<u>1 1/2 "X1 1/2" wood post</u>
No. 4 <u>NE corner</u>	<u>NE corner WS 23</u>	<u>1 1/2 "X1 1/2" wood post</u>

As erected on the ground, each corner monument is marked as described above by an inscribed metal tag.

The work of location consisted of making a claim map as provided in NRS 517.040.

Dated this 10<sup>th</sup> day of December, 1999.

SIGNATURE OF LOCATOR:

  
Stephen M. Sutherland (as agent)

BOOK 331 PAGE 549  
OFFICIAL RECORDS  
RECORDED AT THE REQUEST OF  
H. Walter Schull  
99 DEC 13 AM 11:43  
EUREKA COUNTY NEVADA  
M.N. REBALEATI, RECORDER  
FILE NO.        FEES 11.50  
**173589**

BOOK 331 PAGE 549

CERTIFICATE OF LOCATION  
LODE MINING CLAIM

173590

TO WHOM IT MAY CONCERN:

The undersigned hereby certifies that he/she has caused to be located the  
WS 24 Lode Mining Claim in the following quarter section(s):

<u>1/4</u>	<u>Section</u>	<u>Township</u>	<u>Range</u>	<u>Meridian</u>
<u>NE</u>	<u>22</u>	<u>16N</u>	<u>48E</u>	<u>MDBM</u>
<u>NW</u>	<u>22</u>	<u>      </u>	<u>      </u>	<u>      </u>
<u>      </u>	<u>      </u>	<u>      </u>	<u>      </u>	<u>      </u>

This claim was located on the 15<sup>th</sup> day of September, 1999 within Eureka County, Nevada.

The name and address of the locator(s) is:

H. Walter Schull and E. Lynn Zimmers  
127 Cheney Street  
Reno, NV 89501

The claim is approximately 1500' long and 600' wide, such that 25 feet is claimed in a N40E direction and 1475 feet in a S40W direction from the point of location (monument of location). At this point the Notice of Location was posted, together with 300' on each side of the monument of location and center line of the claim. The general course of the lode or vein is N40E to S40W.

The number, location and markings on each claim corner monument are as follows:


<u>Location</u>	<u>Markings</u>	<u>Description</u>
No. 1 <u>NW corner</u>	<u>NW corner WS 24</u>	<u>1 1/2 "X1 1/2" wood post</u>
No. 2 <u>SW corner</u>	<u>SW corner WS 24</u>	<u>1 1/2 "X1 1/2" wood post</u>
No. 3 <u>SE corner</u>	<u>SE corner WS 24</u>	<u>1 1/2 "X1 1/2" wood post</u>
No. 4 <u>NE corner</u>	<u>NE corner WS 24</u>	<u>1 1/2 "X1 1/2" wood post</u>

As erected on the ground, each corner monument is marked as described above by an inscribed metal tag.

The work of location consisted of making a claim map as provided in NRS 517.040.

Dated this 10<sup>th</sup> day of December, 1999.

SIGNATURE OF LOCATOR:



Stephen M. Sutherland (as agent).

BOOK 331 PAGE 550  
OFFICIAL RECORDS  
RECORDED AT THE REQUEST OF  
H. Walter Schull  
99 DEC 13 AM 11:43

EUREKA COUNTY NEVADA  
M.H. REBALEATI, RECORDER  
FILE NO. 173590 FEES 11.50

BOOK 331 PAGE 550