

173739

STATE OF IDAHO)


S. S

County of Kootenai)


Before me, the undersigned Notary Public, personally appeared Peter W. Laczay, who being first sworn, on oath, deposes and says that he makes this affidavit on behalf of LOREN DENBROOK and GOLD CACHE, INC owners that at least One Hundred (\$100.00) Dollars worth of work or improvements were performed or made upon or for the benefit of each of the following named unpatented mining claims situated in- the easterly portion of Mineral Hill Mining District in Sections 35, 36 and 22, Township 27 North, Range 52 East, EUREKA COUNTY and the Cortez Group in Section 18, Township 27 North, Range 48, LANDER and EUREKA COUNTYS, State of Nevada, to-wit:

Name of Claim	BLM NMC #	County Recording #
PETE 34	673818	143441
OP 17	560648	128493
OP 19	560650	128495
OP 23	560652	128497
JD 6	668612	143325
PETE 54	667673	143326
PETE 111	668674	143327
PETE 112	668675	143328
PETE 114	668676	143329
PETE 119	668677	143330
		Book Page
CORTEZ 312	649992	374 235)
CORTEZ 313	649993	374 236) LANDER CO.
CORTEZ 314	649994	374 237)
CORTEZ 315	649995	374 238)
		235 259) EUREKA CO.
CORTEZ 262A	755340	280 334)
CORTEZ 261A	755339	280 335) EUREKA CO.
CORTEZ 260A	755338	280 334)


for or the year ending August 31, 1999, and that such expenditures were made by, for and at the expense of Asahington Mining Corporation for the account of itself and for the owners of the above claims, for the purpose of holding said claims. This work consisted of continuing improvements on the Jeep road leading up to the trail leading up to the Silver Shaft located on OP 19. This road is going through claim JD 6 and the access road leading up to Grassy Canyon rocky northerly ridge which is the start of Jeep road needed minor improvements consisting of removal of boulders and rocks as well as filling in small washes on both claim groups. Reconnaissance sampling and mapping of old workings was also accomplished. Assaying was conducted by SVL Analitical at Box 929, Kellogg, ID. The work was intermittently accomplished between September 14, 1998 and August 31, 1999 by Peter Laczay, geologist.


Peter W. Laczay, agent
P.O.Box 488, Coeur d'Alene, ID 83816

SUBSCRIBED and sworn to me on this 30 day of December, 1999


Notary Public for the State of IDAHO

Expires: 2-6-2004



BOOK 332 PAGE 243

007075

BOOK 332 PAGE 241
OFFICIAL RECORDS
RECORDED AT THE REQUEST OF
Peter W. Kacsay
00 JAN 10 AM 11:32

EUREKA COUNTY NEVADA
M.N. REBALEATI, RECORDER
FILE NO. FEES 77⁰⁰

173739

COPY

BOOK 332 PAGE 244