

174446

NOTICE AND CERTIFICATE OF LOCATION OF LODE MINING CLAIM, NEVADA

KNOWN ALL MEN BY THESE PRESENTS, that Cortez Joint Venture, having an address of Star Route HC 66-50, Beowawe, Nevada 89821 has located the JimBob 124 lode mining claim, in Lander and Eureka Counties, in the State of Nevada, on the 16th day of March, 2000.

The claim is located in the:

NE 1/4 Section 7, Township 27N, Range 48E, M.D.M.
SE 1/4 Section 7, Township 27N, Range 48E, M.D.M.
NW 1/4 Section 8, Township 27N, Range 48E, M.D.M.
SW 1/4 Section 8, Township 27N, Range 48E, M.D.M.

The claim is 1500 feet long and 600 feet wide and 1490 feet is claimed in a N0°10'E direction along the length of the claim and 10 feet is claimed in a S0°10'W direction along the length of the claim from the Location Monument at which a Notice of Location is posted, together with 300 feet in width on each side of the center of the claim. The general course of the lode deposit, as can be determined at this time is in a N0°10'E and S0°10'W direction. The description of the claim is as follows:

Beginning at Corner No. 1, the Northeast Corner of the claim;
Thence S0°10'W, 1500 feet to Corner No. 2, the Southeast Corner;
Thence N89°50'W, 600 feet to Corner No. 3, the Southwest Corner;
Thence N0°10'E, 1500 feet to Corner No. 4, the Northwest Corner;
Thence S89°50'E, 600 feet to Corner No. 1, the Northeast Corner;
the place of beginning.

The location of each corner of the claim is shown on the claim map that is filed herewith. The number, location and markings on each boundary or corner monument is as follows:

<u>Location</u>	<u>Markings</u>	<u>Description</u>
No 1: <u>Corner No. 1</u>	<u>NE Cor. JimBob124</u>	<u>1½" x 1½" Wood Post, 4' Long</u>
No. 2: <u>Corner No. 2</u>	<u>SE Cor. JimBob124</u>	<u>1½" x 1½" Wood Post, 4' Long</u>
No. 3: <u>Corner No. 3</u>	<u>SW Cor. JimBob124</u>	<u>1½" x 1½" Wood Post, 4' Long</u>
No. 4: <u>Corner No. 4</u>	<u>NW Cor. JimBob124</u>	<u>1½" x 1½" Wood Post, 4' Long</u>

As erected on the ground, each boundary or corner is marked as described above by an aluminum tag attached to the monument.

The monumentation and markings of the above mentioned corners on the ground was completed by the 16th day of March, 2000, and the location work consisted of making a claim map as provided in NRS 517.040. Two copies of this map have been filed with the Lander County Recorder and the Eureka County Recorder, and the lode claim filing fee has been paid to both County Recorders.

Dated this 16th day of March, 2000.

COUNTY RECORDER STAMP

Cortez Joint Venture
Placer Dome U.S. Inc., Manager
by: [Signature]
E. James Collord, Agent

BOOK 334 PAGE 304
OFFICIAL RECORDS
RECORDED AT THE REQUEST OF
Placer Dome U.S
00 MAY 24 PM 3:05
EUREKA COUNTY NEVADA
M.N. REBALEATI, RECORDER
FILE NO. FEES 11.50

BOOK 334 PAGE 304

174446

174447

NOTICE AND CERTIFICATE OF LOCATION OF LODE MINING CLAIM, NEVADA

KNOWN ALL MEN BY THESE PRESENTS, that Cortez Joint Venture, having an address of Star Route HC 66-50, Beowawe, Nevada 89821 has located the JimBob 125 lode mining claim, in Lander and Eureka Counties, in the State of Nevada, on the 16th day of March, 2000.

The claim is located in the:

SE 1/4 Section 7, Township 27N., Range 48E., M.D.M.
NE 1/4 Section 18, Township 27N., Range 48E., M.D.M.
SW 1/4 Section 8, Township 27N., Range 48E., M.D.M.
NW 1/4 Section 17, Township 27N., Range 48E., M.D.M.

The claim is 1500 feet long and 600 feet wide and 10 feet is claimed in a N0°10'E direction along the length of the claim and 1490 feet is claimed in a S0°10'W direction along the length of the claim from the Location Monument at which a Notice of Location is posted, together with 300 feet in width on each side of the center of the claim. The general course of the lode deposit, as can be determined at this time is in a N0°10'E and S0°10'W direction. The description of the claim is as follows:

Beginning at Corner No. 1, the Northeast Corner of the claim;
Thence S0°10'W, 1500 feet to Corner No. 2, the Southeast Corner;
Thence N89°50'W, 600 feet to Corner No. 3, the Southwest Corner;
Thence N0°10'E, 1500 feet to Corner No. 4, the Northwest Corner;
Thence S89°50'E, 600 feet to Corner No. 1, the Northeast Corner;
the place of beginning.

The location of each corner of the claim is shown on the claim map that is filed herewith. The number, location and markings on each boundary or corner monument is as follows:

<u>Location</u>	<u>Markings</u>	<u>Description</u>
No 1: <u>Corner No. 1</u>	<u>NE Cor. JimBob 125</u>	<u>1 1/2" x 1 1/2" Wood Post, 4' Long</u>
No. 2: <u>Corner No. 2</u>	<u>SE Cor. JimBob 125</u>	<u>1 1/2" x 1 1/2" Wood Post, 4' Long</u>
No. 3: <u>Corner No. 3</u>	<u>SW Cor. JimBob 125</u>	<u>1 1/2" x 1 1/2" Wood Post, 4' Long</u>
No. 4: <u>Corner No. 4</u>	<u>NW Cor. JimBob 125</u>	<u>1 1/2" x 1 1/2" Wood Post, 4' Long</u>

As erected on the ground, each boundary or corner is marked as described above by an aluminum tag attached to the monument.

The monumentation and markings of the above mentioned corners on the ground was completed by the 16th day of March, 2000, and the location work consisted of making a claim map as provided in NRS 517.040. Two copies of this map have been filed with the Lander County Recorder and the Eureka County Recorder, and the lode claim filing fee has been paid to both County Recorders.

Dated this 16th day of March, 2000.

COUNTY RECORDER STAMP

Cortez Joint Venture
Placer Dome U. S. Inc., Manager
by: E. James Collord, Agent

BOOK 334 PAGE 305
OFFICIAL RECORDS
RECORDED AT THE REQUEST OF
Placer Dome US
00 MAY 24 PM 3:06

EUREKA COUNTY NEVADA
M.N. REBALEATI, RECORDER
FILE NO. FEES 11.50

174447

BOOK 334 PAGE 305

174448

NOTICE AND CERTIFICATE OF LOCATION
OF LODE MINING CLAIM, NEVADA

KNOWN ALL MEN BY THESE PRESENTS, that Cortez Joint Venture, having an address of Star Route HC 66-50, Beowawe, Nevada 89821 has located the JimBob 126 lode mining claim, in Eureka County, in the State of Nevada, on the 16th day of March, 2000.

The claim is located in the:

NW 1/4 Section 8, Township 27 N., Range 48 E., M.D.M.
SW 1/4 Section 8, Township 27 N., Range 48 E., M.D.M.
____ 1/4 Section _____, Township _____, Range _____, M.D.M.
____ 1/4 Section _____, Township _____, Range _____, M.D.M.

The claim is 1500 feet long and 600 feet wide and 1490 feet is claimed in a N0°10'E direction along the length of the claim and 10 feet is claimed in a S0°10'W direction along the length of the claim from the Location Monument at which a Notice of Location is posted, together with 300 feet in width on each side of the center of the claim. The general course of the lode deposit, as can be determined at this time is in a N0°10'E and S0°10'W direction. The description of the claim is as follows:

Beginning at Corner No. 1, the Northeast Corner of the claim;
Thence S0°10'W , 1500 feet to Corner No. 2, the Southeast Corner;
Thence N89°50'W, 600 feet to Corner No. 3, the Southwest Corner;
Thence N0°10'E , 1500 feet to Corner No. 4, the Northwest Corner;
Thence S89°50'E , 600 feet to Corner No. 1, the Northeast Corner;
the place of beginning.

The location of each corner of the claim is shown on the claim map that is filed herewith. The number, location and markings on each boundary or corner monument is as follows:

<u>Location</u>	<u>Markings</u>	<u>Description</u>
No 1: <u>Corner No. 1</u>	<u>NE Cor. JimBob 126</u>	<u>1½" x 1½" Wood Post, 4' Long</u>
No. 2: <u>Corner No. 2</u>	<u>SE Cor. JimBob 126</u>	<u>1½" x 1½" Wood Post, 4' Long</u>
No. 3: <u>Corner No. 3</u>	<u>SW Cor. JimBob 126</u>	<u>1½" x 1½" Wood Post, 4' Long</u>
No. 4: <u>Corner No. 4</u>	<u>NW Cor. JimBob 126</u>	<u>1½" x 1½" Wood Post, 4' Long</u>

As erected on the ground, each boundary or corner is marked as described above by an aluminum tag attached to the monument.

The monumentation and markings of the above mentioned corners on the ground was completed by the 16th day of March , 2000 , and the location work consisted of making a claim map as provided in NRS 517.040. Two copies of this map have been filed with the Eureka County Recorder, and the lode claim filing fee has been paid to the County Recorder.

Dated this 16th day of March , 2000 .

COUNTY RECORDER STAMP

Cortez Joint Venture
Placer Dome U.S. Inc., Manager
by: [Signature]
E. James Collord, Agent

BOOK 334 PAGE 306
OFFICIAL RECORDS
RECORDED AT THE REQUEST OF
Placer Dome US
00 MAY 24 PM 3: 06

EUREKA COUNTY NEVADA
M.N. REBALEATI, RECORDER
FILE NO. FEES 11.50

BOOK 334 PAGE 306

174448

174449

NOTICE AND CERTIFICATE OF LOCATION
OF LODE MINING CLAIM, NEVADA

KNOWN ALL MEN BY THESE PRESENTS, that Cortez Joint Venture, having an address of Star Route HC 66-50, Beowawe, Nevada 89821 has located the JimBob 127 lode mining claim, in Eureka County, in the State of Nevada, on the 16th day of March, 2000.

The claim is located in the:

SW 1/4 Section 8, Township 27N., Range 48E., M.D.M.
NW 1/4 Section 17, Township 27N., Range 48E., M.D.M.
____ 1/4 Section _____, Township _____ N., Range _____ E., M.D.M.
____ 1/4 Section _____, Township _____ N., Range _____ E., M.D.M.

The claim is 1500 feet long and 600 feet wide and 10 feet is claimed in a N0°10'E direction along the length of the claim and 1490 feet is claimed in a S0°10'W direction along the length of the claim from the Location Monument at which a Notice of Location is posted, together with 300 feet in width on each side of the center of the claim. The general course of the lode deposit, as can be determined at this time is in a N0°10'E and S0°10'W direction. The description of the claim is as follows:

Beginning at Corner No. 1, the Northeast Corner of the claim;
Thence S0°10'W, 1500 feet to Corner No. 2, the Southeast Corner;
Thence N89°50'W, 600 feet to Corner No. 3, the Southwest Corner;
Thence N0°10'E, 1500 feet to Corner No. 4, the Northwest Corner;
Thence S89°50'E, 600 feet to Corner No. 1, the Northeast Corner;
the place of beginning.

The location of each corner of the claim is shown on the claim map that is filed herewith. The number, location and markings on each boundary or corner monument is as follows:

	<u>Location</u>	<u>Markings</u>	<u>Description</u>
No 1:	<u>Corner No. 1</u>	<u>NE Cor. JimBob 127</u>	<u>1½" x 1½" Wood Post, 4' Long</u>
No. 2:	<u>Corner No. 2</u>	<u>SE Cor. JimBob 127</u>	<u>1½" x 1½" Wood Post, 4' Long</u>
No. 3:	<u>Corner No. 3</u>	<u>SW Cor. JimBob 127</u>	<u>1½" x 1½" Wood Post, 4' Long</u>
No. 4:	<u>Corner No. 4</u>	<u>NW Cor. JimBob 127</u>	<u>1½" x 1½" Wood Post, 4' Long</u>

As erected on the ground, each boundary or corner is marked as described above by an aluminum tag attached to the monument.

The monumentation and markings of the above mentioned corners on the ground was completed by the 16th day of March, 2000, and the location work consisted of making a claim map as provided in NRS 517.040. Two copies of this map have been filed with the Eureka County Recorder, and the lode claim filing fee has been paid to the County Recorder.

Dated this 16th day of March, 2000.

COUNTY RECORDER STAMP

Cortez Joint Venture
Placer Dome U.S. Inc., Manager
by: [Signature]
E. James Collord, Agent

BOOK 334 PAGE 307
OFFICIAL RECORDS
RECORDED AT THE REQUEST OF
Placer Dome US
00 MAY 24 PM 3:06

EUREKA COUNTY NEVADA
M.N. REBALEATI, RECORDER
FILE NO. FEES 11.50

174449

BOOK 334 PAGE 307

174450

NOTICE AND CERTIFICATE OF LOCATION
OF LODE MINING CLAIM, NEVADA

KNOWN ALL MEN BY THESE PRESENTS, that Cortez Joint Venture, having an address of Star Route HC 66-50, Beowawe, Nevada 89821 has located the JimBob 128 lode mining claim, in Eureka County, in the State of Nevada, on the 16th day of March, 2000.

The claim is located in the:

NW 1/4 Section 8, Township 27 N., Range 48 E., M.D.M.
SW 1/4 Section 8, Township 27 N., Range 48 E., M.D.M.
____ 1/4 Section _____, Township _____ N., Range _____ E., M.D.M.
____ 1/4 Section _____, Township _____ N., Range _____ E., M.D.M.

The claim is 1500 feet long and 600 feet wide and 1490 feet is claimed in a N0°10'E direction along the length of the claim and 10 feet is claimed in a S0°10'W direction along the length of the claim from the Location Monument at which a Notice of Location is posted, together with 300 feet in width on each side of the center of the claim. The general course of the lode deposit, as can be determined at this time is in a N0°10'E and S0°10'W direction. The description of the claim is as follows:

Beginning at Corner No. 1, the Northeast Corner of the claim;
Thence S0°10'W, 1500 feet to Corner No. 2, the Southeast Corner;
Thence N89°50'W, 600 feet to Corner No. 3, the Southwest Corner;
Thence N0°10'E, 1500 feet to Corner No. 4, the Northwest Corner;
Thence S89°50'E, 600 feet to Corner No. 1, the Northeast Corner;
the place of beginning.

The location of each corner of the claim is shown on the claim map that is filed herewith. The number, location and markings on each boundary or corner monument is as follows:

<u>Location</u>	<u>Markings</u>	<u>Description</u>
No 1: <u>Corner No. 1</u>	<u>NE Cor. JimBob 128</u>	<u>1 1/2" x 1 1/2" Wood Post, 4' Long</u>
No. 2: <u>Corner No. 2</u>	<u>SE Cor. JimBob 128</u>	<u>1 1/2" x 1 1/2" Wood Post, 4' Long</u>
No. 3: <u>Corner No. 3</u>	<u>SW Cor. JimBob 128</u>	<u>1 1/2" x 1 1/2" Wood Post, 4' Long</u>
No. 4: <u>Corner No. 4</u>	<u>NW Cor. JimBob 128</u>	<u>1 1/2" x 1 1/2" Wood Post, 4' Long</u>

As erected on the ground, each boundary or corner is marked as described above by an aluminum tag attached to the monument.

The monumentation and markings of the above mentioned corners on the ground was completed by the 16th day of March, 2000, and the location work consisted of making a claim map as provided in NRS 517.040. Two copies of this map have been filed with the Eureka County Recorder, and the lode claim filing fee has been paid to the County Recorder.

Dated this 16th day of March, 2000.

COUNTY RECORDER STAMP

Cortez Joint Venture
Placer Dome U.S. Inc., Manager
by: [Signature]
E. James Collord, Agent

BOOK 334 PAGE 308
OFFICIAL RECORDS
RECORDED AT THE REQUEST OF
Placer Dome US
00 MAY 24 PM 3:06
EUREKA COUNTY NEVADA
M.N. REBALEATI, RECORDER
FILE NO. 174450 FEES 11.50

BOOK 334 PAGE 308

174451

NOTICE AND CERTIFICATE OF LOCATION
OF LODE MINING CLAIM, NEVADA

KNOWN ALL MEN BY THESE PRESENTS, that Cortez Joint Venture, having an address of Star Route HC 66-50, Beowawe, Nevada 89821 has located the JimBob 129 lode mining claim, in Eureka County, in the State of Nevada, on the 16th day of March, 2000.

The claim is located in the:

SW 1/4 Section 8, Township 27N., Range 48E., M.D.M.
NW 1/4 Section 17, Township 27N., Range 48E., M.D.M.
____ 1/4 Section _____, Township _____, Range _____, M.D.M.
____ 1/4 Section _____, Township _____, Range _____, M.D.M.

The claim is 1500 feet long and 600 feet wide and 10 feet is claimed in a N0°10'E direction along the length of the claim and 1490 feet is claimed in a S0°10'W direction along the length of the claim from the Location Monument at which a Notice of Location is posted, together with 300 feet in width on each side of the center of the claim. The general course of the lode deposit, as can be determined at this time is in a N0°10'E and S0°10'W direction. The description of the claim is as follows:

Beginning at Corner No. 1, the Northeast Corner of the claim;
Thence S0°10'W, 1500 feet to Corner No. 2, the Southeast Corner;
Thence N89°50'W, 600 feet to Corner No. 3, the Southwest Corner;
Thence N0°10'E, 1500 feet to Corner No. 4, the Northwest Corner;
Thence S89°50'E, 600 feet to Corner No. 1, the Northeast Corner;
the place of beginning.

The location of each corner of the claim is shown on the claim map that is filed herewith. The number, location and markings on each boundary or corner monument is as follows:

<u>Location</u>	<u>Markings</u>	<u>Description</u>
No 1: <u>Corner No. 1</u>	<u>NE Cor. JimBob 129</u>	<u>1 1/2" x 1 1/2" Wood Post, 4' Long</u>
No. 2: <u>Corner No. 2</u>	<u>SE Cor. JimBob 129</u>	<u>1 1/2" x 1 1/2" Wood Post, 4' Long</u>
No. 3: <u>Corner No. 3</u>	<u>SW Cor. JimBob 129</u>	<u>1 1/2" x 1 1/2" Wood Post, 4' Long</u>
No. 4: <u>Corner No. 4</u>	<u>NW Cor. JimBob 129</u>	<u>1 1/2" x 1 1/2" Wood Post, 4' Long</u>

As erected on the ground, each boundary or corner is marked as described above by an aluminum tag attached to the monument.

The monumentation and markings of the above mentioned corners on the ground was completed by the 16th day of March, 2000, and the location work consisted of making a claim map as provided in NRS 517.040. Two copies of this map have been filed with the Eureka County Recorder, and the lode claim filing fee has been paid to the County Recorder.

Dated this 16th day of March, 2000.

COUNTY RECORDER STAMP

Cortez Joint Venture
Placer Dome U.S. Inc., Manager
by: [Signature]
E. James Collord, Agent

BOOK 334 PAGE 309
OFFICIAL RECORDS
RECORDED AT THE REQUEST OF
Placer Dome US
00 MAY 24 PM 3:06
EUREKA COUNTY NEVADA
M.N. REBALEATI, RECORDER
FILE NO. FEES 11.50

BOOK 334 PAGE 309

174451

174452

NOTICE AND CERTIFICATE OF LOCATION
OF LODE MINING CLAIM, NEVADA

KNOWN ALL MEN BY THESE PRESENTS, that Cortez Joint Venture, having an address of Star Route HC 66-50, Beowawe, Nevada 89821 has located the JimBob 130 lode mining claim, in Eureka County, in the State of Nevada, on the 16th day of March, 2000.

The claim is located in the:

NW 1/4 Section 8, Township 27N., Range 48E., M.D.M.
SW 1/4 Section 8, Township 27N., Range 48E., M.D.M.
____ 1/4 Section _____, Township _____, Range _____, M.D.M.
____ 1/4 Section _____, Township _____, Range _____, M.D.M.

The claim is 1500 feet long and 600 feet wide and 1490 feet is claimed in a N0°10'E direction along the length of the claim and 10 feet is claimed in a S0°10'W direction along the length of the claim from the Location Monument at which a Notice of Location is posted, together with 300 feet in width on each side of the center of the claim. The general course of the lode deposit, as can be determined at this time is in a N0°10'E and S0°10'W direction. The description of the claim is as follows:

Beginning at Corner No. 1, the Northeast Corner of the claim;
Thence S0°10'W, 1500 feet to Corner No. 2, the Southeast Corner;
Thence N89°50'W, 600 feet to Corner No. 3, the Southwest Corner;
Thence N0°10'E, 1500 feet to Corner No. 4, the Northwest Corner;
Thence S89°50'E, 600 feet to Corner No. 1, the Northeast Corner;
the place of beginning.

The location of each corner of the claim is shown on the claim map that is filed herewith. The number, location and markings on each boundary or corner monument is as follows:

<u>Location</u>	<u>Markings</u>	<u>Description</u>
No 1: <u>Corner No. 1</u>	<u>NE Cor. JimBob 130</u>	<u>1 1/2" x 1 1/2" Wood Post, 4' Long</u>
No. 2: <u>Corner No. 2</u>	<u>SE Cor. JimBob 130</u>	<u>1 1/2" x 1 1/2" Wood Post, 4' Long</u>
No. 3: <u>Corner No. 3</u>	<u>SW Cor. JimBob 130</u>	<u>1 1/2" x 1 1/2" Wood Post, 4' Long</u>
No. 4: <u>Corner No. 4</u>	<u>NW Cor. JimBob 130</u>	<u>1 1/2" x 1 1/2" Wood Post, 4' Long</u>

As erected on the ground, each boundary or corner is marked as described above by an aluminum tag attached to the monument.

The monumentation and markings of the above mentioned corners on the ground was completed by the 16th day of March, 2000, and the location work consisted of making a claim map as provided in NRS 517.040. Two copies of this map have been filed with the Eureka County Recorder, and the lode claim filing fee has been paid to the County Recorder.

Dated this 16th day of March, 2000.

COUNTY RECORDER STAMP

Cortez Joint Venture
Placer Dome U.S. Inc., Manager
by: _____
E. James Collord, Agent

BOOK 334 PAGE 310
OFFICIAL RECORDS
RECORDED AT THE REQUEST OF
Placer Dome US
00 MAY 24 PM 3:06
EUREKA COUNTY NEVADA
M.N. REBALEATI, RECORDER
FILE NO. _____
FEES \$ 11.50

BOOK 334 PAGE 310

174452

NOTICE AND CERTIFICATE OF LOCATION
OF LODE MINING CLAIM, NEVADA

KNOWN ALL MEN BY THESE PRESENTS, that Cortez Joint Venture, having an address of Star Route HC 66-50, Beowawe, Nevada 89821 has located the JimBob 131 lode mining claim, in Eureka County, in the State of Nevada, on the 16th day of March, 2000.

The claim is located in the:

SW 1/4 Section 8, Township 27 N., Range 48 E., M.D.M.
NW 1/4 Section 17, Township 27 N., Range 48 E., M.D.M.
 1/4 Section , Township N., Range E., M.D.M.
 1/4 Section , Township N., Range E., M.D.M.

The claim is 1500 feet long and 600 feet wide and 10 feet is claimed in a N0°10'E direction along the length of the claim and 1490 feet is claimed in a S0°10'W direction along the length of the claim from the Location Monument at which a Notice of Location is posted, together with 300 feet in width on each side of the center of the claim. The general course of the lode deposit, as can be determined at this time is in a N0°10'E and S0°10'W direction. The description of the claim is as follows:

Beginning at Corner No. 1, the Northeast Corner of the claim;
Thence S0°10'W , 1500 feet to Corner No. 2, the Southeast Corner;
Thence N89°50'W, 600 feet to Corner No. 3, the Southwest Corner;
Thence N0°10'E , 1500 feet to Corner No. 4, the Northwest Corner;
Thence S89°50'E , 600 feet to Corner No. 1, the Northeast Corner;
the place of beginning.

The location of each corner of the claim is shown on the claim map that is filed herewith. The number, location and markings on each boundary or corner monument is as follows:

<u>Location</u>	<u>Markings</u>	<u>Description</u>
No 1: <u>Corner No. 1</u>	<u>NE Cor. JimBob 131</u>	<u>1½" x 1½" Wood Post, 4' Long</u>
No. 2: <u>Corner No. 2</u>	<u>SE Cor. JimBob 131</u>	<u>1½" x 1½" Wood Post, 4' Long</u>
No. 3: <u>Corner No. 3</u>	<u>SW Cor. JimBob 131</u>	<u>1½" x 1½" Wood Post, 4' Long</u>
No. 4: <u>Corner No. 4</u>	<u>NW Cor. JimBob 131</u>	<u>1½" x 1½" Wood Post, 4' Long</u>

As erected on the ground, each boundary or corner is marked as described above by an aluminum tag attached to the monument.

The monumentation and markings of the above mentioned corners on the ground was completed by the 16th day of March , 2000 , and the location work consisted of making a claim map as provided in NRS 517.040. Two copies of this map have been filed with the Eureka County Recorder, and the lode claim filing fee has been paid to the County Recorder.

Dated this 16th day of March , 2000 .

COUNTY RECORDER STAMP

Cortez Joint Venture
Placer Dome U.S. Inc., Manager
by: [Signature]
E. James Collord, Agent

BOOK 334 PAGE 311
OFFICIAL RECORDS
RECORDED AT THE REQUEST OF
Placer Dome US
00 MAY 24 PM 3:07
EUREKA COUNTY NEVADA
M.N. REBALEATI, RECORDER
FILE NO. FEES 11.50

174454

NOTICE AND CERTIFICATE OF LOCATION OF LODE MINING CLAIM, NEVADA

KNOWN ALL MEN BY THESE PRESENTS, that Cortez Joint Venture, having an address of Star Route HC 66-50, Beowawe, Nevada 89821 has located the JimBob 132 lode mining claim, in Eureka County, in the State of Nevada, on the 16th day of March, 2000.

The claim is located in the:

- NW 1/4 Section 8, Township 27N., Range 48E., M.D.M.
- SW 1/4 Section 8, Township 27N., Range 48E., M.D.M.
- 1/4 Section , Township N., Range E., M.D.M.
- 1/4 Section , Township N., Range E., M.D.M.

The claim is 1500 feet long and 600 feet wide and 10 feet is claimed in a N0°10'E direction along the length of the claim and 1490 feet is claimed in a S0°10'W direction along the length of the claim from the Location Monument at which a Notice of Location is posted, together with 300 feet in width on each side of the center of the claim. The general course of the lode deposit, as can be determined at this time is in a N0°10'E and S0°10'W direction. The description of the claim is as follows:

Beginning at Corner No. 1, the Northeast Corner of the claim;
Thence S0°10'W, 1500 feet to Corner No. 2, the Southeast Corner;
Thence N89°50'W, 600 feet to Corner No. 3, the Southwest Corner;
Thence N0°10'E, 1500 feet to Corner No. 4, the Northwest Corner;
Thence S89°50'E, 600 feet to Corner No. 1, the Northeast Corner;
the place of beginning.

The location of each corner of the claim is shown on the claim map that is filed herewith. The number, location and markings on each boundary or corner monument is as follows:

<u>Location</u>	<u>Markings</u>	<u>Description</u>
No 1: <u>Corner No. 1</u>	<u>NE Cor. JimBob 132</u>	<u>1 1/2" x 1 1/2" Wood Post, 4' Long</u>
No. 2: <u>Corner No. 2</u>	<u>SE Cor. JimBob 132</u>	<u>1 1/2" x 1 1/2" Wood Post, 4' Long</u>
No. 3: <u>Corner No. 3</u>	<u>SW Cor. JimBob 132</u>	<u>1 1/2" x 1 1/2" Wood Post, 4' Long</u>
No. 4: <u>Corner No. 4</u>	<u>NW Cor. JimBob 132</u>	<u>1 1/2" x 1 1/2" Wood Post, 4' Long</u>

As erected on the ground, each boundary or corner is marked as described above by an aluminum tag attached to the monument.

The monumentation and markings of the above mentioned corners on the ground was completed by the 16th day of March, 2000, and the location work consisted of making a claim map as provided in NRS 517.040. Two copies of this map have been filed with the Eureka County Recorder, and the lode claim filing fee has been paid to the County Recorder.

Dated this 16th day of March, 2000.

COUNTY RECORDER STAMP

Cortez Joint Venture
Placer Dome U.S. Inc., Manager
by: [Signature]
E. James Collord, Agent

BOOK 334 PAGE 3/2
OFFICIAL RECORDS
RECORDED AT THE REQUEST OF
Placer Dome US
00 MAY 24 PM 3:07
EUREKA COUNTY NEVADA
M.N. REBALEATI, RECORDER
FILE NO. FEES 11.50

174455

NOTICE AND CERTIFICATE OF LOCATION
OF LODE MINING CLAIM, NEVADA

KNOWN ALL MEN BY THESE PRESENTS, that Cortez Joint Venture, having an address of Star Route HC 66-50, Beowawe, Nevada 89821 has located the JimBob 133 lode mining claim, in Eureka County, in the State of Nevada, on the 16th day of March, 2000.

The claim is located in the:

SW 1/4 Section 8, Township 27N., Range 48E., M.D.M.
NW 1/4 Section 17, Township 27N., Range 48E., M.D.M.
____ 1/4 Section _____, Township _____N., Range _____E., M.D.M.
____ 1/4 Section _____, Township _____N., Range _____E., M.D.M.

The claim is 1500 feet long and 600 feet wide and 10 feet is claimed in a N0°10'E direction along the length of the claim and 1490 feet is claimed in a S0°10'W direction along the length of the claim from the Location Monument at which a Notice of Location is posted, together with 300 feet in width on each side of the center of the claim. The general course of the lode deposit, as can be determined at this time is in a N0°10'E and S0°10'W direction. The description of the claim is as follows:

Beginning at Corner No. 1, the Northeast Corner of the claim;
Thence S0°10'W, 1500 feet to Corner No. 2, the Southeast Corner;
Thence N89°50'W, 600 feet to Corner No. 3, the Southwest Corner;
Thence N0°10'E, 1500 feet to Corner No. 4, the Northwest Corner;
Thence S89°50'E, 600 feet to Corner No. 1, the Northeast Corner;
the place of beginning.

The location of each corner of the claim is shown on the claim map that is filed herewith. The number, location and markings on each boundary or corner monument is as follows:

<u>Location</u>	<u>Markings</u>	<u>Description</u>
No 1: <u>Corner No. 1</u>	<u>NE Cor. JimBob 133</u>	<u>1 1/2" x 1 1/2" Wood Post, 4' Long</u>
No. 2: <u>Corner No. 2</u>	<u>SE Cor. JimBob 133</u>	<u>1 1/2" x 1 1/2" Wood Post, 4' Long</u>
No. 3: <u>Corner No. 3</u>	<u>SW Cor. JimBob 133</u>	<u>1 1/2" x 1 1/2" Wood Post, 4' Long</u>
No. 4: <u>Corner No. 4</u>	<u>NW Cor. JimBob 133</u>	<u>1 1/2" x 1 1/2" Wood Post, 4' Long</u>

As erected on the ground, each boundary or corner is marked as described above by an aluminum tag attached to the monument.

The monumentation and markings of the above mentioned corners on the ground was completed by the 16th day of March, 2000, and the location work consisted of making a claim map as provided in NRS 517.040. Two copies of this map have been filed with the Eureka County Recorder, and the lode claim filing fee has been paid to the County Recorder.

Dated this 16th day of March, 2000.

COUNTY RECORDER STAMP

Cortez Joint Venture
Placer Dome U.S. Inc., Manager
by: _____
E. James Collord, Agent

BOOK 334 PAGE 313
OFFICIAL RECORDS
RECORDED AT THE REQUEST OF
Placer Dome US
00 MAY 24 PM 3: 07
EUREKA COUNTY NEVADA
M.N. REBALEATI, RECORDER
FILE NO. _____ FEES 11.50

174456

NOTICE AND CERTIFICATE OF LOCATION OF LODE MINING CLAIM, NEVADA

KNOWN ALL MEN BY THESE PRESENTS, that Cortez Joint Venture, having an address of Star Route HC 66-50, Beowawe, Nevada 89821 has located the JimBob 134 lode mining claim, in Eureka County, in the State of Nevada, on the 16th day of March, 2000.

The claim is located in the:

SE 1/4 Section 8, Township 27 N., Range 48 E., M.D.M.
SW 1/4 Section 8, Township 27 N., Range 48 E., M.D.M.
NW 1/4 Section 8, Township 27 N., Range 48 E., M.D.M.
NE 1/4 Section 8, Township 27 N., Range 48 E., M.D.M.

The claim is 1500 feet long and 600 feet wide and 10 feet is claimed in a N0°10'E direction along the length of the claim and 1490 feet is claimed in a S0°10'W direction along the length of the claim from the Location Monument at which a Notice of Location is posted, together with 300 feet in width on each side of the center of the claim. The general course of the lode deposit, as can be determined at this time is in a N0°10'E and S0°10'W direction. The description of the claim is as follows:

Beginning at Corner No. 1, the Northeast Corner of the claim;
Thence S0°10'W, 1500 feet to Corner No. 2, the Southeast Corner;
Thence N89°50'W, 600 feet to Corner No. 3, the Southwest Corner;
Thence N0°10'E, 1500 feet to Corner No. 4, the Northwest Corner;
Thence S89°50'E, 600 feet to Corner No. 1, the Northeast Corner;
the place of beginning.

The location of each corner of the claim is shown on the claim map that is filed herewith. The number, location and markings on each boundary or corner monument is as follows:

<u>Location</u>	<u>Markings</u>	<u>Description</u>
No 1: <u>Corner No. 1</u>	<u>NE Cor. JimBob 134</u>	<u>1½" x 1½" Wood Post, 4' Long</u>
No. 2: <u>Corner No. 2</u>	<u>SE Cor. JimBob 134</u>	<u>1½" x 1½" Wood Post, 4' Long</u>
No. 3: <u>Corner No. 3</u>	<u>SW Cor. JimBob 134</u>	<u>1½" x 1½" Wood Post, 4' Long</u>
No. 4: <u>Corner No. 4</u>	<u>NW Cor. JimBob 134</u>	<u>1½" x 1½" Wood Post, 4' Long</u>

As erected on the ground, each boundary or corner is marked as described above by an aluminum tag attached to the monument.

The monumentation and markings of the above mentioned corners on the ground was completed by the 16th day of March, 2000, and the location work consisted of making a claim map as provided in NRS 517.040. Two copies of this map have been filed with the Eureka County Recorder, and the lode claim filing fee has been paid to the County Recorder.

Dated this 16th day of March, 2000.

COUNTY RECORDER STAMP

Cortez Joint Venture
Placer Dome U.S. Inc., Manager
by: [Signature]
E. James Collord, Agent

BOOK 334 PAGE 314
OFFICIAL RECORDS
RECORDED AT THE REQUEST OF
Placer Dome US
00 MAY 24 PM 3: 07
EUREKA COUNTY NEVADA
M.H. REBALEATI, RECORDER
FILE NO. 174456 FEES 11.50

BOOK 334 PAGE 314

174457

NOTICE AND CERTIFICATE OF LOCATION
OF LODE MINING CLAIM, NEVADA

KNOWN ALL MEN BY THESE PRESENTS, that Cortez Joint Venture, having an address of Star Route HC 66-50, Beowawe, Nevada 89821 has located the JimBob 135 lode mining claim, in Eureka County, in the State of Nevada, on the 16th day of March, 2000.

The claim is located in the:

SE 1/4 Section 8, Township 27N, Range 48E, M.D.M.
NE 1/4 Section 8, Township 27N, Range 48E, M.D.M.
____ 1/4 Section _____, Township _____ N., Range _____ E., M.D.M.
____ 1/4 Section _____, Township _____ N., Range _____ E., M.D.M.

The claim is 1500 feet long and 600 feet wide and 10 feet is claimed in a N0°10'E direction along the length of the claim and 1490 feet is claimed in a S0°10'W direction along the length of the claim from the Location Monument at which a Notice of Location is posted, together with 300 feet in width on each side of the center of the claim. The general course of the lode deposit, as can be determined at this time is in a N0°10'E and S0°10'W direction. The description of the claim is as follows:

Beginning at Corner No. 1, the Northeast Corner of the claim;
Thence S0°10'W, 1500 feet to Corner No. 2, the Southeast Corner;
Thence N89°50'W, 600 feet to Corner No. 3, the Southwest Corner;
Thence N0°10'E, 1500 feet to Corner No. 4, the Northwest Corner;
Thence S89°50'E, 600 feet to Corner No. 1, the Northeast Corner;
the place of beginning.

The location of each corner of the claim is shown on the claim map that is filed herewith. The number, location and markings on each boundary or corner monument is as follows:


<u>Location</u>	<u>Markings</u>	<u>Description</u>
No 1: <u>Corner No. 1</u>	<u>NE Cor. JimBob 135</u>	<u>1½" x 1½" Wood Post, 4' Long</u>
No. 2: <u>Corner No. 2</u>	<u>SE Cor. JimBob 135</u>	<u>1½" x 1½" Wood Post, 4' Long</u>
No. 3: <u>Corner No. 3</u>	<u>SW Cor. JimBob 135</u>	<u>1½" x 1½" Wood Post, 4' Long</u>
No. 4: <u>Corner No. 4</u>	<u>NW Cor. JimBob 135</u>	<u>1½" x 1½" Wood Post, 4' Long</u>

As erected on the ground, each boundary or corner is marked as described above by an aluminum tag attached to the monument.

The monumentation and markings of the above mentioned corners on the ground was completed by the 16th day of March, 2000, and the location work consisted of making a claim map as provided in NRS 517.040. Two copies of this map have been filed with the Eureka County Recorder, and the lode claim filing fee has been paid to the County Recorder.

Dated this 16th day of March, 2000.

COUNTY RECORDER STAMP

Cortez Joint Venture
Placer Dome U.S. Inc., Manager
by: 
E. James Collord, Agent

BOOK 334 PAGE 315
OFFICIAL RECORDS
RECORDED AT THE REQUEST OF
Placer Dome US
00 MAY 24 PM 3: 07

EUREKA COUNTY NEVADA
M.N. REBALEATI, RECORDER
FILE NO. FEES 11.50

174457

BOOK 334 PAGE 315

174458

NOTICE AND CERTIFICATE OF LOCATION
OF LODE MINING CLAIM, NEVADA

KNOWN ALL MEN BY THESE PRESENTS, that Cortez Joint Venture, having an address of Star Route HC 66-50, Beowawe, Nevada 89821 has located the JimBob 142 lode mining claim, in Lander and Eureka Counties, in the State of Nevada, on the 17th day of March, 2000.

The claim is located in the:

SE 1/4 Section 6, Township 27N, Range 48E, M.D.M.
SW 1/4 Section 5, Township 27N, Range 48E, M.D.M.
NE 1/4 Section 7, Township 27N, Range 48E, M.D.M.
NW 1/4 Section 8, Township 27N, Range 48E, M.D.M.

The claim is 1500 feet long and 600 feet wide and 1490 feet is claimed in a N0°10'E direction along the length of the claim and 10 feet is claimed in a S0°10'W direction along the length of the claim from the Location Monument at which a Notice of Location is posted, together with 300 feet in width on each side of the center of the claim. The general course of the lode deposit, as can be determined at this time is in a N0°10'E and S0°10'W direction. The description of the claim is as follows:

Beginning at Corner No. 1, the Northeast Corner of the claim;
Thence S0°10'W, 1500 feet to Corner No. 2, the Southeast Corner;
Thence N89°50'W, 600 feet to Corner No. 3, the Southwest Corner;
Thence N0°10'E, 1500 feet to Corner No. 4, the Northwest Corner;
Thence S89°50'E, 600 feet to Corner No. 1, the Northeast Corner;
the place of beginning.

The location of each corner of the claim is shown on the claim map that is filed herewith. The number, location and markings on each boundary or corner monument is as follows:

<u>Location</u>	<u>Markings</u>	<u>Description</u>
No 1: <u>Corner No. 1</u>	<u>NE Cor. JimBob 142</u>	<u>1½" x 1½" Wood Post, 4' Long</u>
No. 2: <u>Corner No. 2</u>	<u>SE Cor. JimBob 142</u>	<u>1½" x 1½" Wood Post, 4' Long</u>
No. 3: <u>Corner No. 3</u>	<u>SW Cor. JimBob 142</u>	<u>1½" x 1½" Wood Post, 4' Long</u>
No. 4: <u>Corner No. 4</u>	<u>NW Cor. JimBob 142</u>	<u>1½" x 1½" Wood Post, 4' Long</u>

As erected on the ground, each boundary or corner is marked as described above by an aluminum tag attached to the monument.

The monumentation and markings of the above mentioned corners on the ground was completed by the 17th day of March, 2000, and the location work consisted of making a claim map as provided in NRS 517.040. Two copies of this map have been filed with the Lander County Recorder and the Eureka County Recorder, and the lode claim filing fee has been paid to both County Recorders.

Dated this 17th day of March, 2000.

COUNTY RECORDER STAMP

Cortez Joint Venture
Placer Dome U.S. Inc., Manager
by: [Signature]
E. James Colford, Agent

BOOK 334 PAGE 316
OFFICIAL RECORDS
RECORDED AT THE REQUEST OF
Placer Dome US
00 MAY 24 PM 3:08
EUREKA COUNTY NEVADA
M.N. REBALEATI, RECORDER
FILE NO. FEES 11.50

174459

NOTICE AND CERTIFICATE OF LOCATION OF LODE MINING CLAIM, NEVADA

KNOWN ALL MEN BY THESE PRESENTS, that Cortez Joint Venture, having an address of Star Route HC 66-50, Beowawe, Nevada 89821 has located the JimBob 143 lode mining claim, in Lander and Eureka Counties, in the State of Nevada, on the 17th day of March, 2000.

The claim is located in the:

NE 1/4 Section 7, Township 27N., Range 48E., M.D.M.
NW 1/4 Section 8, Township 27N., Range 48E., M.D.M.
____ 1/4 Section _____, Township _____, Range _____, M.D.M.
____ 1/4 Section _____, Township _____, Range _____, M.D.M.

The claim is 1500 feet long and 600 feet wide and 10 feet is claimed in a N0°10'E direction along the length of the claim and 1490 feet is claimed in a S0°10'W direction along the length of the claim from the Location Monument at which a Notice of Location is posted, together with 300 feet in width on each side of the center of the claim. The general course of the lode deposit, as can be determined at this time is in a N0°10'E and S0°10'W direction. The description of the claim is as follows:

Beginning at Corner No. 1, the Northeast Corner of the claim;
Thence S0°10'W, 1500 feet to Corner No. 2, the Southeast Corner;
Thence N89°50'W, 600 feet to Corner No. 3, the Southwest Corner;
Thence N0°10'E, 1500 feet to Corner No. 4, the Northwest Corner;
Thence S89°50'E, 600 feet to Corner No. 1, the Northeast Corner;
the place of beginning.

The location of each corner of the claim is shown on the claim map that is filed herewith. The number, location and markings on each boundary or corner monument is as follows:

<u>Location</u>	<u>Markings</u>	<u>Description</u>
No. 1: <u>Corner No. 1</u>	<u>NE Cor. JimBob 143</u>	<u>1½" x 1½" Wood Post, 4' Long</u>
No. 2: <u>Corner No. 2</u>	<u>SE Cor. JimBob 143</u>	<u>1½" x 1½" Wood Post, 4' Long</u>
No. 3: <u>Corner No. 3</u>	<u>SW Cor. JimBob 143</u>	<u>1½" x 1½" Wood Post, 4' Long</u>
No. 4: <u>Corner No. 4</u>	<u>NW Cor. JimBob 143</u>	<u>1½" x 1½" Wood Post, 4' Long</u>

As erected on the ground, each boundary or corner is marked as described above by an aluminum tag attached to the monument.

The monumentation and markings of the above mentioned corners on the ground was completed by the 17th day of March, 2000, and the location work consisted of making a claim map as provided in NRS 517.040. Two copies of this map have been filed with the Lander County Recorder and the Eureka County Recorder, and the lode claim filing fee has been paid to both County Recorders.

Dated this 17th day of March, 2000.

COUNTY RECORDER STAMP

Cortez Joint Venture
Placer Dome U.S. Inc., Manager
by: _____
E. James Collord, Agent

BOOK 334 PAGE 317
OFFICIAL RECORDS
RECORDED AT THE REQUEST OF
Placer Dome US
00 MAY 24 PM 3:08

EUREKA COUNTY NEVADA
M.H. REBALEATI, RECORDER
FILE NO. _____ FEES 11.50

174460

NOTICE AND CERTIFICATE OF LOCATION
OF LODE MINING CLAIM, NEVADA

KNOWN ALL MEN BY THESE PRESENTS, that Cortez Joint Venture, having an address of Star Route HC 66-50, Beowawe, Nevada 89821 has located the JimBob 144 lode mining claim, in Eureka County, in the State of Nevada, on the 17th day of March, 2000.

The claim is located in the:

SW 1/4 Section 5, Township 27 N., Range 48 E., M.D.M.
NW 1/4 Section 8, Township 27 N., Range 48 E., M.D.M.
____ 1/4 Section _____, Township _____ N., Range _____ E., M.D.M.
____ 1/4 Section _____, Township _____ N., Range _____ E., M.D.M.

The claim is 1500 feet long and 600 feet wide and 1490 feet is claimed in a N0°10'E direction along the length of the claim and 10 feet is claimed in a S0°10'W direction along the length of the claim from the Location Monument at which a Notice of Location is posted, together with 300 feet in width on each side of the center of the claim. The general course of the lode deposit, as can be determined at this time is in a N0°10'E and S0°10'W direction. The description of the claim is as follows:

Beginning at Corner No. 1, the Northeast Corner of the claim;
Thence S0°10'W, 1500 feet to Corner No. 2, the Southeast Corner;
Thence N89°50'W, 600 feet to Corner No. 3, the Southwest Corner;
Thence N0°10'E, 1500 feet to Corner No. 4, the Northwest Corner;
Thence S89°50'E, 600 feet to Corner No. 1, the Northeast Corner;
the place of beginning.

The location of each corner of the claim is shown on the claim map that is filed herewith. The number, location and markings on each boundary or corner monument is as follows:

<u>Location</u>	<u>Markings</u>	<u>Description</u>
No 1: <u>Corner No. 1</u>	<u>NE Cor. JimBob 144</u>	<u>1½" x 1½" Wood Post, 4' Long</u>
No. 2: <u>Corner No. 2</u>	<u>SE Cor. JimBob 144</u>	<u>1½" x 1½" Wood Post, 4' Long</u>
No. 3: <u>Corner No. 3</u>	<u>SW Cor. JimBob 144</u>	<u>1½" x 1½" Wood Post, 4' Long</u>
No. 4: <u>Corner No. 4</u>	<u>NW Cor. JimBob 144</u>	<u>1½" x 1½" Wood Post, 4' Long</u>

As erected on the ground, each boundary or corner is marked as described above by an aluminum tag attached to the monument.

The monumentation and markings of the above mentioned corners on the ground was completed by the 17th day of March, 2000, and the location work consisted of making a claim map as provided in NRS 517.040. Two copies of this map have been filed with the Eureka County Recorder, and the lode claim filing fee has been paid to the County Recorder.

Dated this 17th day of March, 2000.

COUNTY RECORDER STAMP

Cortez Joint Venture
Placer Dome U.S. Inc., Manager
by: _____
E. James Collord, Agent

BOOK 334 PAGE 318
OFFICIAL RECORDS
RECORDED AT THE REQUEST OF
Placer Dome U.S.
00 MAY 24 PM 3:08

EUREKA COUNTY NEVADA
M.N. REBALEATI, RECORDER
FILE NO. _____ FEES 11.50
174460

BOOK 334 PAGE 318

174461

NOTICE AND CERTIFICATE OF LOCATION OF LODE MINING CLAIM, NEVADA

KNOWN ALL MEN BY THESE PRESENTS, that Cortez Joint Venture, having an address of Star Route HC 66-50, Beowawe, Nevada 89821 has located the JimBob 145 lode mining claim, in Eureka County, in the State of Nevada, on the 17th day of March, 2000.

The claim is located in the:

NW 1/4 Section 8, Township 27 N., Range 48 E., M.D.M.
1/4 Section, Township N., Range E., M.D.M.
1/4 Section, Township N., Range E., M.D.M.
1/4 Section, Township N., Range E., M.D.M.

The claim is 1500 feet long and 600 feet wide and 10 feet is claimed in a N0°10'E direction along the length of the claim and 1490 feet is claimed in a S0°10'W direction along the length of the claim from the Location Monument at which a Notice of Location is posted, together with 300 feet in width on each side of the center of the claim. The general course of the lode deposit, as can be determined at this time is in a N0°10'E and S0°10'W direction. The description of the claim is as follows:

Beginning at Corner No. 1, the Northeast Corner of the claim;
Thence S0°10'W, 1500 feet to Corner No. 2, the Southeast Corner;
Thence N89°50'W, 600 feet to Corner No. 3, the Southwest Corner;
Thence N0°10'E, 1500 feet to Corner No. 4, the Northwest Corner;
Thence S89°50'E, 600 feet to Corner No. 1, the Northeast Corner;
the place of beginning.

The location of each corner of the claim is shown on the claim map that is filed herewith. The number, location and markings on each boundary or corner monument is as follows:

Table with 3 columns: Location, Markings, Description. Rows for Corner No. 1, 2, 3, 4 with details on bearings, distances, and monument types.

As erected on the ground, each boundary or corner is marked as described above by an aluminum tag attached to the monument.

The monumentation and markings of the above mentioned corners on the ground was completed by the 17th day of March, 2000, and the location work consisted of making a claim map as provided in NRS 517.040. Two copies of this map have been filed with the Eureka County Recorder, and the lode claim filing fee has been paid to the County Recorder.

Dated this 17th day of March, 2000.

COUNTY RECORDER STAMP

BOOK 334 PAGE 319
OFFICIAL RECORDS
RECORDED AT THE REQUEST OF
Placer Dome US
00 MAY 24 PM 3:08

EUREKA COUNTY NEVADA
M.N. REBALEATI, RECORDER
FILE NO. FEES 11.50

Cortez Joint Venture
Placer Dome U.S. Inc., Manager
by: E. James Collord, Agent

174461

174462

NOTICE AND CERTIFICATE OF LOCATION
OF LODE MINING CLAIM, NEVADA

KNOWN ALL MEN BY THESE PRESENTS, that Cortez Joint Venture, having an address of Star Route HC 66-50, Beowawe, Nevada 89821 has located the JimBob 146 lode mining claim, in Eureka County, in the State of Nevada, on the 17th day of March, 2000.

The claim is located in the:

SW 1/4 Section 5, Township 27 N., Range 48 E., M.D.M.
NW 1/4 Section 8, Township 27 N., Range 48 E., M.D.M.
____ 1/4 Section _____, Township _____ N., Range _____ E., M.D.M.
____ 1/4 Section _____, Township _____ N., Range _____ E., M.D.M.

The claim is 1500 feet long and 600 feet wide and 1490 feet is claimed in a N0°10'E direction along the length of the claim and 10 feet is claimed in a S0°10'W direction along the length of the claim from the Location Monument at which a Notice of Location is posted, together with 300 feet in width on each side of the center of the claim. The general course of the lode deposit, as can be determined at this time is in a N0°10'E and S0°10'W direction. The description of the claim is as follows:

Beginning at Corner No. 1, the Northeast Corner of the claim;
Thence S0°10'W, 1500 feet to Corner No. 2, the Southeast Corner;
Thence N89°50'W, 600 feet to Corner No. 3, the Southwest Corner;
Thence N0°10'E, 1500 feet to Corner No. 4, the Northwest Corner;
Thence S89°50'E, 600 feet to Corner No. 1, the Northeast Corner;
the place of beginning.

The location of each corner of the claim is shown on the claim map that is filed herewith. The number, location and markings on each boundary or corner monument is as follows:

<u>Location</u>	<u>Markings</u>	<u>Description</u>
No 1: <u>Corner No. 1</u>	<u>NE Cor. JimBob 146</u>	<u>1 1/2" x 1 1/2" Wood Post, 4' Long</u>
No. 2: <u>Corner No. 2</u>	<u>SE Cor. JimBob 146</u>	<u>1 1/2" x 1 1/2" Wood Post, 4' Long</u>
No. 3: <u>Corner No. 3</u>	<u>SW Cor. JimBob 146</u>	<u>1 1/2" x 1 1/2" Wood Post, 4' Long</u>
No. 4: <u>Corner No. 4</u>	<u>NW Cor. JimBob 146</u>	<u>1 1/2" x 1 1/2" Wood Post, 4' Long</u>

As erected on the ground, each boundary or corner is marked as described above by an aluminum tag attached to the monument.

The monumentation and markings of the above mentioned corners on the ground was completed by the 17th day of March, 2000, and the location work consisted of making a claim map as provided in NRS 517.040. Two copies of this map have been filed with the Eureka County Recorder, and the lode claim filing fee has been paid to the County Recorder.

Dated this 17th day of March, 2000.

COUNTY RECORDER STAMP

Cortez Joint Venture
Placer Dome U.S. Inc., Manager
by: [Signature]
E. James Collord, Agent

BOOK 334 PAGE 320
OFFICIAL RECORDS
RECORDED AT THE REQUEST OF
Placer Dome U.S.
00 MAY 24 PM 3:08

EUREKA COUNTY NEVADA
M.N. REBALEATI, RECORDER
FILE NO. _____ FEES 11.50

BOOK 334 PAGE 320 **174462**

174463

NOTICE AND CERTIFICATE OF LOCATION
OF LODE MINING CLAIM, NEVADA

KNOWN ALL MEN BY THESE PRESENTS, that Cortez Joint Venture, having an address of Star Route HC 66-50, Beowawe, Nevada 89821 has located the JimBob 147 lode mining claim, in Eureka County, in the State of Nevada, on the 17th day of March, 2000.

The claim is located in the:

NW 1/4 Section 8, Township 27N., Range 48E., M.D.M.
____ 1/4 Section ____ , Township ____ N., Range ____ E., M.D.M.
____ 1/4 Section ____ , Township ____ N., Range ____ E., M.D.M.
____ 1/4 Section ____ , Township ____ N., Range ____ E., M.D.M.

The claim is 1500 feet long and 600 feet wide and 10 feet is claimed in a N0°10'E direction along the length of the claim and 1490 feet is claimed in a S0°10'W direction along the length of the claim from the Location Monument at which a Notice of Location is posted, together with 300 feet in width on each side of the center of the claim. The general course of the lode deposit, as can be determined at this time is in a N0°10'E and S0°10'W direction. The description of the claim is as follows:

Beginning at Corner No. 1, the Northeast Corner of the claim;
Thence S0°10'W , 1500 feet to Corner No. 2, the Southeast Corner;
Thence N89°50'W, 600 feet to Corner No. 3, the Southwest Corner;
Thence N0°10'E , 1500 feet to Corner No. 4, the Northwest Corner;
Thence S89°50'E , 600 feet to Corner No. 1, the Northeast Corner;
the place of beginning.

The location of each corner of the claim is shown on the claim map that is filed herewith. The number, location and markings on each boundary or corner monument is as follows:

<u>Location</u>	<u>Markings</u>	<u>Description</u>
No 1: <u>Corner No. 1</u>	<u>NE Cor. JimBob 147</u>	<u>1 1/2" x 1 1/2" Wood Post, 4' Long</u>
No. 2: <u>Corner No. 2</u>	<u>SE Cor. JimBob 147</u>	<u>1 1/2" x 1 1/2" Wood Post, 4' Long</u>
No. 3: <u>Corner No. 3</u>	<u>SW Cor. JimBob 147</u>	<u>1 1/2" x 1 1/2" Wood Post, 4' Long</u>
No. 4: <u>Corner No. 4</u>	<u>NW Cor. JimBob 147</u>	<u>1 1/2" x 1 1/2" Wood Post, 4' Long</u>

As erected on the ground, each boundary or corner is marked as described above by an aluminum tag attached to the monument.

The monumentation and markings of the above mentioned corners on the ground was completed by the 17th day of March, 2000, and the location work consisted of making a claim map as provided in NRS 517.040. Two copies of this map have been filed with the Eureka County Recorder, and the lode claim filing fee has been paid to the County Recorder.

Dated this 17th day of March, 2000.

COUNTY RECORDER STAMP

Cortez Joint Venture
Placer Dome U.S. Inc., Manager
by: [Signature]
E. James Collord, Agent

BOOK 334 PAGE 321
OFFICIAL RECORDS
RECORDED AT THE REQUEST OF
Placer Dome US
00 MAY 24 PM 3:08

EUREKA COUNTY NEVADA
M.N. REBALEATI, RECORDER
FILE NO. _____ FEES 11.50

BOOK 334 PAGE 321

174463

174464

NOTICE AND CERTIFICATE OF LOCATION
OF LODE MINING CLAIM, NEVADA

KNOWN ALL MEN BY THESE PRESENTS, that Cortez Joint Venture, having an address of Star Route HC 66-50, Beowawe, Nevada 89821 has located the JimBob 148 lode mining claim, in Eureka County, in the State of Nevada, on the 17th day of March, 2000.

The claim is located in the:

SW 1/4 Section 5, Township 27N., Range 48E., M.D.M.
NW 1/4 Section 8, Township 27N., Range 48E., M.D.M.
____ 1/4 Section _____, Township _____ N., Range _____ E., M.D.M.
____ 1/4 Section _____, Township _____ N., Range _____ E., M.D.M.

The claim is 1500 feet long and 600 feet wide and 1490 feet is claimed in a N0°10'E direction along the length of the claim and 10 feet is claimed in a S0°10'W direction along the length of the claim from the Location Monument at which a Notice of Location is posted, together with 300 feet in width on each side of the center of the claim. The general course of the lode deposit, as can be determined at this time is in a N0°10'E and S0°10'W direction. The description of the claim is as follows:

Beginning at Corner No. 1, the Northeast Corner of the claim;
Thence S0°10'W, 1500 feet to Corner No. 2, the Southeast Corner;
Thence N89°50'W, 600 feet to Corner No. 3, the Southwest Corner;
Thence N0°10'E, 1500 feet to Corner No. 4, the Northwest Corner;
Thence S89°50'E, 600 feet to Corner No. 1, the Northeast Corner;
the place of beginning.

The location of each corner of the claim is shown on the claim map that is filed herewith. The number, location and markings on each boundary or corner monument is as follows:

<u>Location</u>	<u>Markings</u>	<u>Description</u>
No 1: <u>Corner No. 1</u>	<u>NE Cor. JimBob 148</u>	<u>1½" x 1½" Wood Post, 4' Long</u>
No. 2: <u>Corner No. 2</u>	<u>SE Cor. JimBob 148</u>	<u>1½" x 1½" Wood Post, 4' Long</u>
No. 3: <u>Corner No. 3</u>	<u>SW Cor. JimBob 148</u>	<u>1½" x 1½" Wood Post, 4' Long</u>
No. 4: <u>Corner No. 4</u>	<u>NW Cor. JimBob 148</u>	<u>1½" x 1½" Wood Post, 4' Long</u>

As erected on the ground, each boundary or corner is marked as described above by an aluminum tag attached to the monument.

The monumentation and markings of the above mentioned corners on the ground was completed by the 17th day of March, 2000, and the location work consisted of making a claim map as provided in NRS 517.040. Two copies of this map have been filed with the Eureka County Recorder, and the lode claim filing fee has been paid to the County Recorder.

Dated this 17th day of March, 2000.

COUNTY RECORDER STAMP

Cortez Joint Venture
Placer Dome U.S. Inc., Manager
by: [Signature]
E. James Collord, Agent

BOOK 334 PAGE 332
OFFICIAL RECORDS
RECORDED AT THE REQUEST OF
Placer Dome U.S.
00 MAY 24 PM 3:08

EUREKA COUNTY NEVADA
M.N. REBALEATI, RECORDER
FILE NO. _____ FEES \$ 11.50

174464

BOOK 334 PAGE 322

174465

NOTICE AND CERTIFICATE OF LOCATION OF LODE MINING CLAIM, NEVADA

KNOWN ALL MEN BY THESE PRESENTS, that Cortez Joint Venture, having an address of Star Route HC 66-50, Beowawe, Nevada 89821 has located the JimBob 149 lode mining claim, in Eureka County, in the State of Nevada, on the 17th day of March, 2000.

The claim is located in the:

NW 1/4 Section 8, Township 27 N., Range 48 E., M.D.M.
1/4 Section, Township N., Range E., M.D.M.
1/4 Section, Township N., Range E., M.D.M.
1/4 Section, Township N., Range E., M.D.M.

The claim is 1500 feet long and 600 feet wide and 10 feet is claimed in a N0°10'E direction along the length of the claim and 1490 feet is claimed in a S0°10'W direction along the length of the claim from the Location Monument at which a Notice of Location is posted, together with 300 feet in width on each side of the center of the claim. The general course of the lode deposit, as can be determined at this time is in a N0°10'E and S0°10'W direction. The description of the claim is as follows:

Beginning at Corner No. 1, the Northeast Corner of the claim; Thence S0°10'W, 1500 feet to Corner No. 2, the Southeast Corner; Thence N89°50'W, 600 feet to Corner No. 3, the Southwest Corner; Thence N0°10'E, 1500 feet to Corner No. 4, the Northwest Corner; Thence S89°50'E, 600 feet to Corner No. 1, the Northeast Corner; the place of beginning.

The location of each corner of the claim is shown on the claim map that is filed herewith. The number, location and markings on each boundary or corner monument is as follows:

Table with 3 columns: Location, Markings, Description. Rows for Corner No. 1, 2, 3, and 4 with corresponding bearings, distances, and monument details.

As erected on the ground, each boundary or corner is marked as described above by an aluminum tag attached to the monument.

The monumentation and markings of the above mentioned corners on the ground was completed by the 17th day of March, 2000, and the location work consisted of making a claim map as provided in NRS 517.040. Two copies of this map have been filed with the Eureka County Recorder, and the lode claim filing fee has been paid to the County Recorder.

Dated this 17th day of March, 2000.

COUNTY RECORDER STAMP

Cortez Joint Venture Placer Dome U.S. Inc. Manager by: E. James Collord, Agent

BOOK 334 PAGE 323 OFFICIAL RECORDS RECORDED AT THE REQUEST OF Placer Dome US 00 MAY 24 PM 3:09

EUREKA COUNTY NEVADA M.N. REBALEATI, RECORDER FILE NO. FEES 11.50

174465

BOOK 334 PAGE 323

174466

NOTICE AND CERTIFICATE OF LOCATION
OF LODE MINING CLAIM, NEVADA

KNOWN ALL MEN BY THESE PRESENTS, that Cortez Joint Venture, having an address of Star Route HC 66-50, Beowawe, Nevada 89821 has located the JimBob 150 lode mining claim, in Eureka County, in the State of Nevada, on the 17th day of March, 2000.

The claim is located in the:

SW 1/4 Section S, Township 27N., Range 48E., M.D.M.
NW 1/4 Section 8, Township 27 N., Range 48 E., M.D.M.
____ 1/4 Section _____, Township _____ N., Range _____ E., M.D.M.
____ 1/4 Section _____, Township _____ N., Range _____ E., M.D.M.

The claim is 1500 feet long and 600 feet wide and 1490 feet is claimed in a N0°10'E direction along the length of the claim and 10 feet is claimed in a S0°10'W direction along the length of the claim from the Location Monument at which a Notice of Location is posted, together with 300 feet in width on each side of the center of the claim. The general course of the lode deposit, as can be determined at this time is in a N0°10'E and S0°10'W direction. The description of the claim is as follows:

Beginning at Corner No. 1, the Northeast Corner of the claim;
Thence S0°10'W, 1500 feet to Corner No. 2, the Southeast Corner;
Thence N89°50'W, 600 feet to Corner No. 3, the Southwest Corner;
Thence N0°10'E, 1500 feet to Corner No. 4, the Northwest Corner;
Thence S89°50'E, 600 feet to Corner No. 1, the Northeast Corner;
the place of beginning.

The location of each corner of the claim is shown on the claim map that is filed herewith. The number, location and markings on each boundary or corner monument is as follows:

<u>Location</u>	<u>Markings</u>	<u>Description</u>
No 1: <u>Corner No. 1</u>	<u>NE Cor. JimBob 150</u>	<u>1 1/2" x 1 1/2" Wood Post, 4' Long</u>
No. 2: <u>Corner No. 2</u>	<u>SE Cor. JimBob 150</u>	<u>1 1/2" x 1 1/2" Wood Post, 4' Long</u>
No. 3: <u>Corner No. 3</u>	<u>SW Cor. JimBob 150</u>	<u>1 1/2" x 1 1/2" Wood Post, 4' Long</u>
No. 4: <u>Corner No. 4</u>	<u>NW Cor. JimBob 150</u>	<u>1 1/2" x 1 1/2" Wood Post, 4' Long</u>

As erected on the ground, each boundary or corner is marked as described above by an aluminum tag attached to the monument.

The monumentation and markings of the above mentioned corners on the ground was completed by the 17th day of March, 2000, and the location work consisted of making a claim map as provided in NRS 517.040. Two copies of this map have been filed with the Eureka County Recorder, and the lode claim filing fee has been paid to the County Recorder.

Dated this 17th day of March, 2000.

COUNTY RECORDER STAMP

Cortez Joint Venture
Placer Dome U.S. Inc., Manager
by: [Signature]
E. James Collord, Agent

BOOK 334 PAGE 324
OFFICIAL RECORDS
RECORDED AT THE REQUEST OF
Placer Dome U.S.
00 MAY 24 PH 3: 09
EUREKA COUNTY NEVADA
M.N. REBALEATI, RECORDER
FILE NO. _____ FEES \$ 11.50

174466

BOOK 334 PAGE 324

174467

NOTICE AND CERTIFICATE OF LOCATION OF LODE MINING CLAIM, NEVADA

KNOWN ALL MEN BY THESE PRESENTS, that Cortez Joint Venture, having an address of Star Route HC 66-50, Beowawe, Nevada 89821 has located the JimBob 151 lode mining claim, in Eureka County, in the State of Nevada, on the 17th day of March, 2000.

The claim is located in the:

NW 1/4 Section 8, Township 27 N., Range 48 E., M.D.M.
1/4 Section, Township N., Range E., M.D.M.
1/4 Section, Township N., Range E., M.D.M.
1/4 Section, Township N., Range E., M.D.M.

The claim is 1500 feet long and 600 feet wide and 10 feet is claimed in a N0°10'E direction along the length of the claim and 1490 feet is claimed in a S0°10'W direction along the length of the claim from the Location Monument at which a Notice of Location is posted, together with 300 feet in width on each side of the center of the claim. The general course of the lode deposit, as can be determined at this time is in a N0°10'E and S0°10'W direction. The description of the claim is as follows:

Beginning at Corner No. 1, the Northeast Corner of the claim; Thence S0°10'W, 1500 feet to Corner No. 2, the Southeast Corner; Thence N89°50'W, 600 feet to Corner No. 3, the Southwest Corner; Thence N0°10'E, 1500 feet to Corner No. 4, the Northwest Corner; Thence S89°50'E, 600 feet to Corner No. 1, the Northeast Corner; the place of beginning.

The location of each corner of the claim is shown on the claim map that is filed herewith. The number, location and markings on each boundary or corner monument is as follows:

Table with 3 columns: Location, Markings, Description. Rows for Corner No. 1, 2, 3, 4 with details on bearings, distances, and monument types (1 1/2" x 1 1/2" Wood Post).

As erected on the ground, each boundary or corner is marked as described above by an aluminum tag attached to the monument.

The monumentation and markings of the above mentioned corners on the ground was completed by the 17th day of March, 2000, and the location work consisted of making a claim map as provided in NRS 517.040. Two copies of this map have been filed with the Eureka County Recorder, and the lode claim filing fee has been paid to the County Recorder.

Dated this 17th day of March, 2000.

COUNTY RECORDER STAMP

BOOK 334 PAGE 325
OFFICIAL RECORDS
RECORDED AT THE REQUEST OF
Placer Dome
00 MAY 24 PM 3:09
EUREKA COUNTY NEVADA
M.N. REBALEATI, RECORDER
FILE NO. FEES 11.50

Cortez Joint Venture
Placer Dome U.S. Inc., Manager
by: [Signature]
E. James Collord, Agent

BOOK 334 PAGE 325

174467

174468

NOTICE AND CERTIFICATE OF LOCATION OF LODE MINING CLAIM, NEVADA

KNOWN ALL MEN BY THESE PRESENTS, that Cortez Joint Venture, having an address of Star Route HC 66-50, Beowawe, Nevada 89821 has located the JimBob 152 lode mining claim, in Eureka County, in the State of Nevada, on the 17th day of March, 2000.

The claim is located in the:

SE 1/4 Section 5, Township 27 N., Range 48 E., M.D.M.
SW 1/4 Section 5, Township 27 N., Range 48 E., M.D.M.
NE 1/4 Section 8, Township 27 N., Range 48 E., M.D.M.
NW 1/4 Section 8, Township 27 N., Range 48 E., M.D.M.

The claim is 1500 feet long and 600 feet wide and 1490 feet is claimed in a N0°10'E direction along the length of the claim and 10 feet is claimed in a S0°10'W direction along the length of the claim from the Location Monument at which a Notice of Location is posted, together with 300 feet in width on each side of the center of the claim. The general course of the lode deposit, as can be determined at this time is in a N0°10'E and S0°10'W direction. The description of the claim is as follows:

Beginning at Corner No. 1, the Northeast Corner of the claim;
Thence S0°10'W, 1500 feet to Corner No. 2, the Southeast Corner;
Thence N89°50'W, 600 feet to Corner No. 3, the Southwest Corner;
Thence N0°10'E, 1500 feet to Corner No. 4, the Northwest Corner;
Thence S89°50'E, 600 feet to Corner No. 1, the Northeast Corner;
the place of beginning.

The location of each corner of the claim is shown on the claim map that is filed herewith. The number, location and markings on each boundary or corner monument is as follows:


<u>Location</u>	<u>Markings</u>	<u>Description</u>
No 1: <u>Corner No. 1</u>	<u>NE Cor. JimBob 152</u>	<u>1½" x 1½" Wood Post, 4' Long</u>
No. 2: <u>Corner No. 2</u>	<u>SE Cor. JimBob 152</u>	<u>1½" x 1½" Wood Post, 4' Long</u>
No. 3: <u>Corner No. 3</u>	<u>SW Cor. JimBob 152</u>	<u>1½" x 1½" Wood Post, 4' Long</u>
No. 4: <u>Corner No. 4</u>	<u>NW Cor. JimBob 152</u>	<u>1½" x 1½" Wood Post, 4' Long</u>

As erected on the ground, each boundary or corner is marked as described above by an aluminum tag attached to the monument.

The monumentation and markings of the above mentioned corners on the ground was completed by the 17th day of March, 2000, and the location work consisted of making a claim map as provided in NRS 517.040. Two copies of this map have been filed with the Eureka County Recorder, and the lode claim filing fee has been paid to the County Recorder.

Dated this 17th day of March, 2000.

COUNTY RECORDER STAMP

Cortez Joint Venture
Placer Dome U.S. Inc., Manager
by: 
E. James Collord, Agent

BOOK 334 PAGE 326
OFFICIAL RECORDS
RECORDED AT THE REQUEST OF
Placer Dome US
00 MAY 24 PM 3:09

EUREKA COUNTY NEVADA
M.N. REBALEATI, RECORDER
FILE NO. FEES 11.50

174468

BOOK 334 PAGE 326

174469

NOTICE AND CERTIFICATE OF LOCATION OF LODE MINING CLAIM, NEVADA

KNOWN ALL MEN BY THESE PRESENTS, that Cortez Joint Venture, having an address of Star Route HC 66-50, Beowawe, Nevada 89821 has located the JimBob 153 lode mining claim, in Eureka County, in the State of Nevada, on the 17th day of March, 2000.

The claim is located in the:

NE 1/4 Section 8, Township 27 N., Range 48 E., M.D.M.
NW 1/4 Section 8, Township 27 N., Range 48 E., M.D.M.
____ 1/4 Section _____, Township _____ N., Range _____ E., M.D.M.
____ 1/4 Section _____, Township _____ N., Range _____ E., M.D.M.

The claim is 1500 feet long and 600 feet wide and 10 feet is claimed in a N0°10'E direction along the length of the claim and 1490 feet is claimed in a S0°10'W direction along the length of the claim from the Location Monument at which a Notice of Location is posted, together with 300 feet in width on each side of the center of the claim. The general course of the lode deposit, as can be determined at this time is in a N0°10'E and S0°10'W direction. The description of the claim is as follows:

Beginning at Corner No. 1, the Northeast Corner of the claim;
Thence S0°10'W, 1500 feet to Corner No. 2, the Southeast Corner;
Thence N89°50'W, 600 feet to Corner No. 3, the Southwest Corner;
Thence N0°10'E, 1500 feet to Corner No. 4, the Northwest Corner;
Thence S89°50'E, 600 feet to Corner No. 1, the Northeast Corner;
the place of beginning.

The location of each corner of the claim is shown on the claim map that is filed herewith. The number, location and markings on each boundary or corner monument is as follows:

	<u>Location</u>	<u>Markings</u>	<u>Description</u>
No 1:	<u>Corner No. 1</u>	<u>NE Cor. JimBob 153</u>	<u>1 1/2" x 1 1/2" Wood Post, 4' Long</u>
No. 2:	<u>Corner No. 2</u>	<u>SE Cor. JimBob 153</u>	<u>1 1/2" x 1 1/2" Wood Post, 4' Long</u>
No. 3:	<u>Corner No. 3</u>	<u>SW Cor. JimBob 153</u>	<u>1 1/2" x 1 1/2" Wood Post, 4' Long</u>
No. 4:	<u>Corner No. 4</u>	<u>NW Cor. JimBob 153</u>	<u>1 1/2" x 1 1/2" Wood Post, 4' Long</u>

As erected on the ground, each boundary or corner is marked as described above by an aluminum tag attached to the monument.

The monumentation and markings of the above mentioned corners on the ground was completed by the 17th day of March, 2000, and the location work consisted of making a claim map as provided in NRS 517.040. Two copies of this map have been filed with the Eureka County Recorder, and the lode claim filing fee has been paid to the County Recorder.

Dated this 17th day of March, 2000.

COUNTY RECORDER STAMP

BOOK 334 PAGE 327
OFFICIAL RECORDS
RECORDED AT THE REQUEST OF
Placer Dome US
00 MAY 24 PM 3:09

EUREKA COUNTY NEVADA
M.H. REBALEATI, RECORDER
FILE NO. FEES 11.50

Cortez Joint Venture
Placer Dome U.S. Inc. Manager
by: _____

E. James Collord, Agent

174469

BOOK 334 PAGE 327

174470

NOTICE AND CERTIFICATE OF LOCATION
OF LODE MINING CLAIM, NEVADA

KNOWN ALL MEN BY THESE PRESENTS, that Cortez Joint Venture, having an address of Star Route HC 66-50, Beowawe, Nevada 89821 has located the JimBob 154 lode mining claim, in Eureka County, in the State of Nevada, on the 17th day of March, 2000.

The claim is located in the:

SE 1/4 Section 5, Township 27 N., Range 48 E., M.D.M.
NE 1/4 Section 8, Township 27 N., Range 48 E., M.D.M.
____ 1/4 Section _____, Township _____ N., Range _____ E., M.D.M.
____ 1/4 Section _____, Township _____ N., Range _____ E., M.D.M.

The claim is 1500 feet long and 600 feet wide and 1490 feet is claimed in a N0°10'E direction along the length of the claim and 10 feet is claimed in a S0°10'W direction along the length of the claim from the Location Monument at which a Notice of Location is posted, together with 300 feet in width on each side of the center of the claim. The general course of the lode deposit, as can be determined at this time is in a N0°10'E and S0°10'W direction. The description of the claim is as follows:

Beginning at Corner No. 1, the Northeast Corner of the claim;
Thence S0°10'W, 1500 feet to Corner No. 2, the Southeast Corner;
Thence N89°50'W, 600 feet to Corner No. 3, the Southwest Corner;
Thence N0°10'E, 1500 feet to Corner No. 4, the Northwest Corner;
Thence S89°50'E, 600 feet to Corner No. 1, the Northeast Corner;
the place of beginning.

The location of each corner of the claim is shown on the claim map that is filed herewith. The number, location and markings on each boundary or corner monument is as follows:

<u>Location</u>	<u>Markings</u>	<u>Description</u>
No. 1: <u>Corner No. 1</u>	<u>NE Cor. JimBob 154</u>	<u>1 1/2" x 1 1/2" Wood Post, 4' Long</u>
No. 2: <u>Corner No. 2</u>	<u>SE Cor. JimBob 154</u>	<u>1 1/2" x 1 1/2" Wood Post, 4' Long</u>
No. 3: <u>Corner No. 3</u>	<u>SW Cor. JimBob 154</u>	<u>1 1/2" x 1 1/2" Wood Post, 4' Long</u>
No. 4: <u>Corner No. 4</u>	<u>NW Cor. JimBob 154</u>	<u>1 1/2" x 1 1/2" Wood Post, 4' Long</u>

As erected on the ground, each boundary or corner is marked as described above by an aluminum tag attached to the monument.

The monumentation and markings of the above mentioned corners on the ground was completed by the 17th day of March, 2000, and the location work consisted of making a claim map as provided in NRS 517.040. Two copies of this map have been filed with the Eureka County Recorder, and the lode claim filing fee has been paid to the County Recorder.

Dated this 17th day of March, 2000.

COUNTY RECORDER STAMP

BOOK 334 PAGE 328
OFFICIAL RECORDS
RECORDED AT THE REQUEST OF
Placer Dome U.S.
00 MAY 24 PH 3: 10

EUREKA COUNTY NEVADA
M.N. REBALEATI, RECORDER
FILE NO. FEES 11.50

Cortez Joint Venture
Placer Dome U.S. Inc. Manager
by: _____
E. James Collord, Agent

174470

BOOK 334 PAGE 328

174471

NOTICE AND CERTIFICATE OF LOCATION OF LODE MINING CLAIM, NEVADA

KNOWN ALL MEN BY THESE PRESENTS, that Cortez Joint Venture, having an address of Star Route HC 66-50, Beowawe, Nevada 89821 has located the JimBob 155 lode mining claim, in Eureka County, in the State of Nevada, on the 17th day of March, 2000.

The claim is located in the:

NE 1/4 Section 8, Township 27 N., Range 48 E., M.D.M.
___ 1/4 Section ___ , Township ___ N., Range ___ E., M.D.M.
___ 1/4 Section ___ , Township ___ N., Range ___ E., M.D.M.
___ 1/4 Section ___ , Township ___ N., Range ___ E., M.D.M.

The claim is 1500 feet long and 600 feet wide and 10 feet is claimed in a N0°10'E direction along the length of the claim and 1490 feet is claimed in a S0°10'W direction along the length of the claim from the Location Monument at which a Notice of Location is posted, together with 300 feet in width on each side of the center of the claim. The general course of the lode deposit, as can be determined at this time is in a N0°10'E and S0°10'W direction. The description of the claim is as follows:

Beginning at Corner No. 1, the Northeast Corner of the claim;
Thence S0°10'W , 1500 feet to Corner No. 2, the Southeast Corner;
Thence N89°50'W, 600 feet to Corner No. 3, the Southwest Corner;
Thence N0°10'E , 1500 feet to Corner No. 4, the Northwest Corner;
Thence S89°50'E , 600 feet to Corner No. 1, the Northeast Corner;
the place of beginning.

The location of each corner of the claim is shown on the claim map that is filed herewith. The number, location and markings on each boundary or corner monument is as follows:

<u>Location</u>	<u>Markings</u>	<u>Description</u>
No 1: <u>Corner No. 1</u>	<u>NE Cor. JimBob 155</u>	<u>1 1/2" x 1 1/2" Wood Post, 4' Long</u>
No. 2: <u>Corner No. 2</u>	<u>SE Cor. JimBob 155</u>	<u>1 1/2" x 1 1/2" Wood Post, 4' Long</u>
No. 3: <u>Corner No. 3</u>	<u>SW Cor. JimBob 155</u>	<u>1 1/2" x 1 1/2" Wood Post, 4' Long</u>
No. 4: <u>Corner No. 4</u>	<u>NW Cor. JimBob 155</u>	<u>1 1/2" x 1 1/2" Wood Post, 4' Long</u>

As erected on the ground, each boundary or corner is marked as described above by an aluminum tag attached to the monument.

The monumentation and markings of the above mentioned corners on the ground was completed by the 17th day of March, 2000, and the location work consisted of making a claim map as provided in NRS 517.040. Two copies of this map have been filed with the Eureka County Recorder, and the lode claim filing fee has been paid to the County Recorder.

Dated this 17th day of March, 2000

COUNTY RECORDER STAMP

BOOK 334 PAGE 329
OFFICIAL RECORDS
RECORDED AT THE REQUEST OF
Placer Dome U.S.
00 MAY 24 PM 3:10
EUREKA COUNTY NEVADA
M.N. REBALEATI, RECORDER
FILE NO. 174471
FEES 11.50

Cortez Joint Venture
Placer Dome U.S. Inc., Manager
by: [Signature]
E. James Collord, Agent

BOOK 334 PAGE 329

174472

NOTICE AND CERTIFICATE OF LOCATION OF LODE MINING CLAIM, NEVADA

KNOWN ALL MEN BY THESE PRESENTS, that Cortez Joint Venture, having an address of Star Route HC 66-50, Beowawe, Nevada 89821 has located the JimBob 156 lode mining claim, in Eureka County, in the State of Nevada, on the 16th day of March, 2000.

The claim is located in the:

SE 1/4 Section 5, Township 27 N., Range 48 E., M.D.M.
NE 1/4 Section 8, Township 27 N., Range 48 E., M.D.M.
____ 1/4 Section _____, Township _____ N., Range _____ E., M.D.M.
____ 1/4 Section _____, Township _____ N., Range _____ E., M.D.M.

The claim is 1500 feet long and 600 feet wide and 1490 feet is claimed in a N0°10'E direction along the length of the claim and 10 feet is claimed in a S0°10'W direction along the length of the claim from the Location Monument at which a Notice of Location is posted, together with 300 feet in width on each side of the center of the claim. The general course of the lode deposit, as can be determined at this time is in a N0°10'E and S0°10'W direction. The description of the claim is as follows:

Beginning at Corner No. 1, the Northeast Corner of the claim;
Thence S0°10'W, 1500 feet to Corner No. 2, the Southeast Corner;
Thence N89°50'W, 600 feet to Corner No. 3, the Southwest Corner;
Thence N0°10'E, 1500 feet to Corner No. 4, the Northwest Corner;
Thence S89°50'E, 600 feet to Corner No. 1, the Northeast Corner;
the place of beginning.

The location of each corner of the claim is shown on the claim map that is filed herewith. The number, location and markings on each boundary or corner monument is as follows:

<u>Location</u>	<u>Markings</u>	<u>Description</u>
No 1: <u>Corner No. 1</u>	<u>NE Cor. JimBob 156</u>	<u>1 1/2" x 1 1/2" Wood Post, 4' Long</u>
No. 2: <u>Corner No. 2</u>	<u>SE Cor. JimBob 156</u>	<u>1 1/2" x 1 1/2" Wood Post, 4' Long</u>
No. 3: <u>Corner No. 3</u>	<u>SW Cor. JimBob 156</u>	<u>1 1/2" x 1 1/2" Wood Post, 4' Long</u>
No. 4: <u>Corner No. 4</u>	<u>NW Cor. JimBob 156</u>	<u>1 1/2" x 1 1/2" Wood Post, 4' Long</u>

As erected on the ground, each boundary or corner is marked as described above by an aluminum tag attached to the monument.

The monumentation and markings of the above mentioned corners on the ground was completed by the 16th day of March, 2000, and the location work consisted of making a claim map as provided in NRS 517.040. Two copies of this map have been filed with the Eureka County Recorder, and the lode claim filing fee has been paid to the County Recorder.

Dated this 16th day of March, 2000.

COUNTY RECORDER STAMP

BOOK 334 PAGE 330
OFFICIAL RECORDS
RECORDED AT THE REQUEST OF
Placer Dome US
00 MAY 24 PM 3:10

EUREKA COUNTY NEVADA
M.H. REBALEATI, RECORDER
FILE NO. FEES 11.50

174472

Cortez Joint Venture
Placer Dome U.S. Inc., Manager
by: [Signature]
E. James Collord, Agent

174473

NOTICE AND CERTIFICATE OF LOCATION OF LODE MINING CLAIM, NEVADA

KNOWN ALL MEN BY THESE PRESENTS, that Cortez Joint Venture, having an address of Star Route HC 66-50, Beowawe, Nevada 89821 has located the JimBob 157 lode mining claim, in Eureka County, in the State of Nevada, on the 16th day of March, 2000.

The claim is located in the:

NE 1/4 Section 8, Township 27 N., Range 48 E., M.D.M.
___ 1/4 Section ___ , Township ___ N., Range ___ E., M.D.M.
___ 1/4 Section ___ , Township ___ N., Range ___ E., M.D.M.
___ 1/4 Section ___ , Township ___ N., Range ___ E., M.D.M.

The claim is 1500 feet long and 600 feet wide and 10 feet is claimed in a N0°10'E direction along the length of the claim and 1490 feet is claimed in a S0°10'W direction along the length of the claim from the Location Monument at which a Notice of Location is posted, together with 300 feet in width on each side of the center of the claim. The general course of the lode deposit, as can be determined at this time is in a N0°10'E and S0°10'W direction. The description of the claim is as follows:

Beginning at Corner No. 1, the Northeast Corner of the claim;
Thence S0°10'W , 1500 feet to Corner No. 2, the Southeast Corner;
Thence N89°50'W, 600 feet to Corner No. 3, the Southwest Corner;
Thence N0°10'E , 1500 feet to Corner No. 4, the Northwest Corner;
Thence S89°50'E , 600 feet to Corner No. 1, the Northeast Corner;
the place of beginning.

The location of each corner of the claim is shown on the claim map that is filed herewith. The number, location and markings on each boundary or corner monument is as follows:

	<u>Location</u>	<u>Markings</u>	<u>Description</u>
No. 1:	<u>Corner No. 1</u>	<u>NE Cor. JimBob 157</u>	<u>1 1/2" x 1 1/2" Wood Post, 4' Long</u>
No. 2:	<u>Corner No. 2</u>	<u>SE Cor. JimBob 157</u>	<u>1 1/2" x 1 1/2" Wood Post, 4' Long</u>
No. 3:	<u>Corner No. 3</u>	<u>SW Cor. JimBob 157</u>	<u>1 1/2" x 1 1/2" Wood Post, 4' Long</u>
No. 4:	<u>Corner No. 4</u>	<u>NW Cor. JimBob 157</u>	<u>1 1/2" x 1 1/2" Wood Post, 4' Long</u>

As erected on the ground, each boundary or corner is marked as described above by an aluminum tag attached to the monument.

The monumentation and markings of the above mentioned corners on the ground was completed by the 16th day of March, 2000, and the location work consisted of making a claim map as provided in NRS 517.040. Two copies of this map have been filed with the Eureka County Recorder, and the lode claim filing fee has been paid to the County Recorder.

Dated this 16th day of March, 2000.

COUNTY RECORDER STAMP

BOOK 334 PAGE 331
OFFICIAL RECORDS
RECORDED AT THE REQUEST OF
Placer Dome US
00 MAY 24 PM 3:10

EUREKA COUNTY NEVADA
M.H. REBALEATI, RECORDER
FILE NO. FEES 11.50

174473

Cortez Joint Venture
Placer Dome U.S. Inc., Manager
by: [Signature]
E. James Collord, Agent

BOOK 334 PAGE 331

174474

NOTICE AND CERTIFICATE OF LOCATION
OF LODE MINING CLAIM, NEVADA

KNOWN ALL MEN BY THESE PRESENTS, that Cortez Joint Venture, having an address of Star Route HC 66-50, Beowawe, Nevada 89821 has located the JimBob 158 lode mining claim, in Eureka County, in the State of Nevada, on the 16th day of March, 2000.

The claim is located in the:

SE 1/4 Section 5, Township 27N, Range 48E, M.D.M.
NE 1/4 Section 8, Township 27N, Range 48E, M.D.M.
____ 1/4 Section _____, Township _____ N, Range _____ E, M.D.M.
____ 1/4 Section _____, Township _____ N, Range _____ E, M.D.M.

The claim is 1500 feet long and 600 feet wide and 1490 feet is claimed in a N0°10'E direction along the length of the claim and 10 feet is claimed in a S0°10'W direction along the length of the claim from the Location Monument at which a Notice of Location is posted, together with 300 feet in width on each side of the center of the claim. The general course of the lode deposit, as can be determined at this time is in a N0°10'E and S0°10'W direction. The description of the claim is as follows:

Beginning at Corner No. 1, the Northeast Corner of the claim;
Thence S0°10'W, 1500 feet to Corner No. 2, the Southeast Corner;
Thence N89°50'W, 600 feet to Corner No. 3, the Southwest Corner;
Thence N0°10'E, 1500 feet to Corner No. 4, the Northwest Corner;
Thence S89°50'E, 600 feet to Corner No. 1, the Northeast Corner;
the place of beginning.

The location of each corner of the claim is shown on the claim map that is filed herewith. The number, location and markings on each boundary or corner monument is as follows:

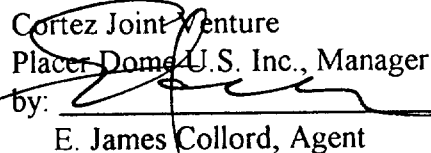
<u>Location</u>	<u>Markings</u>	<u>Description</u>
No. 1: <u>Corner No. 1</u>	<u>NE Cor. JimBob 158</u>	<u>1 1/2" x 1 1/2" Wood Post, 4' Long</u>
No. 2: <u>Corner No. 2</u>	<u>SE Cor. JimBob 158</u>	<u>1 1/2" x 1 1/2" Wood Post, 4' Long</u>
No. 3: <u>Corner No. 3</u>	<u>SW Cor. JimBob 158</u>	<u>1 1/2" x 1 1/2" Wood Post, 4' Long</u>
No. 4: <u>Corner No. 4</u>	<u>NW Cor. JimBob 158</u>	<u>1 1/2" x 1 1/2" Wood Post, 4' Long</u>

As erected on the ground, each boundary or corner is marked as described above by an aluminum tag attached to the monument.

The monumentation and markings of the above mentioned corners on the ground was completed by the 16th day of March, 2000, and the location work consisted of making a claim map as provided in NRS 517.040. Two copies of this map have been filed with the Eureka County Recorder, and the lode claim filing fee has been paid to the County Recorder.

Dated this 16th day of March, 2000.

COUNTY RECORDER STAMP

Cortez Joint Venture
Placer Dome U.S. Inc., Manager
by: 
E. James Collord, Agent

BOOK 334 PAGE 332
OFFICIAL RECORDS
RECORDED AT THE REQUEST OF
Placer Dome US
00 MAY 24 PM 3:10
EUREKA COUNTY NEVADA
M.N. REBALEATI, RECORDER
FILE NO. 174474 FEES \$ 11.50

BOOK 334 PAGE 332

174475

NOTICE AND CERTIFICATE OF LOCATION OF LODE MINING CLAIM, NEVADA

KNOWN ALL MEN BY THESE PRESENTS, that Cortez Joint Venture, having an address of Star Route HC 66-50, Beowawe, Nevada 89821 has located the JimBob 159 lode mining claim, in Eureka County, in the State of Nevada, on the 16th day of March, 2000.

The claim is located in the:

NE 1/4 Section 8, Township 27 N., Range 48 E., M.D.M.
1/4 Section, Township N., Range E., M.D.M.
1/4 Section, Township N., Range E., M.D.M.
1/4 Section, Township N., Range E., M.D.M.

The claim is 1500 feet long and 600 feet wide and 10 feet is claimed in a N0°10'E direction along the length of the claim and 1490 feet is claimed in a S0°10'W direction along the length of the claim from the Location Monument at which a Notice of Location is posted, together with 300 feet in width on each side of the center of the claim. The general course of the lode deposit, as can be determined at this time is in a N0°10'E and S0°10'W direction. The description of the claim is as follows:

Beginning at Corner No. 1, the Northeast Corner of the claim;
Thence S0°10'W, 1500 feet to Corner No. 2, the Southeast Corner;
Thence N89°50'W, 600 feet to Corner No. 3, the Southwest Corner;
Thence N0°10'E, 1500 feet to Corner No. 4, the Northwest Corner;
Thence S89°50'E, 600 feet to Corner No. 1, the Northeast Corner;
the place of beginning.

The location of each corner of the claim is shown on the claim map that is filed herewith. The number, location and markings on each boundary or corner monument is as follows:

Table with 3 columns: Location, Markings, Description. Rows for Corner No. 1, 2, 3, 4 with corresponding bearings, distances, and monument descriptions.

As erected on the ground, each boundary or corner is marked as described above by an aluminum tag attached to the monument.

The monumentation and markings of the above mentioned corners on the ground was completed by the 16th day of March, 2000, and the location work consisted of making a claim map as provided in NRS 517.040. Two copies of this map have been filed with the Eureka County Recorder, and the lode claim filing fee has been paid to the County Recorder.

Dated this 16th day of March, 2000.

COUNTY RECORDER STAMP

BOOK 334 PAGE 333
OFFICIAL RECORDS
RECORDED AT THE REQUEST OF
Placer Dome US
00 MAY 24 PM 3:10

EUREKA COUNTY NEVADA
M.H. REBALEATI, RECORDER
FILE NO. FEES 11.50

Cortez Joint Venture
Placer Dome U.S. Inc., Manager
by: [Signature]
E. James Collord, Agent

174475

BOOK 334 PAGE 333

174476

NOTICE AND CERTIFICATE OF LOCATION OF LODE MINING CLAIM, NEVADA

KNOWN ALL MEN BY THESE PRESENTS, that Cortez Joint Venture, having an address of Star Route HC 66-50, Beowawe, Nevada 89821 has located the JimBob 160 lode mining claim, in Eureka County, in the State of Nevada, on the 16th day of March, 2000.

The claim is located in the:

SW 1/4 Section 4, Township 27 N., Range 48 E., M.D.M.
SE 1/4 Section 5, Township 27 N., Range 48 E., M.D.M.
NE 1/4 Section 8, Township 27 N., Range 48 E., M.D.M.
NW 1/4 Section 9, Township 27 N., Range 48 E., M.D.M.

The claim is 1500 feet long and 600 feet wide and 1490 feet is claimed in a N0°10'E direction along the length of the claim and 10 feet is claimed in a S0°10'W direction along the length of the claim from the Location Monument at which a Notice of Location is posted, together with 300 feet in width on each side of the center of the claim. The general course of the lode deposit, as can be determined at this time is in a N0°10'E and S0°10'W direction. The description of the claim is as follows:

Beginning at Corner No. 1, the Northeast Corner of the claim;
Thence S0°10'W, 1500 feet to Corner No. 2, the Southeast Corner;
Thence N89°50'W, 600 feet to Corner No. 3, the Southwest Corner;
Thence N0°10'E, 1500 feet to Corner No. 4, the Northwest Corner;
Thence S89°50'E, 600 feet to Corner No. 1, the Northeast Corner;
the place of beginning.

The location of each corner of the claim is shown on the claim map that is filed herewith. The number, location and markings on each boundary or corner monument is as follows:

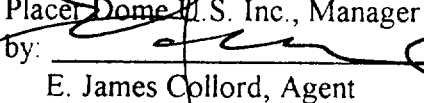
<u>Location</u>	<u>Markings</u>	<u>Description</u>
No 1: <u>Corner No. 1</u>	<u>NE Cor. JimBob 160</u>	<u>1½" x 1½" Wood Post, 4' Long</u>
No. 2: <u>Corner No. 2</u>	<u>SE Cor. JimBob 160</u>	<u>1½" x 1½" Wood Post, 4' Long</u>
No. 3: <u>Corner No. 3</u>	<u>SW Cor. JimBob 160</u>	<u>1½" x 1½" Wood Post, 4' Long</u>
No. 4: <u>Corner No. 4</u>	<u>NW Cor. JimBob 160</u>	<u>1½" x 1½" Wood Post, 4' Long</u>

As erected on the ground, each boundary or corner is marked as described above by an aluminum tag attached to the monument.

The monumentation and markings of the above mentioned corners on the ground was completed by the 16th day of March, 2000, and the location work consisted of making a claim map as provided in NRS 517.040. Two copies of this map have been filed with the Eureka County Recorder, and the lode claim filing fee has been paid to the County Recorder.

Dated this 16th day of March, 2000.

COUNTY RECORDER STAMP

Cortez Joint Venture
Placer Dome U.S. Inc., Manager
by: 
E. James Collord, Agent

BOOK 334 PAGE 334
OFFICIAL RECORDS
RECORDED AT THE REQUEST OF
Placer Dome US
00 MAY 24 PM 3: 10
EUREKA COUNTY NEVADA
M.N. REBALEATI, RECORDER
FILE NO. FEES 11.50
174476

BOOK 334 PAGE 334

174477

NOTICE AND CERTIFICATE OF LOCATION
OF LODE MINING CLAIM, NEVADA

KNOWN ALL MEN BY THESE PRESENTS, that Cortez Joint Venture, having an address of Star Route HC 66-50, Beowawe, Nevada 89821 has located the JimBob 161 lode mining claim, in Eureka County, in the State of Nevada, on the 16th day of March, 2000.

The claim is located in the:

NE 1/4 Section 8, Township 27N, Range 48E, M.D.M.
NW 1/4 Section 9, Township 27N, Range 48E, M.D.M.
____ 1/4 Section _____, Township _____ N, Range _____ E, M.D.M.
____ 1/4 Section _____, Township _____ N, Range _____ E, M.D.M.

The claim is 1500 feet long and 600 feet wide and 10 feet is claimed in a N0°10'E direction along the length of the claim and 1490 feet is claimed in a S0°10'W direction along the length of the claim from the Location Monument at which a Notice of Location is posted, together with 300 feet in width on each side of the center of the claim. The general course of the lode deposit, as can be determined at this time is in a N0°10'E and S0°10'W direction. The description of the claim is as follows:

Beginning at Corner No. 1, the Northeast Corner of the claim;
Thence S0°10'W, 1500 feet to Corner No. 2, the Southeast Corner;
Thence N89°50'W, 600 feet to Corner No. 3, the Southwest Corner;
Thence N0°10'E, 1500 feet to Corner No. 4, the Northwest Corner;
Thence S89°50'E, 600 feet to Corner No. 1, the Northeast Corner,
the place of beginning.

The location of each corner of the claim is shown on the claim map that is filed herewith. The number, location and markings on each boundary or corner monument is as follows:


	<u>Location</u>	<u>Markings</u>	<u>Description</u>
No 1:	<u>Corner No. 1</u>	<u>NE Cor. JimBob 161</u>	<u>1½" x 1½" Wood Post, 4' Long</u>
No. 2:	<u>Corner No. 2</u>	<u>SE Cor. JimBob 161</u>	<u>1½" x 1½" Wood Post, 4' Long</u>
No. 3:	<u>Corner No. 3</u>	<u>SW Cor. JimBob 161</u>	<u>1½" x 1½" Wood Post, 4' Long</u>
No. 4:	<u>Corner No. 4</u>	<u>NW Cor. JimBob 161</u>	<u>1½" x 1½" Wood Post, 4' Long</u>

As erected on the ground, each boundary or corner is marked as described above by an aluminum tag attached to the monument.

The monumentation and markings of the above mentioned corners on the ground was completed by the 16th day of March, 2000, and the location work consisted of making a claim map as provided in NRS 517.040. Two copies of this map have been filed with the Eureka County Recorder, and the lode claim filing fee has been paid to the County Recorder.

Dated this 16th day of March, 2000.

COUNTY RECORDER STAMP

Cortez Joint Venture
Placer Dome U.S. Inc., Manager
by: 
E. James Collord, Agent

BOOK 334 PAGE 335
OFFICIAL RECORDS
RECORDED AT THE REQUEST OF
Placer Dome US
00 MAY 24 PM 3:11
EUREKA COUNTY NEVADA
M.N. REBALEATI, RECORDER
FILE NO. FEES \$11.50

174477

BOOK 334 PAGE 335

174478

NOTICE AND CERTIFICATE OF LOCATION OF LODE MINING CLAIM, NEVADA

KNOWN ALL MEN BY THESE PRESENTS, that Cortez Joint Venture, having an address of Star Route HC 66-50, Beowawe, Nevada 89821 has located the JimBob 169 lode mining claim, in Lander and Eureka Counties, in the State of Nevada, on the 17th day of March, 2000.

The claim is located in the:

SE 1/4 Section 6, Township 27N., Range 48E., M.D.M.
SW 1/4 Section 5, Township 27N., Range 48E., M.D.M.
____ 1/4 Section _____, Township _____, Range _____, M.D.M.
____ 1/4 Section _____, Township _____, Range _____, M.D.M.

The claim is 1500 feet long and 600 feet wide and 10 feet is claimed in a N0°10'E direction along the length of the claim and 1490 feet is claimed in a S0°10'W direction along the length of the claim from the Location Monument at which a Notice of Location is posted, together with 300 feet in width on each side of the center of the claim. The general course of the lode deposit, as can be determined at this time is in a N0°10'E and S0°10'W direction. The description of the claim is as follows:

Beginning at Corner No. 1, the Northeast Corner of the claim;
Thence S0°10'W, 1500 feet to Corner No. 2, the Southeast Corner;
Thence N89°50'W, 600 feet to Corner No. 3, the Southwest Corner;
Thence N0°10'E, 1500 feet to Corner No. 4, the Northwest Corner;
Thence S89°50'E, 600 feet to Corner No. 1, the Northeast Corner;
the place of beginning.

The location of each corner of the claim is shown on the claim map that is filed herewith. The number, location and markings on each boundary or corner monument is as follows:

<u>Location</u>	<u>Markings</u>	<u>Description</u>
No. 1: <u>Corner No. 1</u>	<u>NE Cor. JimBob 169</u>	<u>1½" x 1½" Wood Post, 4' Long</u>
No. 2: <u>Corner No. 2</u>	<u>SE Cor. JimBob 169</u>	<u>1½" x 1½" Wood Post, 4' Long</u>
No. 3: <u>Corner No. 3</u>	<u>SW Cor. JimBob 169</u>	<u>1½" x 1½" Wood Post, 4' Long</u>
No. 4: <u>Corner No. 4</u>	<u>NW Cor. JimBob 169</u>	<u>1½" x 1½" Wood Post, 4' Long</u>

As erected on the ground, each boundary or corner is marked as described above by an aluminum tag attached to the monument.

The monumentation and markings of the above mentioned corners on the ground was completed by the 17th day of March, 2000, and the location work consisted of making a claim map as provided in NRS 517.040. Two copies of this map have been filed with the Lander County Recorder and the Eureka County Recorder, and the lode claim filing fee has been paid to both County Recorders.

Dated this 17th day of March, 2000.

COUNTY RECORDER STAMP

Cortez Joint Venture
Placer Dome U. S. Inc., Manager
by: _____
E. James Collord, Agent

BOOK 334 PAGE 336
OFFICIAL RECORDS
RECORDED AT THE REQUEST OF
Placer Dome US
00 MAY 24 PM 3:11
EUREKA COUNTY NEVADA
M.N. REBALEATI, RECORDER
FILE NO. _____
FEES 11.50
174478

BOOK 334 PAGE 336

174479

NOTICE AND CERTIFICATE OF LOCATION
OF LODE MINING CLAIM, NEVADA

KNOWN ALL MEN BY THESE PRESENTS, that Cortez Joint Venture, having an address of Star Route HC 66-50, Beowawe, Nevada 89821 has located the JimBob 170 lode mining claim, in Lander and Eureka Counties, in the State of Nevada, on the 17th day of March, 2000.

The claim is located in the:

NE 1/4 Section 6, Township 27N., Range 48E., M.D.M.
SE 1/4 Section 6, Township 27N., Range 48E., M.D.M.
NW 1/4 Section 5, Township 27N., Range 48E., M.D.M.
SW 1/4 Section 5, Township 27N., Range 48E., M.D.M.

The claim is 1500 feet long and 600 feet wide and 1490 feet is claimed in a N0°10'E direction along the length of the claim and 10 feet is claimed in a S0°10'W direction along the length of the claim from the Location Monument at which a Notice of Location is posted, together with 300 feet in width on each side of the center of the claim. The general course of the lode deposit, as can be determined at this time is in a N0°10'E and S0°10'W direction. The description of the claim is as follows:

Beginning at Corner No. 1, the Northeast Corner of the claim;
Thence S0°10'W, 1500 feet to Corner No. 2, the Southeast Corner;
Thence N89°50'W, 600 feet to Corner No. 3, the Southwest Corner;
Thence N0°10'E, 1500 feet to Corner No. 4, the Northwest Corner;
Thence S89°50'E, 600 feet to Corner No. 1, the Northeast Corner;
the place of beginning.

The location of each corner of the claim is shown on the claim map that is filed herewith. The number, location and markings on each boundary or corner monument is as follows:

<u>Location</u>	<u>Markings</u>	<u>Description</u>
No 1: <u>Corner No. 1</u>	<u>NE Cor. JimBob 170</u>	<u>1½" x 1½" Wood Post, 4' Long</u>
No. 2: <u>Corner No. 2</u>	<u>SE Cor. JimBob 170</u>	<u>1½" x 1½" Wood Post, 4' Long</u>
No. 3: <u>Corner No. 3</u>	<u>SW Cor. JimBob 170</u>	<u>1½" x 1½" Wood Post, 4' Long</u>
No. 4: <u>Corner No. 4</u>	<u>NW Cor. JimBob 170</u>	<u>1½" x 1½" Wood Post, 4' Long</u>

As erected on the ground, each boundary or corner is marked as described above by an aluminum tag attached to the monument.

The monumentation and markings of the above mentioned corners on the ground was completed by the 17th day of March, 2000, and the location work consisted of making a claim map as provided in NRS 517.040. Two copies of this map have been filed with the Lander County Recorder and the Eureka County Recorder, and the lode claim filing fee has been paid to both County Recorders.

Dated this 17th day of March, 2000.

COUNTY RECORDER STAMP

Cortez Joint Venture
Placer Dome U. S. Inc., Manager
by: [Signature]
E. James Collord, Agent

BOOK 334 PAGE 337
OFFICIAL RECORDS
RECORDED AT THE REQUEST OF
Placer Dome US
00 MAY 24 PH 3: 11
EUREKA COUNTY NEVADA
M.N. REBALEATI, RECORDER
FILE NO. FEES 11.50

174479

BOOK 334 PAGE 337

174480

NOTICE AND CERTIFICATE OF LOCATION
OF LODE MINING CLAIM, NEVADA

KNOWN ALL MEN BY THESE PRESENTS, that Cortez Joint Venture, having an address of Star Route HC 66-50, Beowawe, Nevada 89821 has located the JimBob 171 lode mining claim, in Lander and Eureka Counties, in the State of Nevada, on the 17th day of March, 2000.

The claim is located in the:

SE 1/4 Section 6, Township 27 N., Range 48 E., M.D.M.
SW 1/4 Section 5, Township 27 N., Range 48 E., M.D.M.
____ 1/4 Section _____, Township _____ N., Range _____ E., M.D.M.
____ 1/4 Section _____, Township _____ N., Range _____ E., M.D.M.

The claim is 1500 feet long and 600 feet wide and 10 feet is claimed in a N0°10'E direction along the length of the claim and 1490 feet is claimed in a S0°10'W direction along the length of the claim from the Location Monument at which a Notice of Location is posted, together with 300 feet in width on each side of the center of the claim. The general course of the lode deposit, as can be determined at this time is in a N0°10'E and S0°10'W direction. The description of the claim is as follows:

Beginning at Corner No. 1, the Northeast Corner of the claim;
Thence S0°10'W, 1500 feet to Corner No. 2, the Southeast Corner;
Thence N89°50'W, 600 feet to Corner No. 3, the Southwest Corner;
Thence N0°10'E, 1500 feet to Corner No. 4, the Northwest Corner;
Thence S89°50'E, 600 feet to Corner No. 1, the Northeast Corner;
the place of beginning.

The location of each corner of the claim is shown on the claim map that is filed herewith. The number, location and markings on each boundary or corner monument is as follows:

<u>Location</u>	<u>Markings</u>	<u>Description</u>
No. 1: <u>Corner No. 1</u>	<u>NE Cor. JimBob 171</u>	<u>1 1/2" x 1 1/2" Wood Post, 4' Long</u>
No. 2: <u>Corner No. 2</u>	<u>SE Cor. JimBob 171</u>	<u>1 1/2" x 1 1/2" Wood Post, 4' Long</u>
No. 3: <u>Corner No. 3</u>	<u>SW Cor. JimBob 171</u>	<u>1 1/2" x 1 1/2" Wood Post, 4' Long</u>
No. 4: <u>Corner No. 4</u>	<u>NW Cor. JimBob 171</u>	<u>1 1/2" x 1 1/2" Wood Post, 4' Long</u>

As erected on the ground, each boundary or corner is marked as described above by an aluminum tag attached to the monument.

The monumentation and markings of the above mentioned corners on the ground was completed by the 17th day of March, 2000, and the location work consisted of making a claim map as provided in NRS 517.040. Two copies of this map have been filed with the Lander County Recorder and the Eureka County Recorder, and the lode claim filing fee has been paid to both County Recorders.

Dated this 17th day of March, 2000.

COUNTY RECORDER STAMP

Cortez Joint Venture
Placer Dome U.S. Inc., Manager
by: [Signature]
E. James Collord, Agent

BOOK 334 PAGE 338
OFFICIAL RECORDS
RECORDED AT THE REQUEST OF
Placer Dome US
00 MAY 24 PM 3:11

EUREKA COUNTY NEVADA
M.N. REBALEATI, RECORDER
FILE NO. FEES 11.50

BOOK 334 PAGE 338 **174480**

174481

NOTICE AND CERTIFICATE OF LOCATION
OF LODE MINING CLAIM, NEVADA

KNOWN ALL MEN BY THESE PRESENTS, that Cortez Joint Venture, having an address of Star Route HC 66-50, Beowawe, Nevada 89821 has located the JimBob 172 lode mining claim, in Eureka County, in the State of Nevada, on the 17th day of March, 2000.

The claim is located in the:

NW 1/4 Section 5, Township 27 N., Range 48 E., M.D.M.
SW 1/4 Section 5, Township 27 N., Range 48 E., M.D.M.
____ 1/4 Section _____, Township _____, Range _____, M.D.M.
____ 1/4 Section _____, Township _____, Range _____, M.D.M.

The claim is 1500 feet long and 600 feet wide and 1490 feet is claimed in a N0°10'E direction along the length of the claim and 10 feet is claimed in a S0°10'W direction along the length of the claim from the Location Monument at which a Notice of Location is posted, together with 300 feet in width on each side of the center of the claim. The general course of the lode deposit, as can be determined at this time is in a N0°10'E and S0°10'W direction. The description of the claim is as follows:

Beginning at Corner No. 1, the Northeast Corner of the claim;
Thence S0°10'W, 1500 feet to Corner No. 2, the Southeast Corner;
Thence N89°50'W, 600 feet to Corner No. 3, the Southwest Corner;
Thence N0°10'E, 1500 feet to Corner No. 4, the Northwest Corner;
Thence S89°50'E, 600 feet to Corner No. 1, the Northeast Corner;
the place of beginning.

The location of each corner of the claim is shown on the claim map that is filed herewith. The number, location and markings on each boundary or corner monument is as follows:

<u>Location</u>	<u>Markings</u>	<u>Description</u>
No 1: <u>Corner No. 1</u>	<u>NE Cor. JimBob 172</u>	<u>1½" x 1½" Wood Post, 4' Long</u>
No. 2: <u>Corner No. 2</u>	<u>SE Cor. JimBob 172</u>	<u>1½" x 1½" Wood Post, 4' Long</u>
No. 3: <u>Corner No. 3</u>	<u>SW Cor. JimBob 172</u>	<u>1½" x 1½" Wood Post, 4' Long</u>
No. 4: <u>Corner No. 4</u>	<u>NW Cor. JimBob 172</u>	<u>1½" x 1½" Wood Post, 4' Long</u>

As erected on the ground, each boundary or corner is marked as described above by an aluminum tag attached to the monument.

The monumentation and markings of the above mentioned corners on the ground was completed by the 17th day of March, 2000, and the location work consisted of making a claim map as provided in NRS 517.040. Two copies of this map have been filed with the Eureka County Recorder, and the lode claim filing fee has been paid to the County Recorder.

Dated this 17th day of March, 2000.

COUNTY RECORDER STAMP

Cortez Joint Venture
Placer Dome U.S. Inc., Manager
by: _____
E. James Collord, Agent

BOOK 334 PAGE 339
OFFICIAL RECORDS
RECORDED AT THE REQUEST OF
Placer Dome US
00 MAY 24 PM 3:12

EUREKA COUNTY NEVADA
M.N. REBALEATI, RECORDER
FILE NO. FEES 11.50

BOOK 334 PAGE 339

174481

174482

NOTICE AND CERTIFICATE OF LOCATION OF LODE MINING CLAIM, NEVADA

KNOWN ALL MEN BY THESE PRESENTS, that Cortez Joint Venture, having an address of Star Route HC 66-50, Beowawe, Nevada 89821 has located the JimBob 173 lode mining claim, in Eureka County, in the State of Nevada, on the 17th day of March, 2000.

The claim is located in the:

- SW 1/4 Section 5, Township 27 N., Range 48E., M.D.M.
- 1/4 Section , Township N., Range E., M.D.M.
- 1/4 Section , Township N., Range E., M.D.M.
- 1/4 Section , Township N., Range E., M.D.M.

The claim is 1500 feet long and 600 feet wide and 10 feet is claimed in a N0°10'E direction along the length of the claim and 1490 feet is claimed in a S0°10'W direction along the length of the claim from the Location Monument at which a Notice of Location is posted, together with 300 feet in width on each side of the center of the claim. The general course of the lode deposit, as can be determined at this time is in a N0°10'E and S0°10'W direction. The description of the claim is as follows:

Beginning at Corner No. 1, the Northeast Corner of the claim;
Thence S0°10'W, 1500 feet to Corner No. 2, the Southeast Corner;
Thence N89°50'W, 600 feet to Corner No. 3, the Southwest Corner;
Thence N0°10'E, 1500 feet to Corner No. 4, the Northwest Corner;
Thence S89°50'E, 600 feet to Corner No. 1, the Northeast Corner;
the place of beginning.

The location of each corner of the claim is shown on the claim map that is filed herewith. The number, location and markings on each boundary or corner monument is as follows:

<u>Location</u>	<u>Markings</u>	<u>Description</u>
No 1: <u>Corner No. 1</u>	<u>NE Cor. JimBob 173</u>	<u>1½" x 1½" Wood Post, 4' Long</u>
No. 2: <u>Corner No. 2</u>	<u>SE Cor. JimBob 173</u>	<u>1½" x 1½" Wood Post, 4' Long</u>
No. 3: <u>Corner No. 3</u>	<u>SW Cor. JimBob 173</u>	<u>1½" x 1½" Wood Post, 4' Long</u>
No. 4: <u>Corner No. 4</u>	<u>NW Cor. JimBob 173</u>	<u>1½" x 1½" Wood Post, 4' Long</u>

As erected on the ground, each boundary or corner is marked as described above by an aluminum tag attached to the monument.

The monumentation and markings of the above mentioned corners on the ground was completed by the 17th day of March, 2000, and the location work consisted of making a claim map as provided in NRS 517.040. Two copies of this map have been filed with the Eureka County Recorder, and the lode claim filing fee has been paid to the County Recorder.

Dated this 17th day of March, 2000.

COUNTY RECORDER STAMP

Cortez Joint Venture
Placer Dome U.S. Inc., Manager
by: [Signature]
E. James Collord, Agent

BOOK 334 PAGE 340
OFFICIAL RECORDS
RECORDED AT THE REQUEST OF
Placer Dome US
00 MAY 24 PM 3:12

EUREKA COUNTY NEVADA
M.N. REBALEATI, RECORDER
FILE NO. FEES 11.50

174482

BOOK 334 PAGE 340

174483

NOTICE AND CERTIFICATE OF LOCATION OF LODE MINING CLAIM, NEVADA

KNOWN ALL MEN BY THESE PRESENTS, that Cortez Joint Venture, having an address of Star Route HC 66-50, Beowawe, Nevada 89821 has located the JimBob 174 lode mining claim, in Eureka County, in the State of Nevada, on the 17th day of March, 2000.

The claim is located in the:

NW 1/4 Section 5, Township 27N, Range 48E, M.D.M.
SW 1/4 Section 5, Township 27N, Range 48E, M.D.M.
1/4 Section, Township N, Range E, M.D.M.
1/4 Section, Township N, Range E, M.D.M.

The claim is 1500 feet long and 600 feet wide and 1490 feet is claimed in a N0°10'E direction along the length of the claim and 10 feet is claimed in a S0°10'W direction along the length of the claim from the Location Monument at which a Notice of Location is posted, together with 300 feet in width on each side of the center of the claim. The general course of the lode deposit, as can be determined at this time is in a N0°10'E and S0°10'W direction. The description of the claim is as follows:

Beginning at Corner No. 1, the Northeast Corner of the claim; Thence S0°10'W, 1500 feet to Corner No. 2, the Southeast Corner; Thence N89°50'W, 600 feet to Corner No. 3, the Southwest Corner; Thence N0°10'E, 1500 feet to Corner No. 4, the Northwest Corner; Thence S89°50'E, 600 feet to Corner No. 1, the Northeast Corner; the place of beginning.

The location of each corner of the claim is shown on the claim map that is filed herewith. The number, location and markings on each boundary or corner monument is as follows:

Table with 3 columns: Location, Markings, Description. Rows for Corner No. 1, 2, 3, and 4 with corresponding bearings, distances, and monument details.

As erected on the ground, each boundary or corner is marked as described above by an aluminum tag attached to the monument.

The monumentation and markings of the above mentioned corners on the ground was completed by the 17th day of March, 2000, and the location work consisted of making a claim map as provided in NRS 517.040. Two copies of this map have been filed with the Eureka County Recorder, and the lode claim filing fee has been paid to the County Recorder.

Dated this 17th day of March, 2000.

COUNTY RECORDER STAMP

Cortez Joint Venture
Placer Dome U.S. Inc., Manager
by E. James Collord, Agent

BOOK 334 PAGE 341
OFFICIAL RECORDS
RECORDED AT THE REQUEST OF
Placer Dome US
00 MAY 24 PM 3:12
EUREKA COUNTY NEVADA
M.N. REBALEATI, RECORDER
FILE NO. FEES 11.50

BOOK 334 PAGE 341

174483

174484

NOTICE AND CERTIFICATE OF LOCATION
OF LODE MINING CLAIM, NEVADA

KNOWN ALL MEN BY THESE PRESENTS, that Cortez Joint Venture, having an address of Star Route HC 66-50, Beowawe, Nevada 89821 has located the JimBob 175 lode mining claim, in Eureka County, in the State of Nevada, on the 17th day of March, 2000.

The claim is located in the:

SW 1/4 Section 5, Township 27N., Range 48E., M.D.M.
____ 1/4 Section _____, Township _____, Range _____, M.D.M.
____ 1/4 Section _____, Township _____, Range _____, M.D.M.
____ 1/4 Section _____, Township _____, Range _____, M.D.M.

The claim is 1500 feet long and 600 feet wide and 10 feet is claimed in a N0°10'E direction along the length of the claim and 1490 feet is claimed in a S0°10'W direction along the length of the claim from the Location Monument at which a Notice of Location is posted, together with 300 feet in width on each side of the center of the claim. The general course of the lode deposit, as can be determined at this time is in a N0°10'E and S0°10'W direction. The description of the claim is as follows:

Beginning at Corner No. 1, the Northeast Corner of the claim;
Thence S0°10'W, 1500 feet to Corner No. 2, the Southeast Corner;
Thence N89°50'W, 600 feet to Corner No. 3, the Southwest Corner;
Thence N0°10'E, 1500 feet to Corner No. 4, the Northwest Corner;
Thence S89°50'E, 600 feet to Corner No. 1, the Northeast Corner;
the place of beginning.

The location of each corner of the claim is shown on the claim map that is filed herewith. The number, location and markings on each boundary or corner monument is as follows:

<u>Location</u>	<u>Markings</u>	<u>Description</u>
No 1: <u>Corner No. 1</u>	<u>NE Cor. JimBob 175</u>	<u>1 1/2" x 1 1/2" Wood Post, 4' Long</u>
No. 2: <u>Corner No. 2</u>	<u>SE Cor. JimBob 175</u>	<u>1 1/2" x 1 1/2" Wood Post, 4' Long</u>
No. 3: <u>Corner No. 3</u>	<u>SW Cor. JimBob 175</u>	<u>1 1/2" x 1 1/2" Wood Post, 4' Long</u>
No. 4: <u>Corner No. 4</u>	<u>NW Cor. JimBob 175</u>	<u>1 1/2" x 1 1/2" Wood Post, 4' Long</u>

As erected on the ground, each boundary or corner is marked as described above by an aluminum tag attached to the monument.

The monumentation and markings of the above mentioned corners on the ground was completed by the 17th day of March, 2000, and the location work consisted of making a claim map as provided in NRS 517.040. Two copies of this map have been filed with the Eureka County Recorder, and the lode claim filing fee has been paid to the County Recorder.

Dated this 17th day of March, 2000.

COUNTY RECORDER STAMP

Cortez Joint Venture
Placer Dome U.S. Inc., Manager
by: [Signature]
E. James Collord, Agent

BOOK 334 PAGE 342
OFFICIAL RECORDS
RECORDED AT THE REQUEST OF
Placer Dome US
00 MAY 24 PM 3:12

EUREKA COUNTY NEVADA
M.N. REBALEATI, RECORDER
FILE NO. _____
FEES \$11.50

BOOK 334 PAGE 342

174484

174485

NOTICE AND CERTIFICATE OF LOCATION
OF LODE MINING CLAIM, NEVADA

KNOWN ALL MEN BY THESE PRESENTS, that Cortez Joint Venture, having an address of Star Route HC 66-50, Beowawe, Nevada 89821 has located the JimBob 176 lode mining claim, in Eureka County, in the State of Nevada, on the 17th day of March, 2000.

The claim is located in the:

NW 1/4 Section 5, Township 27 N., Range 48 E., M.D.M.
SW 1/4 Section 5, Township 27 N., Range 48 E., M.D.M.
____ 1/4 Section _____, Township _____ N., Range _____ E., M.D.M.
____ 1/4 Section _____, Township _____ N., Range _____ E., M.D.M.

The claim is 1500 feet long and 600 feet wide and 1490 feet is claimed in a N0°10'E direction along the length of the claim and 10 feet is claimed in a S0°10'W direction along the length of the claim from the Location Monument at which a Notice of Location is posted, together with 300 feet in width on each side of the center of the claim. The general course of the lode deposit, as can be determined at this time is in a N0°10'E and S0°10'W direction. The description of the claim is as follows:

Beginning at Corner No. 1, the Northeast Corner of the claim;
Thence S0°10'W, 1500 feet to Corner No. 2, the Southeast Corner;
Thence N89°50'W, 600 feet to Corner No. 3, the Southwest Corner;
Thence N0°10'E, 1500 feet to Corner No. 4, the Northwest Corner;
Thence S89°50'E, 600 feet to Corner No. 1, the Northeast Corner;
the place of beginning.

The location of each corner of the claim is shown on the claim map that is filed herewith. The number, location and markings on each boundary or corner monument is as follows:

<u>Location</u>	<u>Markings</u>	<u>Description</u>
No 1: <u>Corner No. 1</u>	<u>NE Cor. JimBob 176</u>	<u>1½" x 1½" Wood Post, 4' Long</u>
No. 2: <u>Corner No. 2</u>	<u>SE Cor. JimBob 176</u>	<u>1½" x 1½" Wood Post, 4' Long</u>
No. 3: <u>Corner No. 3</u>	<u>SW Cor. JimBob 176</u>	<u>1½" x 1½" Wood Post, 4' Long</u>
No. 4: <u>Corner No. 4</u>	<u>NW Cor. JimBob 176</u>	<u>1½" x 1½" Wood Post, 4' Long</u>

As erected on the ground, each boundary or corner is marked as described above by an aluminum tag attached to the monument.

The monumentation and markings of the above mentioned corners on the ground was completed by the 17th day of March, 2000, and the location work consisted of making a claim map as provided in NRS 517.040. Two copies of this map have been filed with the Eureka County Recorder, and the lode claim filing fee has been paid to the County Recorder.

Dated this 17th day of March, 2000.

COUNTY RECORDER STAMP

Cortez Joint Venture
Placer Dome U.S. Inc., Manager
by: [Signature]
E. James Collord, Agent

BOOK 334 PAGE 343
OFFICIAL RECORDS
RECORDED AT THE REQUEST OF
Placer Dome U.S.
00 MAY 24 PM 3:12

EUREKA COUNTY NEVADA
M.N. REBALEATI, RECORDER
FILE NO. _____ FEES 11.50

BOOK 334 PAGE 343

174485

174486

NOTICE AND CERTIFICATE OF LOCATION
OF LODE MINING CLAIM, NEVADA

KNOWN ALL MEN BY THESE PRESENTS, that Cortez Joint Venture, having an address of Star Route HC 66-50, Beowawe, Nevada 89821 has located the JimBob 177 lode mining claim, in Eureka County, in the State of Nevada, on the 17th day of March, 2000.

The claim is located in the:

SW 1/4 Section 5, Township 27N., Range 48E., M.D.M.
____ 1/4 Section ____ , Township ____ N., Range ____ E., M.D.M.
____ 1/4 Section ____ , Township ____ N., Range ____ E., M.D.M.
____ 1/4 Section ____ , Township ____ N., Range ____ E., M.D.M.

The claim is 1500 feet long and 600 feet wide and 10 feet is claimed in a N0°10'E direction along the length of the claim and 1420 feet is claimed in a S0°10'W direction along the length of the claim from the Location Monument at which a Notice of Location is posted, together with 300 feet in width on each side of the center of the claim. The general course of the lode deposit, as can be determined at this time is in a N0°10'E and S0°10'W direction. The description of the claim is as follows:

Beginning at Corner No. 1, the Northeast Corner of the claim;
Thence S0°10'W , 1500 feet to Corner No. 2, the Southeast Corner;
Thence N89°50'W, 600 feet to Corner No. 3, the Southwest Corner;
Thence N0°10'E , 1500 feet to Corner No. 4, the Northwest Corner;
Thence S89°50'E , 600 feet to Corner No. 1, the Northeast Corner;
the place of beginning.

The location of each corner of the claim is shown on the claim map that is filed herewith. The number, location and markings on each boundary or corner monument is as follows:

<u>Location</u>	<u>Markings</u>	<u>Description</u>
No 1: <u>Corner No. 1</u>	<u>NE Cor. JimBob 177</u>	<u>1 1/2" x 1 1/2" Wood Post, 4' Long</u>
No. 2: <u>Corner No. 2</u>	<u>SE Cor. JimBob 177</u>	<u>1 1/2" x 1 1/2" Wood Post, 4' Long</u>
No. 3: <u>Corner No. 3</u>	<u>SW Cor. JimBob 177</u>	<u>1 1/2" x 1 1/2" Wood Post, 4' Long</u>
No. 4: <u>Corner No. 4</u>	<u>NW Cor. JimBob 177</u>	<u>1 1/2" x 1 1/2" Wood Post, 4' Long</u>

As erected on the ground, each boundary or corner is marked as described above by an aluminum tag attached to the monument.

The monumentation and markings of the above mentioned corners on the ground was completed by the 17th day of March , 2000 , and the location work consisted of making a claim map as provided in NRS 517.040. Two copies of this map have been filed with the Eureka County Recorder, and the lode claim filing fee has been paid to the County Recorder.

Dated this 17th day of March , 2000 .

COUNTY RECORDER STAMP

Cortez Joint Venture
Placer Dome U.S. Inc., Manager
by: [Signature]
E. James Collord, Agent

BOOK 334 PAGE 344
OFFICIAL RECORDS
RECORDED AT THE REQUEST OF
Placer Dome US
00 MAY 24 PM 3: 12
EUREKA COUNTY NEVADA
M.H. REBALEATI, RECORDER
FILE NO. _____ FEES 11.50

BOOK 334 PAGE 344

174486

174487

NOTICE AND CERTIFICATE OF LOCATION
OF LODE MINING CLAIM, NEVADA

KNOWN ALL MEN BY THESE PRESENTS, that Cortez Joint Venture, having an address of Star Route HC 66-50, Beowawe, Nevada 89821 has located the JimBob 178 lode mining claim, in Eureka County, in the State of Nevada, on the 17th day of March, 2000.

The claim is located in the:

NE 1/4 Section 5, Township 27N., Range 48E., M.D.M.
SE 1/4 Section 5, Township 27N., Range 48E., M.D.M.
SW 1/4 Section 5, Township 27N., Range 48E., M.D.M.
NW 1/4 Section 5, Township 27N., Range 48E., M.D.M.

The claim is 1500 feet long and 600 feet wide and 1490 feet is claimed in a N0°10'E direction along the length of the claim and 10 feet is claimed in a S0°10'W direction along the length of the claim from the Location Monument at which a Notice of Location is posted, together with 300 feet in width on each side of the center of the claim. The general course of the lode deposit, as can be determined at this time is in a N0°10'E and S0°10'W direction. The description of the claim is as follows:

Beginning at Corner No. 1, the Northeast Corner of the claim;
Thence S0°10'W, 1500 feet to Corner No. 2, the Southeast Corner;
Thence N89°50'W, 600 feet to Corner No. 3, the Southwest Corner;
Thence N0°10'E, 1500 feet to Corner No. 4, the Northwest Corner;
Thence S89°50'E, 600 feet to Corner No. 1, the Northeast Corner;
the place of beginning.

The location of each corner of the claim is shown on the claim map that is filed herewith. The number, location and markings on each boundary or corner monument is as follows:

	<u>Location</u>	<u>Markings</u>	<u>Description</u>
No 1:	<u>Corner No. 1</u>	<u>NE Cor. JimBob 178</u>	<u>1½" x 1½" Wood Post, 4' Long</u>
No. 2:	<u>Corner No. 2</u>	<u>SE Cor. JimBob 178</u>	<u>1½" x 1½" Wood Post, 4' Long</u>
No. 3:	<u>Corner No. 3</u>	<u>SW Cor. JimBob 178</u>	<u>1½" x 1½" Wood Post, 4' Long</u>
No. 4:	<u>Corner No. 4</u>	<u>NW Cor. JimBob 178</u>	<u>1½" x 1½" Wood Post, 4' Long</u>

As erected on the ground, each boundary or corner is marked as described above by an aluminum tag attached to the monument.


The monumentation and markings of the above mentioned corners on the ground was completed by the 17th day of March, 2000, and the location work consisted of making a claim map as provided in NRS 517.040. Two copies of this map have been filed with the Eureka County Recorder, and the lode claim filing fee has been paid to the County Recorder.

Dated this 17th day of March, 2000.

COUNTY RECORDER STAMP

BOOK 334 PAGE 345
OFFICIAL RECORDS
RECORDED AT THE REQUEST OF
Placer Dome US
00 MAY 24 PM 3:12

EUREKA COUNTY NEVADA
M.N. REBALEATI, RECORDER
FILE NO. FEES 11.50

Cortez Joint Venture
Placer Dome U.S. Inc., Manager
by: 
E. James Collord, Agent

BOOK 334 PAGE 345 **174487**

174488

NOTICE AND CERTIFICATE OF LOCATION
OF LODE MINING CLAIM, NEVADA

KNOWN ALL MEN BY THESE PRESENTS, that Cortez Joint Venture, having an address of Star Route HC 66-50, Beowawe, Nevada 89821 has located the JimBob 179 lode mining claim, in Eureka County, in the State of Nevada, on the 17th day of March, 2000.

The claim is located in the:

SE 1/4 Section 5, Township 27N., Range 48E., M.D.M.
SW 1/4 Section 5, Township 27 N., Range 48 E., M.D.M.
____ 1/4 Section _____, Township _____ N., Range _____ E., M.D.M.
____ 1/4 Section _____, Township _____ N., Range _____ E., M.D.M.

The claim is 1500 feet long and 600 feet wide and 10 feet is claimed in a N0°10'E direction along the length of the claim and 1490 feet is claimed in a S0°10'W direction along the length of the claim from the Location Monument at which a Notice of Location is posted, together with 300 feet in width on each side of the center of the claim. The general course of the lode deposit, as can be determined at this time is in a N0°10'E and S0°10'W direction. The description of the claim is as follows:

Beginning at Corner No. 1, the Northeast Corner of the claim;
Thence S0°10'W, 1500 feet to Corner No. 2, the Southeast Corner;
Thence N89°50'W, 600 feet to Corner No. 3, the Southwest Corner;
Thence N0°10'E, 1500 feet to Corner No. 4, the Northwest Corner;
Thence S89°50'E, 600 feet to Corner No. 1, the Northeast Corner;
the place of beginning.

The location of each corner of the claim is shown on the claim map that is filed herewith. The number, location and markings on each boundary or corner monument is as follows:

<u>Location</u>	<u>Markings</u>	<u>Description</u>
No 1: <u>Corner No. 1</u>	<u>NE Cor. JimBob 179</u>	<u>1½" x 1½" Wood Post, 4' Long</u>
No. 2: <u>Corner No. 2</u>	<u>SE Cor. JimBob 179</u>	<u>1½" x 1½" Wood Post, 4' Long</u>
No. 3: <u>Corner No. 3</u>	<u>SW Cor. JimBob 179</u>	<u>1½" x 1½" Wood Post, 4' Long</u>
No. 4: <u>Corner No. 4</u>	<u>NW Cor. JimBob 179</u>	<u>1½" x 1½" Wood Post, 4' Long</u>

As erected on the ground, each boundary or corner is marked as described above by an aluminum tag attached to the monument.

The monumentation and markings of the above mentioned corners on the ground was completed by the 17th day of March, 2000, and the location work consisted of making a claim map as provided in NRS 517.040. Two copies of this map have been filed with the Eureka County Recorder, and the lode claim filing fee has been paid to the County Recorder.

Dated this 17th day of March, 2000.

COUNTY RECORDER STAMP

Cortez Joint Venture
Placer Dome U.S. Inc., Manager
by: _____
E. James Collord, Agent

BOOK 334 PAGE 346
OFFICIAL RECORDS
RECORDED AT THE REQUEST OF
Placer Dome US
00 MAY 24 PM 3:12
EUREKA COUNTY NEVADA
M.H. REBALEATI, RECORDER
FILE NO. _____ FEES 11.50
174488

BOOK 334 PAGE 346

174489

NOTICE AND CERTIFICATE OF LOCATION
OF LODE MINING CLAIM, NEVADA

KNOWN ALL MEN BY THESE PRESENTS, that Cortez Joint Venture, having an address of Star Route HC 66-50, Beowawe, Nevada 89821 has located the JimBob 184 lode mining claim, in Lander and Eureka Counties, in the State of Nevada, on the 16th day of March, 2000.

The claim is located in the:

NE 1/4 Section 6, Township 27N, Range 48E, M.D.M.
NW 1/4 Section 5, Township 27N, Range 48E, M.D.M.
____ 1/4 Section _____, Township _____, Range _____, M.D.M.
____ 1/4 Section _____, Township _____, Range _____, M.D.M.

The claim is 1500 feet long and 600 feet wide and 1490 feet is claimed in a N0°10'E direction along the length of the claim and 10 feet is claimed in a S0°10'W direction along the length of the claim from the Location Monument at which a Notice of Location is posted, together with 300 feet in width on each side of the center of the claim. The general course of the lode deposit, as can be determined at this time is in a N0°10'E and S0°10'W direction. The description of the claim is as follows:

Beginning at Corner No. 1, the Northeast Corner of the claim;
Thence S0°10'W, 1500 feet to Corner No. 2, the Southeast Corner;
Thence N89°50'W, 600 feet to Corner No. 3, the Southwest Corner;
Thence N0°10'E, 1500 feet to Corner No. 4, the Northwest Corner;
Thence S89°50'E, 600 feet to Corner No. 1, the Northeast Corner;
the place of beginning.

The location of each corner of the claim is shown on the claim map that is filed herewith. The number, location and markings on each boundary or corner monument is as follows:

<u>Location</u>	<u>Markings</u>	<u>Description</u>
No. 1: <u>Corner No. 1</u>	<u>NE Cor. JimBob 184</u>	<u>1 1/2" x 1 1/2" Wood Post, 4' Long</u>
No. 2: <u>Corner No. 2</u>	<u>SE Cor. JimBob 184</u>	<u>1 1/2" x 1 1/2" Wood Post, 4' Long</u>
No. 3: <u>Corner No. 3</u>	<u>SW Cor. JimBob 184</u>	<u>1 1/2" x 1 1/2" Wood Post, 4' Long</u>
No. 4: <u>Corner No. 4</u>	<u>NW Cor. JimBob 184</u>	<u>1 1/2" x 1 1/2" Wood Post, 4' Long</u>

As erected on the ground, each boundary or corner is marked as described above by an aluminum tag attached to the monument.

The monumentation and markings of the above mentioned corners on the ground was completed by the 16th day of March, 2000, and the location work consisted of making a claim map as provided in NRS 517.040. Two copies of this map have been filed with the Lander County Recorder and the Eureka County Recorder, and the lode claim filing fee has been paid to both County Recorders.

Dated this 16th day of March, 2000.

COUNTY RECORDER STAMP

Cortez Joint Venture
Placer Dome U.S. Inc., Manager
by: [Signature]
E. James Collord, Agent

BOOK 334 PAGE 347
OFFICIAL RECORDS
RECORDED AT THE REQUEST OF
Placer Dome US
00 MAY 24 PM 3:12

EUREKA COUNTY NEVADA
M.N. REBALEATI, RECORDER
FILE NO. _____ FEES 11.50

174489

BOOK 334 PAGE 347

174490

NOTICE AND CERTIFICATE OF LOCATION
OF LODE MINING CLAIM, NEVADA

KNOWN ALL MEN BY THESE PRESENTS, that Cortez Joint Venture, having an address of Star Route HC 66-50, Beowawe, Nevada 89821 has located the JimBob 185 lode mining claim, in Eureka County, in the State of Nevada, on the 16th day of March, 2000.

The claim is located in the:

NW 1/4 Section 5, Township 27N., Range 48E., M.D.M.
____ 1/4 Section _____, Township _____, Range _____, M.D.M.
____ 1/4 Section _____, Township _____, Range _____, M.D.M.
____ 1/4 Section _____, Township _____, Range _____, M.D.M.

The claim is 1500 feet long and 600 feet wide and 1490 feet is claimed in a N0°10'E direction along the length of the claim and 10 feet is claimed in a S0°10'W direction along the length of the claim from the Location Monument at which a Notice of Location is posted, together with 300 feet in width on each side of the center of the claim. The general course of the lode deposit, as can be determined at this time is in a N0°10'E and S0°10'W direction. The description of the claim is as follows:

Beginning at Corner No. 1, the Northeast Corner of the claim;
Thence S0°10'W, 1500 feet to Corner No. 2, the Southeast Corner;
Thence N89°50'W, 600 feet to Corner No. 3, the Southwest Corner;
Thence N0°10'E, 1500 feet to Corner No. 4, the Northwest Corner;
Thence S89°50'E, 600 feet to Corner No. 1, the Northeast Corner;
the place of beginning.

The location of each corner of the claim is shown on the claim map that is filed herewith. The number, location and markings on each boundary or corner monument is as follows:

<u>Location</u>	<u>Markings</u>	<u>Description</u>
No 1: <u>Corner No. 1</u>	<u>NE Cor. JimBob 185</u>	<u>1 1/2" x 1 1/2" Wood Post, 4' Long</u>
No. 2: <u>Corner No. 2</u>	<u>SE Cor. JimBob 185</u>	<u>1 1/2" x 1 1/2" Wood Post, 4' Long</u>
No. 3: <u>Corner No. 3</u>	<u>SW Cor. JimBob 185</u>	<u>1 1/2" x 1 1/2" Wood Post, 4' Long</u>
No. 4: <u>Corner No. 4</u>	<u>NW Cor. JimBob 185</u>	<u>1 1/2" x 1 1/2" Wood Post, 4' Long</u>

As erected on the ground, each boundary or corner is marked as described above by an aluminum tag attached to the monument.

The monumentation and markings of the above mentioned corners on the ground was completed by the 16th day of March, 2000, and the location work consisted of making a claim map as provided in NRS 517.040. Two copies of this map have been filed with the Eureka County Recorder, and the lode claim filing fee has been paid to the County Recorder.

Dated this 16th day of March, 2000.

COUNTY RECORDER STAMP

Cortez Joint Venture
Placer Dome U.S. Inc., Manager
by: _____
E. James Collord, Agent

BOOK 334 PAGE 348
OFFICIAL RECORDS
RECORDED AT THE REQUEST OF
Placer Dome U.S.
00 MAY 24 PM 3:12

EUREKA COUNTY NEVADA
M.N. REBALEATI, RECORDER
FILE NO. FEES 11.50

174490

BOOK 334 PAGE 348

174491

NOTICE AND CERTIFICATE OF LOCATION
OF LODE MINING CLAIM, NEVADA

KNOWN ALL MEN BY THESE PRESENTS, that Cortez Joint Venture, having an address of Star Route HC 66-50, Beowawe, Nevada 89821 has located the JimBob 186 lode mining claim, in Eureka County, in the State of Nevada, on the 16th day of March, 2000.

The claim is located in the:

NW 1/4 Section 5, Township 27N, Range 48E, M.D.M.
____ 1/4 Section _____, Township _____N_____, Range _____E_____, M.D.M.
____ 1/4 Section _____, Township _____N_____, Range _____E_____, M.D.M.
____ 1/4 Section _____, Township _____N_____, Range _____E_____, M.D.M.

The claim is 1500 feet long and 600 feet wide and 1490 feet is claimed in a N0°10'E direction along the length of the claim and 10 feet is claimed in a S0°10'W direction along the length of the claim from the Location Monument at which a Notice of Location is posted, together with 300 feet in width on each side of the center of the claim. The general course of the lode deposit, as can be determined at this time is in a N0°10'E and S0°10'W direction. The description of the claim is as follows:

Beginning at Corner No. 1, the Northeast Corner of the claim;
Thence S0°10'W, 1500 feet to Corner No. 2, the Southeast Corner;
Thence N89°50'W, 600 feet to Corner No. 3, the Southwest Corner;
Thence N0°10'E, 1500 feet to Corner No. 4, the Northwest Corner;
Thence S89°50'E, 600 feet to Corner No. 1, the Northeast Corner;
the place of beginning.

The location of each corner of the claim is shown on the claim map that is filed herewith. The number, location and markings on each boundary or corner monument is as follows:

<u>Location</u>	<u>Markings</u>	<u>Description</u>
No. 1: <u>Corner No. 1</u>	<u>NE Cor. JimBob 186</u>	<u>1 1/2" x 1 1/2" Wood Post, 4' Long</u>
No. 2: <u>Corner No. 2</u>	<u>SE Cor. JimBob 186</u>	<u>1 1/2" x 1 1/2" Wood Post, 4' Long</u>
No. 3: <u>Corner No. 3</u>	<u>SW Cor. JimBob 186</u>	<u>1 1/2" x 1 1/2" Wood Post, 4' Long</u>
No. 4: <u>Corner No. 4</u>	<u>NW Cor. JimBob 186</u>	<u>1 1/2" x 1 1/2" Wood Post, 4' Long</u>

As erected on the ground, each boundary or corner is marked as described above by an aluminum tag attached to the monument.

The monumentation and markings of the above mentioned corners on the ground was completed by the 16th day of March, 2000, and the location work consisted of making a claim map as provided in NRS 517.040. Two copies of this map have been filed with the Eureka County Recorder, and the lode claim filing fee has been paid to the County Recorder.

Dated this 16th day of March, 2000.

COUNTY RECORDER STAMP

Cortez Joint Venture
Placer Dome U.S. Inc., Manager
by: _____
E. James Collord, Agent

BOOK 334 PAGE 349
OFFICIAL RECORDS
RECORDED AT THE REQUEST OF
Placer Dome US
00 MAY 24 PM 3:13
EUREKA COUNTY NEVADA
M.N. REBALEATI, RECORDER
FILE NO. _____ FEES 11.50

174491

BOOK 334 PAGE 349

174492

NOTICE AND CERTIFICATE OF LOCATION
OF LODE MINING CLAIM, NEVADA

KNOWN ALL MEN BY THESE PRESENTS, that Cortez Joint Venture, having an address of Star Route HC 66-50, Beowawe, Nevada 89821 has located the JimBob 187 lode mining claim, in Eureka County, in the State of Nevada, on the 16th day of March, 2000.

The claim is located in the:

NW 1/4 Section 5, Township 27N., Range 48E., M.D.M.
____ 1/4 Section _____, Township _____, Range _____, M.D.M.
____ 1/4 Section _____, Township _____, Range _____, M.D.M.
____ 1/4 Section _____, Township _____, Range _____, M.D.M.

The claim is 1500 feet long and 600 feet wide and 1490 feet is claimed in a N0°10'E direction along the length of the claim and 10 feet is claimed in a S0°10'W direction along the length of the claim from the Location Monument at which a Notice of Location is posted, together with 300 feet in width on each side of the center of the claim. The general course of the lode deposit, as can be determined at this time is in a N0°10'E and S0°10'W direction. The description of the claim is as follows:

Beginning at Corner No. 1, the Northeast Corner of the claim;
Thence S0°10'W, 1500 feet to Corner No. 2, the Southeast Corner;
Thence N89°50'W, 600 feet to Corner No. 3, the Southwest Corner;
Thence N0°10'E, 1500 feet to Corner No. 4, the Northwest Corner;
Thence S89°50'E, 600 feet to Corner No. 1, the Northeast Corner;
the place of beginning.

The location of each corner of the claim is shown on the claim map that is filed herewith. The number, location and markings on each boundary or corner monument is as follows:

<u>Location</u>	<u>Markings</u>	<u>Description</u>
No 1: <u>Corner No. 1</u>	<u>NE Cor. JimBob 187</u>	<u>1½" x 1½" Wood Post, 4' Long</u>
No. 2: <u>Corner No. 2</u>	<u>SE Cor. JimBob 187</u>	<u>1½" x 1½" Wood Post, 4' Long</u>
No. 3: <u>Corner No. 3</u>	<u>SW Cor. JimBob 187</u>	<u>1½" x 1½" Wood Post, 4' Long</u>
No. 4: <u>Corner No. 4</u>	<u>NW Cor. JimBob 187</u>	<u>1½" x 1½" Wood Post, 4' Long</u>

As erected on the ground, each boundary or corner is marked as described above by an aluminum tag attached to the monument.

The monumentation and markings of the above mentioned corners on the ground was completed by the 16th day of March, 2000, and the location work consisted of making a claim map as provided in NRS 517.040. Two copies of this map have been filed with the Eureka County Recorder, and the lode claim filing fee has been paid to the County Recorder.

Dated this 16th day of March, 2000.

COUNTY RECORDER STAMP

Cortez Joint Venture
Placer Dome U.S. Inc., Manager
by: _____
E. James Collord, Agent

BOOK 334 PAGE 350
OFFICIAL RECORDS
RECORDED AT THE REQUEST OF
Placer Dome US
00 MAY 24 PM 3:13
EUREKA COUNTY NEVADA
M.N. REBALEATI, RECORDER
FILE NO. FEES 11.50

174492

BOOK 334 PAGE 350

174493

NOTICE AND CERTIFICATE OF LOCATION
OF LODE MINING CLAIM, NEVADA

KNOWN ALL MEN BY THESE PRESENTS, that Cortez Joint Venture, having an address of Star Route HC 66-50, Beowawe, Nevada 89821 has located the JimBob 188 lode mining claim, in Eureka County, in the State of Nevada, on the 16th day of March, 2000.

The claim is located in the:

NW 1/4 Section 5, Township 27N., Range 48E., M.D.M.
NE 1/4 Section 5, Township 27N., Range 48E., M.D.M.
____ 1/4 Section _____, Township _____N., Range _____E., M.D.M.
____ 1/4 Section _____, Township _____N., Range _____E., M.D.M.

The claim is 1500 feet long and 600 feet wide and 1490 feet is claimed in a N0°10'E direction along the length of the claim and 10 feet is claimed in a S0°10'W direction along the length of the claim from the Location Monument at which a Notice of Location is posted, together with 300 feet in width on each side of the center of the claim. The general course of the lode deposit, as can be determined at this time is in a N0°10'E and S0°10'W direction. The description of the claim is as follows:

Beginning at Corner No. 1, the Northeast Corner of the claim;
Thence S0°10'W, 1500 feet to Corner No. 2, the Southeast Corner;
Thence N89°50'W, 600 feet to Corner No. 3, the Southwest Corner;
Thence N0°10'E, 1500 feet to Corner No. 4, the Northwest Corner;
Thence S89°50'E, 600 feet to Corner No. 1, the Northeast Corner;
the place of beginning.

The location of each corner of the claim is shown on the claim map that is filed herewith. The number, location and markings on each boundary or corner monument is as follows:

<u>Location</u>	<u>Markings</u>	<u>Description</u>
No 1: <u>Corner No. 1</u>	<u>NE Cor. JimBob 188</u>	<u>1½" x 1½" Wood Post, 4' Long</u>
No. 2: <u>Corner No. 2</u>	<u>SE Cor. JimBob 188</u>	<u>1½" x 1½" Wood Post, 4' Long</u>
No. 3: <u>Corner No. 3</u>	<u>SW Cor. JimBob 188</u>	<u>1½" x 1½" Wood Post, 4' Long</u>
No. 4: <u>Corner No. 4</u>	<u>NW Cor. JimBob 188</u>	<u>1½" x 1½" Wood Post, 4' Long</u>

As erected on the ground, each boundary or corner is marked as described above by an aluminum tag attached to the monument.

The monumentation and markings of the above mentioned corners on the ground was completed by the 16th day of March, 2000, and the location work consisted of making a claim map as provided in NRS 517.040. Two copies of this map have been filed with the Eureka County Recorder, and the lode claim filing fee has been paid to the County Recorder.

Dated this 16th day of March, 2000.

COUNTY RECORDER STAMP

Cortez Joint Venture
Placer Dome U.S. Inc., Manager
by: [Signature]
E. James Collord, Agent

BOOK 334 PAGE 351
OFFICIAL RECORDS
RECORDED AT THE REQUEST OF
Placer Dome US
00 MAY 24 PM 3:13
EUREKA COUNTY NEVADA
M.N. REBALEATI, RECORDER
FILE NO. _____ FEES 11.50
174493

BOOK 334 PAGE 351

NOTICE AND CERTIFICATE OF LOCATION
OF LODE MINING CLAIM, NEVADA

KNOWN ALL MEN BY THESE PRESENTS, that Cortez Joint Venture, having an address of Star Route HC 66-50, Beowawe, Nevada 89821 has located the JimBob 189 lode mining claim, in Eureka County, in the State of Nevada, on the 17th day of March, 2000.

The claim is located in the:

NE 1/4 Section S, Township 27N., Range 48E., M.D.M.
____ 1/4 Section _____, Township N., Range E., M.D.M.
____ 1/4 Section _____, Township N., Range E., M.D.M.
____ 1/4 Section _____, Township N., Range E., M.D.M.

The claim is 1500 feet long and 600 feet wide and 10 feet is claimed in a N0°10'E direction along the length of the claim and 1490 feet is claimed in a S0°10'W direction along the length of the claim from the Location Monument at which a Notice of Location is posted, together with 300 feet in width on each side of the center of the claim. The general course of the lode deposit, as can be determined at this time is in a N0°10'E and S0°10'W direction. The description of the claim is as follows:

Beginning at Corner No. 1, the Northeast Corner of the claim;
Thence S0°10'W, 1500 feet to Corner No. 2, the Southeast Corner;
Thence N89°50'W, 600 feet to Corner No. 3, the Southwest Corner;
Thence N0°10'E, 1500 feet to Corner No. 4, the Northwest Corner;
Thence S89°50'E, 600 feet to Corner No. 1, the Northeast Corner;
the place of beginning.

The location of each corner of the claim is shown on the claim map that is filed herewith. The number, location and markings on each boundary or corner monument is as follows:

<u>Location</u>	<u>Markings</u>	<u>Description</u>
No 1: <u>Corner No. 1</u>	<u>NE Cor. JimBob 189</u>	<u>1½" x 1½" Wood Post, 4' Long</u>
No. 2: <u>Corner No. 2</u>	<u>SE Cor. JimBob 189</u>	<u>1½" x 1½" Wood Post, 4' Long</u>
No. 3: <u>Corner No. 3</u>	<u>SW Cor. JimBob 189</u>	<u>1½" x 1½" Wood Post, 4' Long</u>
No. 4: <u>Corner No. 4</u>	<u>NW Cor. JimBob 189</u>	<u>1½" x 1½" Wood Post, 4' Long</u>

As erected on the ground, each boundary or corner is marked as described above by an aluminum tag attached to the monument.

The monumentation and markings of the above mentioned corners on the ground was completed by the 17th day of March, 2000, and the location work consisted of making a claim map as provided in NRS 517.040. Two copies of this map have been filed with the Eureka County Recorder, and the lode claim filing fee has been paid to the County Recorder.

Dated this 17th day of March, 2000.

COUNTY RECORDER STAMP

Cortez Joint Venture
Placer Dome U.S. Inc., Manager
by: [Signature]
E. James Collord, Agent

BOOK 334 PAGE 352
OFFICIAL RECORDS
RECORDED AT THE REQUEST OF
Placer Dome U.S.
00 MAY 24 PM 3:13

EUREKA COUNTY NEVADA
M.N. REBALEATI, RECORDER
FILE NO. FEES 11.50

174495

NOTICE AND CERTIFICATE OF LOCATION OF LODE MINING CLAIM, NEVADA

KNOWN ALL MEN BY THESE PRESENTS, that Cortez Joint Venture, having an address of Star Route HC 66-50, Beowawe, Nevada 89821 has located the JimBob 190 lode mining claim, in Eureka County, in the State of Nevada, on the 17th day of March, 2000.

The claim is located in the:

NE 1/4 Section 5, Township 27 N., Range 48 E., M.D.M.
1/4 Section , Township N., Range E., M.D.M.
1/4 Section , Township N., Range E., M.D.M.
1/4 Section , Township N., Range E., M.D.M.

The claim is 1500 feet long and 600 feet wide and 10 feet is claimed in a N0°10'E direction along the length of the claim and 1490 feet is claimed in a S0°10'W direction along the length of the claim from the Location Monument at which a Notice of Location is posted, together with 300 feet in width on each side of the center of the claim. The general course of the lode deposit, as can be determined at this time is in a N0°10'E and S0°10'W direction. The description of the claim is as follows:

Beginning at Corner No. 1, the Northeast Corner of the claim;
Thence S0°10'W, 1500 feet to Corner No. 2, the Southeast Corner;
Thence N89°50'W, 600 feet to Corner No. 3, the Southwest Corner;
Thence N0°10'E, 1500 feet to Corner No. 4, the Northwest Corner;
Thence S89°50'E, 600 feet to Corner No. 1, the Northeast Corner;
the place of beginning.

The location of each corner of the claim is shown on the claim map that is filed herewith. The number, location and markings on each boundary or corner monument is as follows:

Table with 3 columns: Location, Markings, Description. Rows for Corner No. 1 (NE Cor. JimBob 190), Corner No. 2 (SE Cor. JimBob 190), Corner No. 3 (SW Cor. JimBob 190), and Corner No. 4 (NW Cor. JimBob 190).

As erected on the ground, each boundary or corner is marked as described above by an aluminum tag attached to the monument.

The monumentation and markings of the above mentioned corners on the ground was completed by the 17th day of March, 2000, and the location work consisted of making a claim map as provided in NRS 517.040. Two copies of this map have been filed with the Eureka County Recorder, and the lode claim filing fee has been paid to the County Recorder.

Dated this 17th day of March, 2000.

COUNTY RECORDER STAMP

Cortez Joint Venture
Placer Dome U.S. Inc., Manager
by: E. James Collord, Agent

BOOK 334 PAGE 353
OFFICIAL RECORDS
RECORDED AT THE REQUEST OF
Placer Dome US
00 MAY 24 PM 3:13
EUREKA COUNTY NEVADA
M.N. REBALEATI, RECORDER
FILE NO. FEES 11.50
174495

174496

NOTICE AND CERTIFICATE OF LOCATION OF LODE MINING CLAIM, NEVADA

KNOWN ALL MEN BY THESE PRESENTS, that Cortez Joint Venture, having an address of Star Route HC 66-50, Beowawe, Nevada 89821 has located the JimBob 191 lode mining claim, in Eureka County, in the State of Nevada, on the 17th day of March, 2000.

The claim is located in the:

NE 1/4 Section 5, Township 27 N., Range 48 E., M.D.M.
____ 1/4 Section _____, Township _____, Range _____, M.D.M.
____ 1/4 Section _____, Township _____, Range _____, M.D.M.
____ 1/4 Section _____, Township _____, Range _____, M.D.M.

The claim is 1500 feet long and 600 feet wide and 10 feet is claimed in a N0°10'E direction along the length of the claim and 1490 feet is claimed in a S0°10'W direction along the length of the claim from the Location Monument at which a Notice of Location is posted, together with 300 feet in width on each side of the center of the claim. The general course of the lode deposit, as can be determined at this time is in a N0°10'E and S0°10'W direction. The description of the claim is as follows:

Beginning at Corner No. 1, the Northeast Corner of the claim;
Thence S0°10'W, 1500 feet to Corner No. 2, the Southeast Corner;
Thence N89°50'W, 600 feet to Corner No. 3, the Southwest Corner;
Thence N0°10'E, 1500 feet to Corner No. 4, the Northwest Corner;
Thence S89°50'E, 600 feet to Corner No. 1, the Northeast Corner;
the place of beginning.

The location of each corner of the claim is shown on the claim map that is filed herewith. The number, location and markings on each boundary or corner monument is as follows:

<u>Location</u>	<u>Markings</u>	<u>Description</u>
No 1: <u>Corner No. 1</u>	<u>NE Cor. JimBob 191</u>	<u>1½" x 1½" Wood Post, 4' Long</u>
No. 2: <u>Corner No. 2</u>	<u>SE Cor. JimBob 191</u>	<u>1½" x 1½" Wood Post, 4' Long</u>
No. 3: <u>Corner No. 3</u>	<u>SW Cor. JimBob 191</u>	<u>1½" x 1½" Wood Post, 4' Long</u>
No. 4: <u>Corner No. 4</u>	<u>NW Cor. JimBob 191</u>	<u>1½" x 1½" Wood Post, 4' Long</u>

As erected on the ground, each boundary or corner is marked as described above by an aluminum tag attached to the monument.

The monumentation and markings of the above mentioned corners on the ground was completed by the 17th day of March, 2000, and the location work consisted of making a claim map as provided in NRS 517.040. Two copies of this map have been filed with the Eureka County Recorder, and the lode claim filing fee has been paid to the County Recorder.

Dated this 17th day of March, 2000.

COUNTY RECORDER STAMP

Cortez Joint Venture
Placer Dome U.S. Inc., Manager
by: _____
E. James Collord, Agent

BOOK 334 PAGE 354
OFFICIAL RECORDS
RECORDED AT THE REQUEST OF
Placer Dome US
00 MAY 24 PM 3:13

EUREKA COUNTY NEVADA
M.N. REBALEATI, RECORDER
FILE NO. _____ FEES 11.50

174496

174497

NOTICE AND CERTIFICATE OF LOCATION
OF LODE MINING CLAIM, NEVADA

KNOWN ALL MEN BY THESE PRESENTS, that Cortez Joint Venture, having an address of Star Route HC 66-50, Beowawe, Nevada 89821 has located the JimBob 192 lode mining claim, in Eureka County, in the State of Nevada, on the 17th day of March, 2000.

The claim is located in the:

NE 1/4 Section 5, Township 27N, Range 48E, M.D.M.
____ 1/4 Section _____, Township N, Range E, M.D.M.
____ 1/4 Section _____, Township N, Range E, M.D.M.
____ 1/4 Section _____, Township N, Range E, M.D.M.

The claim is 1500 feet long and 600 feet wide and 10 feet is claimed in a N0°10'E direction along the length of the claim and 1490 feet is claimed in a S0°10'W direction along the length of the claim from the Location Monument at which a Notice of Location is posted, together with 300 feet in width on each side of the center of the claim. The general course of the lode deposit, as can be determined at this time is in a N0°10'E and S0°10'W direction. The description of the claim is as follows:

Beginning at Corner No. 1, the Northeast Corner of the claim;
Thence S0°10'W, 1500 feet to Corner No. 2, the Southeast Corner;
Thence N89°50'W, 600 feet to Corner No. 3, the Southwest Corner;
Thence N0°10'E, 1500 feet to Corner No. 4, the Northwest Corner;
Thence S89°50'E, 600 feet to Corner No. 1, the Northeast Corner;
the place of beginning.

The location of each corner of the claim is shown on the claim map that is filed herewith. The number, location and markings on each boundary or corner monument is as follows:

<u>Location</u>	<u>Markings</u>	<u>Description</u>
No 1: <u>Corner No. 1</u>	<u>NE Cor. JimBob 192</u>	<u>1 1/2" x 1 1/2" Wood Post, 4' Long</u>
No. 2: <u>Corner No. 2</u>	<u>SE Cor. JimBob 192</u>	<u>1 1/2" x 1 1/2" Wood Post, 4' Long</u>
No. 3: <u>Corner No. 3</u>	<u>SW Cor. JimBob 192</u>	<u>1 1/2" x 1 1/2" Wood Post, 4' Long</u>
No. 4: <u>Corner No. 4</u>	<u>NW Cor. JimBob 192</u>	<u>1 1/2" x 1 1/2" Wood Post, 4' Long</u>

As erected on the ground, each boundary or corner is marked as described above by an aluminum tag attached to the monument.

The monumentation and markings of the above mentioned corners on the ground was completed by the 17th day of March, 2000, and the location work consisted of making a claim map as provided in NRS 517.040. Two copies of this map have been filed with the Eureka County Recorder, and the lode claim filing fee has been paid to the County Recorder.

Dated this 17th day of March, 2000.

COUNTY RECORDER STAMP

BOOK 334 PAGE 355
OFFICIAL RECORDS
RECORDED AT THE REQUEST OF
Placer Dome US
00 MAY 24 PM 3:13

EUREKA COUNTY NEVADA
M.H. REBALEATI, RECORDER
FILE NO. FEES 11.50

Cortez Joint Venture
Placer Dome U.S. Inc., Manager
by: [Signature]
E. James Collord, Agent

174497

BOOK 334 PAGE 355

174498

NOTICE AND CERTIFICATE OF LOCATION
OF LODE MINING CLAIM, NEVADA

KNOWN ALL MEN BY THESE PRESENTS, that Cortez Joint Venture, having an address of Star Route HC 66-50, Beowawe, Nevada 89821 has located the JimBob 193 lode mining claim, in Eureka County, in the State of Nevada, on the 17th day of March, 2000.

The claim is located in the:

NE 1/4 Section 5, Township 27 N, Range 48 E, M.D.M.
NW 1/4 Section 4, Township 27 N, Range 48 E, M.D.M.
____ 1/4 Section _____, Township _____ N, Range _____ E, M.D.M.
____ 1/4 Section _____, Township _____ N, Range _____ E, M.D.M.

The claim is 1500 feet long and 600 feet wide and 10 feet is claimed in a N0°10'E direction along the length of the claim and 1490 feet is claimed in a S0°10'W direction along the length of the claim from the Location Monument at which a Notice of Location is posted, together with 300 feet in width on each side of the center of the claim. The general course of the lode deposit, as can be determined at this time is in a N0°10'E and S0°10'W direction. The description of the claim is as follows:

Beginning at Corner No. 1, the Northeast Corner of the claim;
Thence S0°10'W, 1500 feet to Corner No. 2, the Southeast Corner;
Thence N89°50'W, 600 feet to Corner No. 3, the Southwest Corner;
Thence N0°10'E, 1500 feet to Corner No. 4, the Northwest Corner;
Thence S89°50'E, 600 feet to Corner No. 1, the Northeast Corner;
the place of beginning.

The location of each corner of the claim is shown on the claim map that is filed herewith. The number, location and markings on each boundary or corner monument is as follows:

<u>Location</u>	<u>Markings</u>	<u>Description</u>
No 1: <u>Corner No. 1</u>	<u>NE Cor. JimBob 193</u>	<u>1½" x 1½" Wood Post, 4' Long</u>
No. 2: <u>Corner No. 2</u>	<u>SE Cor. JimBob 193</u>	<u>1½" x 1½" Wood Post, 4' Long</u>
No. 3: <u>Corner No. 3</u>	<u>SW Cor. JimBob 193</u>	<u>1½" x 1½" Wood Post, 4' Long</u>
No. 4: <u>Corner No. 4</u>	<u>NW Cor. JimBob 193</u>	<u>1½" x 1½" Wood Post, 4' Long</u>

As erected on the ground, each boundary or corner is marked as described above by an aluminum tag attached to the monument.

The monumentation and markings of the above mentioned corners on the ground was completed by the 17th day of March, 2000, and the location work consisted of making a claim map as provided in NRS 517.040. Two copies of this map have been filed with the Eureka County Recorder, and the lode claim filing fee has been paid to the County Recorder.

Dated this 17th day of March, 2000.

COUNTY RECORDER STAMP

Cortez Joint Venture
Placer Dome U.S. Inc., Manager
by: _____
E. James Collord, Agent

BOOK 334 PAGE 356
OFFICIAL RECORDS
RECORDED AT THE REQUEST OF
Placer Dome US
00 MAY 24 PM 3: 13

EUREKA COUNTY NEVADA
M.N. REBALEATI, RECORDER
FILE NO. FEES 11.50

174498

BOOK 334 PAGE 356

174499

NOTICE AND CERTIFICATE OF LOCATION
OF LODE MINING CLAIM, NEVADA

KNOWN ALL MEN BY THESE PRESENTS, that Cortez Joint Venture, having an address of Star Route HC 66-50, Beowawe, Nevada 89821 has located the JimBob 194 lode mining claim, in Eureka County, in the State of Nevada, on the 17th day of March, 2000.

The claim is located in the:

NW 1/4 Section 4, Township 27 N., Range 48 E., M.D.M.
____ 1/4 Section _____, Township _____ N., Range _____ E., M.D.M.
____ 1/4 Section _____, Township _____ N., Range _____ E., M.D.M.
____ 1/4 Section _____, Township _____ N., Range _____ E., M.D.M.

The claim is 1500 feet long and 600 feet wide and 10 feet is claimed in a N0°10'E direction along the length of the claim and 1490 feet is claimed in a S0°10'W direction along the length of the claim from the Location Monument at which a Notice of Location is posted, together with 300 feet in width on each side of the center of the claim. The general course of the lode deposit, as can be determined at this time is in a N0°10'E and S0°10'W direction. The description of the claim is as follows:

Beginning at Corner No. 1, the Northeast Corner of the claim;
Thence S0°10'W, 1500 feet to Corner No. 2, the Southeast Corner;
Thence N89°50'W, 600 feet to Corner No. 3, the Southwest Corner;
Thence N0°10'E, 1500 feet to Corner No. 4, the Northwest Corner;
Thence S89°50'E, 600 feet to Corner No. 1, the Northeast Corner;
the place of beginning.

The location of each corner of the claim is shown on the claim map that is filed herewith. The number, location and markings on each boundary or corner monument is as follows:

<u>Location</u>	<u>Markings</u>	<u>Description</u>
No 1: <u>Corner No. 1</u>	<u>NE Cor. JimBob 194</u>	<u>1 1/2" x 1 1/2" Wood Post, 4' Long</u>
No. 2: <u>Corner No. 2</u>	<u>SE Cor. JimBob 194</u>	<u>1 1/2" x 1 1/2" Wood Post, 4' Long</u>
No. 3: <u>Corner No. 3</u>	<u>SW Cor. JimBob 194</u>	<u>1 1/2" x 1 1/2" Wood Post, 4' Long</u>
No. 4: <u>Corner No. 4</u>	<u>NW Cor. JimBob 194</u>	<u>1 1/2" x 1 1/2" Wood Post, 4' Long</u>

As erected on the ground, each boundary or corner is marked as described above by an aluminum tag attached to the monument.

The monumentation and markings of the above mentioned corners on the ground was completed by the 17th day of March, 2000, and the location work consisted of making a claim map as provided in NRS 517.040. Two copies of this map have been filed with the Eureka County Recorder, and the lode claim filing fee has been paid to the County Recorder.

Dated this 17th day of March, 2000.

COUNTY RECORDER STAMP

Cortez Joint Venture
Placer Dome U.S. Inc., Manager
by: _____
E. James Collord, Agent

BOOK 334 PAGE 357
OFFICIAL RECORDS
RECORDED AT THE REQUEST OF
Placer Dome U.S.
00 MAY 24 PM 3:14
EUREKA COUNTY NEVADA
M.N. REBALEATI, RECORDER
FILE NO. _____ FEES 11.50

174499

BOOK 334 PAGE 357

174500

NOTICE AND CERTIFICATE OF LOCATION OF LODE MINING CLAIM, NEVADA

KNOWN ALL MEN BY THESE PRESENTS, that Cortez Joint Venture, having an address of Star Route HC 66-50, Beowawe, Nevada 89821 has located the JimBob 195 lode mining claim, in Eureka County, in the State of Nevada, on the 17th day of March, 2000.

The claim is located in the:

NW 1/4 Section 4, Township 27N., Range 48E., M.D.M.
____ 1/4 Section _____, Township _____ N., Range _____ E., M.D.M.
____ 1/4 Section _____, Township _____ N., Range _____ E., M.D.M.
____ 1/4 Section _____, Township _____ N., Range _____ E., M.D.M.

The claim is 1500 feet long and 600 feet wide and 10 feet is claimed in a N0°10'E direction along the length of the claim and 1490 feet is claimed in a S0°10'W direction along the length of the claim from the Location Monument at which a Notice of Location is posted, together with 300 feet in width on each side of the center of the claim. The general course of the lode deposit, as can be determined at this time is in a N0°10'E and S0°10'W direction. The description of the claim is as follows:

Beginning at Corner No. 1, the Northeast Corner of the claim;
Thence S0°10'W, 1500 feet to Corner No. 2, the Southeast Corner;
Thence N89°50'W, 600 feet to Corner No. 3, the Southwest Corner;
Thence N0°10'E, 1500 feet to Corner No. 4, the Northwest Corner;
Thence S89°50'E, 600 feet to Corner No. 1, the Northeast Corner;
the place of beginning.

The location of each corner of the claim is shown on the claim map that is filed herewith. The number, location and markings on each boundary or corner monument is as follows:

<u>Location</u>	<u>Markings</u>	<u>Description</u>
No 1: <u>Corner No. 1</u>	<u>NE Cor. JimBob 195</u>	<u>1½" x 1½" Wood Post, 4' Long</u>
No. 2: <u>Corner No. 2</u>	<u>SE Cor. JimBob 195</u>	<u>1½" x 1½" Wood Post, 4' Long</u>
No. 3: <u>Corner No. 3</u>	<u>SW Cor. JimBob 195</u>	<u>1½" x 1½" Wood Post, 4' Long</u>
No. 4: <u>Corner No. 4</u>	<u>NW Cor. JimBob 195</u>	<u>1½" x 1½" Wood Post, 4' Long</u>

As erected on the ground, each boundary or corner is marked as described above by an aluminum tag attached to the monument.

The monumentation and markings of the above mentioned corners on the ground was completed by the 17th day of March, 2000, and the location work consisted of making a claim map as provided in NRS 517.040. Two copies of this map have been filed with the Eureka County Recorder, and the lode claim filing fee has been paid to the County Recorder.

Dated this 17th day of March, 2000.

COUNTY RECORDER STAMP

Cortez Joint Venture
Placer Dome U.S. Inc., Manager
by: _____
E. James Collord, Agent

BOOK 334 PAGE 358
OFFICIAL RECORDS
RECORDED AT THE REQUEST OF
Placer Dome
00 MAY 24 PM 3:14
EUREKA COUNTY NEVADA
M.N. REBALEATI, RECORDER
FILE NO. _____ FEES 11.50
174500

BOOK 334 PAGE 358

174501

NOTICE AND CERTIFICATE OF LOCATION OF LODE MINING CLAIM, NEVADA

KNOWN ALL MEN BY THESE PRESENTS, that Cortez Joint Venture, having an address of Star Route HC 66-50, Beowawe, Nevada 89821 has located the JimBob 196 lode mining claim, in Lander and Eureka Counties, in the State of Nevada, on the 16th day of March, 2000.

The claim is located in the:

- SE 1/4 Section 31, Township 28 N., Range 48 E., M.D.M.
- SW 1/4 Section 32, Township 28 N., Range 48 E., M.D.M.
- NW 1/4 Section 5, Township 27 N., Range 48 E., M.D.M.
- NE 1/4 Section 6, Township 27 N., Range 48 E., M.D.M.

The claim is 1500 feet long and 300 feet wide and 750 feet is claimed in a N89°50'W direction along the length of the claim and 750 feet is claimed in a S89°50'E direction along the length of the claim from the Location Monument at which a Notice of Location is posted, together with 150 feet in width on each side of the center of the claim. The general course of the lode deposit, as can be determined at this time is in a N89°50'W and S89°50'E direction. The description of the claim is as follows:

Beginning at Corner No. 1, the Northeast Corner of the claim;
Thence S0°10'W, 300 feet to Corner No. 2, the Southeast Corner;
Thence N89°50'W, 1500 feet to Corner No. 3, the Southwest Corner;
Thence N0°10'E, 300 feet to Corner No. 4, the Northwest Corner;
Thence S89°50'E, 1500 feet to Corner No. 1, the Northeast Corner;
the place of beginning.

The location of each corner of the claim is shown on the claim map that is filed herewith. The number, location and markings on each boundary or corner monument is as follows:

<u>Location</u>	<u>Markings</u>	<u>Description</u>
No 1: <u>Corner No. 1</u>	<u>NE Cor. JimBob 196</u>	<u>1½" x 1½" Wood Post, 4' Long</u>
No. 2: <u>Corner No. 2</u>	<u>SE Cor. JimBob 196</u>	<u>1½" x 1½" Wood Post, 4' Long</u>
No. 3: <u>Corner No. 3</u>	<u>SW Cor. JimBob 196</u>	<u>1½" x 1½" Wood Post, 4' Long</u>
No. 4: <u>Corner No. 4</u>	<u>NW Cor. JimBob 196</u>	<u>1½" x 1½" Wood Post, 4' Long</u>

As erected on the ground, each boundary or corner is marked as described above by an aluminum tag attached to the monument.

The monumentation and markings of the above mentioned corners on the ground was completed by the 16th day of March, 2000, and the location work consisted of making a claim map as provided in NRS 517.040. Two copies of this map have been filed with the Lander County Recorder and the Eureka County Recorder, and the lode claim filing fee has been paid to both County Recorders.

Dated this 16th day of March, 2000.

COUNTY RECORDER STAMP

BOOK 334 PAGE 359
OFFICIAL RECORDS
RECORDED AT THE REQUEST OF
Placer Dome US
00 MAY 24 PM 3: 14

EUREKA COUNTY NEVADA
M.N. REBALEATI, RECORDER
FILE NO. FEES 11.50

Cortez Joint Venture
Placer Dome U.S. Inc., Manager
by: E. James Colford, Agent

174501

174502

NOTICE AND CERTIFICATE OF LOCATION
OF LODE MINING CLAIM, NEVADA

KNOWN ALL MEN BY THESE PRESENTS, that Cortez Joint Venture, having an address of Star Route HC 66-50, Beowawe, Nevada 89821 has located the JimBob 197 lode mining claim, in Eureka County, in the State of Nevada, on the 16th day of March, 2000.

The claim is located in the:

SE 1/4 Section 32, Township 28 N., Range 48 E., M.D.M.
SW 1/4 Section 32, Township 28 N., Range 48 E., M.D.M.
NE 1/4 Section 5, Township 27 N., Range 48 E., M.D.M.
NW 1/4 Section 5, Township 27 N., Range 48 E., M.D.M.

The claim is 1500 feet long and 200 feet wide and 10 feet is claimed in a N89°50'W direction along the length of the claim and 1490 feet is claimed in a S89°50'E direction along the length of the claim from the Location Monument at which a Notice of Location is posted, together with 100 feet in width on each side of the center of the claim. The general course of the lode deposit, as can be determined at this time is in a N89°50'W and S89°50'E direction. The description of the claim is as follows:

Beginning at Corner No. 1, the Northeast Corner of the claim;
Thence S0°10'W, 200 feet to Corner No. 2, the Southeast Corner;
Thence N89°50'W, 1500 feet to Corner No. 3, the Southwest Corner;
Thence N0°10'E, 200 feet to Corner No. 4, the Northwest Corner;
Thence S89°50'E, 1500 feet to Corner No. 1, the Northeast Corner;
the place of beginning.

The location of each corner of the claim is shown on the claim map that is filed herewith. The number, location and markings on each boundary or corner monument is as follows:

<u>Location</u>	<u>Markings</u>	<u>Description</u>
No 1: <u>Corner No. 1</u>	<u>NE Cor. JimBob 197</u>	<u>1 1/2" x 1 1/2" Wood Post, 4' Long</u>
No. 2: <u>Corner No. 2</u>	<u>SE Cor. JimBob 197</u>	<u>1 1/2" x 1 1/2" Wood Post, 4' Long</u>
No. 3: <u>Corner No. 3</u>	<u>SW Cor. JimBob 197</u>	<u>1 1/2" x 1 1/2" Wood Post, 4' Long</u>
No. 4: <u>Corner No. 4</u>	<u>NW Cor. JimBob 197</u>	<u>1 1/2" x 1 1/2" Wood Post, 4' Long</u>

As erected on the ground, each boundary or corner is marked as described above by an aluminum tag attached to the monument.

The monumentation and markings of the above mentioned corners on the ground was completed by the 16th day of March, 2000, and the location work consisted of making a claim map as provided in NRS 517.040. Two copies of this map have been filed with the Eureka County Recorder, and the lode claim filing fee has been paid to the County Recorder.

Dated this 16th day of March, 2000.

COUNTY RECORDER STAMP

Cortez Joint Venture
Placer Dome U.S. Inc. Manager
by: _____
E. James Collord, Agent

BOOK 334 PAGE 360
OFFICIAL RECORDS
RECORDED AT THE REQUEST OF
Placer Dome U.S.
00 MAY 24 PM 3:14

EUREKA COUNTY NEVADA
M.H. REBALEATI, RECORDER
FILE NO. FEES 11.50

174502

BOOK 334 PAGE 360

174503

NOTICE AND CERTIFICATE OF LOCATION OF LODE MINING CLAIM, NEVADA

KNOWN ALL MEN BY THESE PRESENTS, that Cortez Joint Venture, having an address of Star Route HC 66-50, Beowawe, Nevada 89821 has located the JimBob 198 lode mining claim, in Eureka County, in the State of Nevada, on the 17th day of March, 2000.

The claim is located in the:

SE 1/4 Section 32, Township 28N., Range 40E., M.D.M.
NE 1/4 Section 5, Township 27N., Range 40E., M.D.M.
____ 1/4 Section _____, Township _____, Range _____, M.D.M.
____ 1/4 Section _____, Township _____, Range _____, M.D.M.

The claim is 1500 feet long and 300 feet wide and 1490 feet is claimed in a N89°50'W direction along the length of the claim and 10 feet is claimed in a S89°50'E direction along the length of the claim from the Location Monument at which a Notice of Location is posted, together with 150 feet in width on each side of the center of the claim. The general course of the lode deposit, as can be determined at this time is in a N89°50'W and S89°50'E direction. The description of the claim is as follows:

Beginning at Corner No. 1, the Northeast Corner of the claim;
Thence S0°10'W, 300 feet to Corner No. 2, the Southeast Corner;
Thence N89°50'W, 1500 feet to Corner No. 3, the Southwest Corner;
Thence N0°10'E, 300 feet to Corner No. 4, the Northwest Corner;
Thence S89°50'E, 1500 feet to Corner No. 1, the Northeast Corner;
the place of beginning

The location of each corner of the claim is shown on the claim map that is filed herewith. The number, location and markings on each boundary or corner monument is as follows:

<u>Location</u>	<u>Markings</u>	<u>Description</u>
No 1: <u>Corner No. 1</u>	<u>NE Cor. JimBob 198</u>	<u>1½" x 1½" Wood Post, 4' Long</u>
No. 2: <u>Corner No. 2</u>	<u>SE Cor. JimBob 198</u>	<u>1½" x 1½" Wood Post, 4' Long</u>
No. 3: <u>Corner No. 3</u>	<u>SW Cor. JimBob 198</u>	<u>1½" x 1½" Wood Post, 4' Long</u>
No. 4: <u>Corner No. 4</u>	<u>NW Cor. JimBob 198</u>	<u>1½" x 1½" Wood Post, 4' Long</u>

As erected on the ground, each boundary or corner is marked as described above by an aluminum tag attached to the monument.

The monumentation and markings of the above mentioned corners on the ground was completed by the 17th day of March, 2000, and the location work consisted of making a claim map as provided in NRS 517.040. Two copies of this map have been filed with the Eureka County Recorder, and the lode claim filing fee has been paid to the County Recorder.

Dated this 17th day of March, 2000.

COUNTY RECORDER STAMP

Cortez Joint Venture
Placer Dome U.S. Inc., Manager
by: _____
E. James Collord, Agent

BOOK 334 PAGE 361
OFFICIAL RECORDS
RECORDED AT THE REQUEST OF
Placer Dome U.S.
00 MAY 24 PM 3: 14
EUREKA COUNTY NEVADA
M.N. REBALEATI, RECORDER
FILE NO. _____
FEES 11.50

174503

BOOK 334 PAGE 361

174504

NOTICE AND CERTIFICATE OF LOCATION
OF LODE MINING CLAIM, NEVADA

KNOWN ALL MEN BY THESE PRESENTS, that Cortez Joint Venture, having an address of Star Route HC 66-50, Beowawe, Nevada 89821 has located the JimBob 199 lode mining claim, in Eureka County, in the State of Nevada, on the 17th day of March, 2000.

The claim is located in the:

SE 1/4 Section 32, Township 28 N., Range 48 E., M.D.M.
SW 1/4 Section 33, Township 28 N., Range 48 E., M.D.M.
NW 1/4 Section 4, Township 27 N., Range 48 E., M.D.M.
NE 1/4 Section 5, Township 27 N., Range 48 E., M.D.M.

The claim is 1500 feet long and 300 feet wide and 10 feet is claimed in a N89°50'W direction along the length of the claim and 1490 feet is claimed in a S89°50'E direction along the length of the claim from the Location Monument at which a Notice of Location is posted, together with 150 feet in width on each side of the center of the claim. The general course of the lode deposit, as can be determined at this time is in a N89°50'W and S89°50'E direction. The description of the claim is as follows:

Beginning at Corner No. 1, the Northeast Corner of the claim;
Thence S0°10'W, 300 feet to Corner No. 2, the Southeast Corner;
Thence N89°50'W, 1500 feet to Corner No. 3, the Southwest Corner;
Thence N0°10'E, 300 feet to Corner No. 4, the Northwest Corner;
Thence S89°50'E, 1500 feet to Corner No. 1, the Northeast Corner;
the place of beginning.

The location of each corner of the claim is shown on the claim map that is filed herewith. The number, location and markings on each boundary or corner monument is as follows:

<u>Location</u>	<u>Markings</u>	<u>Description</u>
No 1: <u>Corner No. 1</u>	<u>NE Cor. JimBob 199</u>	<u>1 1/2" x 1 1/2" Wood Post, 4' Long</u>
No. 2: <u>Corner No. 2</u>	<u>SE Cor. JimBob 199</u>	<u>1 1/2" x 1 1/2" Wood Post, 4' Long</u>
No. 3: <u>Corner No. 3</u>	<u>SW Cor. JimBob 199</u>	<u>1 1/2" x 1 1/2" Wood Post, 4' Long</u>
No. 4: <u>Corner No. 4</u>	<u>NW Cor. JimBob 199</u>	<u>1 1/2" x 1 1/2" Wood Post, 4' Long</u>

As erected on the ground, each boundary or corner is marked as described above by an aluminum tag attached to the monument.

The monumentation and markings of the above mentioned corners on the ground was completed by the 17th day of March, 2000, and the location work consisted of making a claim map as provided in NRS 517.040. Two copies of this map have been filed with the Eureka County Recorder, and the lode claim filing fee has been paid to the County Recorder.

Dated this 17th day of March, 2000.

COUNTY RECORDER STAMP

Cortez Joint Venture
Placer Dome U.S. Inc., Manager
by: [Signature]
E. James Collord, Agent

BOOK 334 PAGE 362
OFFICIAL RECORDS
RECORDED AT THE REQUEST OF
Placer Dome US
00 MAY 24 PM 3:14

EUREKA COUNTY NEVADA
M.H. REBALEATI, RECORDER
FILE NO. FEES 11.50

174504

BOOK 334 PAGE 362

NOTICE AND CERTIFICATE OF LOCATION
OF LODE MINING CLAIM, NEVADA

KNOWN ALL MEN BY THESE PRESENTS, that Cortez Joint Venture, having an address of Star Route HC 66-50, Beowawe, Nevada 89821 has located the JimBob 200 lode mining claim, in Eureka County, in the State of Nevada, on the 17th day of March, 2000.

The claim is located in the:

SW 1/4 Section 33, Township 28 N., Range 48 E., M.D.M.
NW 1/4 Section 4, Township 27 N., Range 48 E., M.D.M.
____ 1/4 Section _____, Township _____ N., Range _____ E., M.D.M.
____ 1/4 Section _____, Township _____ N., Range _____ E., M.D.M.

The claim is 1500 feet long and 300 feet wide and 10 feet is claimed in a N89°50'W direction along the length of the claim and 1490 feet is claimed in a S89°50'E direction along the length of the claim from the Location Monument at which a Notice of Location is posted, together with 150 feet in width on each side of the center of the claim. The general course of the lode deposit, as can be determined at this time is in a N89°50'W and S89°50'E direction. The description of the claim is as follows:

Beginning at Corner No. 1, the Northeast Corner of the claim;
Thence S0°10'W , 300 feet to Corner No. 2, the Southeast Corner;
Thence N89°50'W, 1500 feet to Corner No. 3, the Southwest Corner;
Thence N0°10'E , 300 feet to Corner No. 4, the Northwest Corner;
Thence S89°50'E , 1500 feet to Corner No. 1, the Northeast Corner;
the place of beginning.

The location of each corner of the claim is shown on the claim map that is filed herewith. The number, location and markings on each boundary or corner monument is as follows:

<u>Location</u>	<u>Markings</u>	<u>Description</u>
No 1: <u>Corner No. 1</u>	<u>NE Cor. JimBob 200</u>	<u>1 1/2" x 1 1/2" Wood Post, 4' Long</u>
No. 2: <u>Corner No. 2</u>	<u>SE Cor. JimBob 200</u>	<u>1 1/2" x 1 1/2" Wood Post, 4' Long</u>
No. 3: <u>Corner No. 3</u>	<u>SW Cor. JimBob 200</u>	<u>1 1/2" x 1 1/2" Wood Post, 4' Long</u>
No. 4: <u>Corner No. 4</u>	<u>NW Cor. JimBob 200</u>	<u>1 1/2" x 1 1/2" Wood Post, 4' Long</u>

As erected on the ground, each boundary or corner is marked as described above by an aluminum tag attached to the monument.

The monumentation and markings of the above mentioned corners on the ground was completed by the 17th day of March, 2000, and the location work consisted of making a claim map as provided in NRS 517.040. Two copies of this map have been filed with the Eureka County Recorder, and the lode claim filing fee has been paid to the County Recorder.

Dated this 17th day of March, 2000.

COUNTY RECORDER STAMP

Cortez Joint Venture
Placer Dome U.S. Inc., Manager
by: _____
E. James Collord, Agent

BOOK 334 PAGE 363
OFFICIAL RECORDS
RECORDED AT THE REQUEST OF
Placer Dome US
00 MAY 24 PM 3: 15

EUREKA COUNTY NEVADA
M.N. REBALEATI, RECORDER
FILE NO. _____ FEES 11.50
174505

174506

NOTICE AND CERTIFICATE OF LOCATION
OF LODE MINING CLAIM, NEVADA

KNOWN ALL MEN BY THESE PRESENTS, that Cortez Joint Venture, having an address of Star Route HC 66-50, Beowawe, Nevada 89821 has located the JimBob 201 lode mining claim, in Lander and Eureka Counties, in the State of Nevada, on the 19th day of March, 2000.

The claim is located in the:

NE 1/4 Section 18, Township 27N., Range 48E., M.D.M.
NW 1/4 Section 17, Township 27N., Range 48E., M.D.M.
____ 1/4 Section _____, Township _____, Range _____, M.D.M.
____ 1/4 Section _____, Township _____, Range _____, M.D.M.

The claim is 1500 feet long and 600 feet wide and 10 feet is claimed in a N0°10'E direction along the length of the claim and 1490 feet is claimed in a S0°10'W direction along the length of the claim from the Location Monument at which a Notice of Location is posted, together with 300 feet in width on each side of the center of the claim. The general course of the lode deposit, as can be determined at this time is in a N0°10'E and S0°10'W direction. The description of the claim is as follows:

Beginning at Corner No. 1, the Northeast Corner of the claim;
Thence S0°10'W, 1500 feet to Corner No. 2, the Southeast Corner;
Thence N89°50'W, 600 feet to Corner No. 3, the Southwest Corner;
Thence N0°10'E, 1500 feet to Corner No. 4, the Northwest Corner;
Thence S89°50'E, 600 feet to Corner No. 1, the Northeast Corner;
the place of beginning.

The location of each corner of the claim is shown on the claim map that is filed herewith. The number, location and markings on each boundary or corner monument is as follows:

<u>Location</u>	<u>Markings</u>	<u>Description</u>
No 1: <u>Corner No. 1</u>	<u>NE Cor. JimBob 201</u>	<u>1½" x 1½" Wood Post, 4' Long</u>
No. 2: <u>Corner No. 2</u>	<u>SE Cor. JimBob 201</u>	<u>1½" x 1½" Wood Post, 4' Long</u>
No. 3: <u>Corner No. 3</u>	<u>SW Cor. JimBob 201</u>	<u>1½" x 1½" Wood Post, 4' Long</u>
No. 4: <u>Corner No. 4</u>	<u>NW Cor. JimBob 201</u>	<u>1½" x 1½" Wood Post, 4' Long</u>

As erected on the ground, each boundary or corner is marked as described above by an aluminum tag attached to the monument.

The monumentation and markings of the above mentioned corners on the ground was completed by the 19th day of March, 2000, and the location work consisted of making a claim map as provided in NRS 517.040. Two copies of this map have been filed with the Lander County Recorder and the Eureka County Recorder, and the lode claim filing fee has been paid to both County Recorders.

Dated this 19th day of March, 2000.

COUNTY RECORDER STAMP

BOOK 334 PAGE 364
OFFICIAL RECORDS
RECORDED AT THE REQUEST OF
Placer Dome US
00 MAY 24 PM 3:15
EUREKA COUNTY NEVADA
M.N. REBALEATI, RECORDER
FILE NO. _____
FEES 11.50

Cortez Joint Venture
Placer Dome U. S. Inc., Manager
by: [Signature]
E. James Collord, Agent

174506

BOOK 334 PAGE 364

174507

NOTICE AND CERTIFICATE OF LOCATION
OF LODE MINING CLAIM, NEVADA

KNOWN ALL MEN BY THESE PRESENTS, that Cortez Joint Venture, having an address of Star Route HC 66-50, Beowawe, Nevada 89821 has located the JimBob 202 lode mining claim, in Eureka County, in the State of Nevada, on the 22nd day of March, 2000.

The claim is located in the:

SE 1/4 Section 8, Township 27 N., Range 48 E., M.D.M.
SW 1/4 Section 8, Township 27 N., Range 48 E., M.D.M.
NW 1/4 Section 17, Township 27 N., Range 48 E., M.D.M.
NE 1/4 Section 17, Township 27 N., Range 48 E., M.D.M.

The claim is 1500 feet long and 400 feet wide and 10 feet is claimed in a N0°10'E direction along the length of the claim and 1490 feet is claimed in a S0°10'W direction along the length of the claim from the Location Monument at which a Notice of Location is posted, together with 200 feet in width on each side of the center of the claim. The general course of the lode deposit, as can be determined at this time is in a N0°10'E and S0°10'W direction. The description of the claim is as follows:

Beginning at Corner No. 1, the Northeast Corner of the claim;
Thence S0°10'W, 1500 feet to Corner No. 2, the Southeast Corner;
Thence N89°50'W, 400 feet to Corner No. 3, the Southwest Corner;
Thence N0°10'E, 1500 feet to Corner No. 4, the Northwest Corner;
Thence S89°50'E, 400 feet to Corner No. 1, the Northeast Corner;
the place of beginning.

The location of each corner of the claim is shown on the claim map that is filed herewith. The number, location and markings on each boundary or corner monument is as follows:

<u>Location</u>	<u>Markings</u>	<u>Description</u>
No. 1: <u>Corner No. 1</u>	<u>NE Cor. JimBob 202</u>	<u>1½" x 1½" Wood Post, 4' Long</u>
No. 2: <u>Corner No. 2</u>	<u>SE Cor. JimBob 202</u>	<u>1½" x 1½" Wood Post, 4' Long</u>
No. 3: <u>Corner No. 3</u>	<u>SW Cor. JimBob 202</u>	<u>1½" x 1½" Wood Post, 4' Long</u>
No. 4: <u>Corner No. 4</u>	<u>NW Cor. JimBob 202</u>	<u>1½" x 1½" Wood Post, 4' Long</u>

As erected on the ground, each boundary or corner is marked as described above by an aluminum tag attached to the monument.

The monumentation and markings of the above mentioned corners on the ground was completed by the 22nd day of March, 2000, and the location work consisted of making a claim map as provided in NRS 517.040. Two copies of this map have been filed with the Eureka County Recorder, and the lode claim filing fee has been paid to the County Recorder.

Dated this 22nd day of March, 2000.

COUNTY RECORDER STAMP

Cortez Joint Venture
Placer Dome U.S. Inc., Manager
by: [Signature]
E. James Collord, Agent

BOOK 334 PAGE 365
OFFICIAL RECORDS
RECORDED AT THE REQUEST OF
Placer Dome U.S.
00 MAY 24 PM 3: 15
EUREKA COUNTY NEVADA
M.H. REBALEATI, RECORDER
FILE NO. FEES 11.50

174507

BOOK 334 PAGE 365