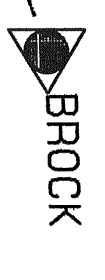


11

12



S657.54
N72-33.10'E

83	104	125	140
84	105	126	141
85	106	127	142
86	107	128	143
87	108	129	144
88	109	130	145
89	110	131	146
90	111	132	147
91	112	133	148
92	113	134	149
93	114	135	150
94	115	136	151
95	116	137	152
96	117	138	153
97	118	139	154

R 49 E

T 27 N

26

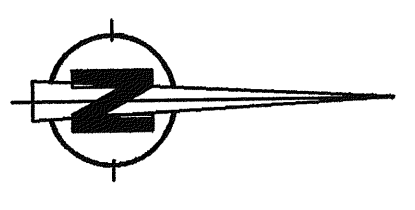
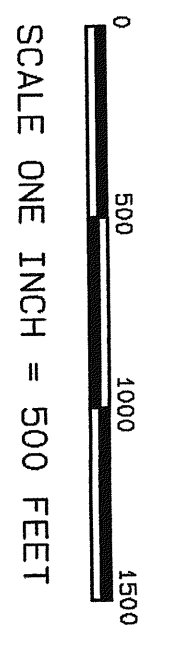
25

LOCATION DATES:

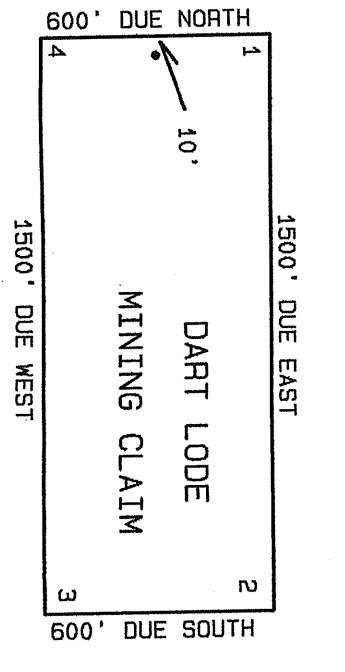
Apr 11 18, 2000 ----- (83-95), (96-116), and (119-154);
 Apr 11 19, 2000 ----- (37-82);
 Apr 11 20, 2000 ----- (1-36), and (155-157);
 Apr 11 22, 2000 ----- 96, 97, 117, and 118.

NOTES:

ALL CLAIMS ARE 600' X 1500' EXCEPT WHERE NOTED.
 ALL MONUMENTS ARE 2"x2"x4" WOODEN POST WITH METAL TAGS.
 THE LOCATION MONUMENTS ARE SET 10' X 1490' EXCEPT WHERE NOTED.
 ALL SECTION LINES ARE PROJECTED UNSURVEYED TOWNSHIP



TYPICAL CLAIM AND CORNER NUMBERS



FILED AT THE REQUEST OF *Anglogold (USA) Inc.*
 of *Clark* Co. NV. at *2:00 PM*
 Recorder of DEERFIELD COUNTY - NEVADA - H. H. HANSEN, Recorder
 File No. **174705** Fee \$ **2355.00**
 1/8 7

ANGLOGOLD (U.S.A.) EXPLORATION INC.
 ONE DTC, 5251 DTC PARKWAY, SUITE 700
 ENGLEWOOD, COLORADO 80111

DART LODGE MINING CLAIMS
 NUMBERS 1-157

SECTION 10-15, 22-26, T27N, R49E, M.D.M.
 EUREKA COUNTY, NEVADA

SHEET 1 OF 2

T 27 N

1	19	37	60
2	20	38	61
3	21	39	62
4	22	40	63
5	23	41	64
6	24	42	65
7	25	43	66
8	26	44	67
9	27	45	68
10	28	46	69
11	29	47	70
12	30	48	71
13	31	49	72
14	32	50	73
15	33	51	74
16	34	52	75
17	35	53	76
18	36	54	77
	36	55	78
	155	56	79
	156	57	80
	157	58	81
		59	82

6769.70
N73°42'21"W
TIE TO BRICK

R 49 E

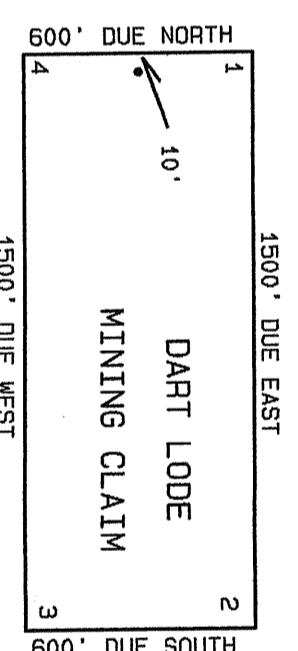
LOCATION DATES:

April 18, 2000 ----- (93-95), (98-116), and (119-154).
 April 19, 2000 ----- (137-82).
 April 20, 2000 ----- (1-36), and (155-157).
 April 22, 2000 ----- 96, 97, 117, and 118.

NOTES:

ALL CLAIMS ARE 600' X 1500' EXCEPT WHERE NOTED.
 ALL MONUMENTS ARE 2"x2"x4' WOODEN POST WITH METAL TAGS.
 THE LOCATION MONUMENTS ARE SET 10' X1490' EXCEPT WHERE NOTED.
 ALL SECTION LINES ARE PROJECTED UNSUPERVISED TOWNSHIP

TYPICAL CLAIM AND CORNER NUMBERS

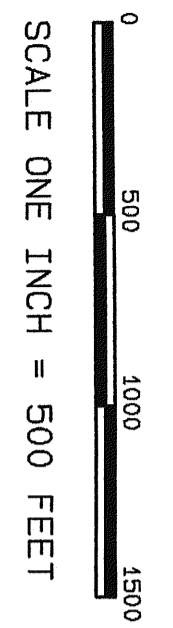


INDICATES USGS TRIANGULATION MONUMENT (BROCK) PID# AH8028.

ANGLOGOLD (U.S.A.) EXPLORATION INC.
 ONE DTC, 5251 DTC PARKWAY, SUITE 700
 ENGLEWOOD, COLORADO 80111

DART LODGE MINING CLAIMS
NUMBERS 1-157

SECTION 10-15, 22-26, T27N, R49E, M.D.M.
 EUREKA COUNTY, NEVADA



SCALE ONE INCH = 500 FEET

FILED AT THE REQUEST OF *Anglogold Inc.*
 OF *Anglogold Inc.*
 RECORDS OF EUREKA COUNTY, NEVADA, M. N. REVENUE, Recorder
 File No. **174705** Fee \$ **282**