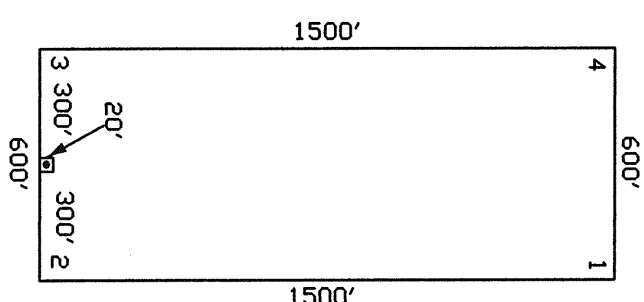


TIE POINT: The SW corner of GGN 2 bears 3150 feet North and 400 feet West from the found quarter corner of Sections 1 and 2, T.25N., R.48E., M.D.M.

TYPICAL LODGE CLAIM
UNLESS OTHERWISE SHOWN



LOCATION MONUMENT MAY LIE AT EITHER END OF THE CLAIM

OWNER

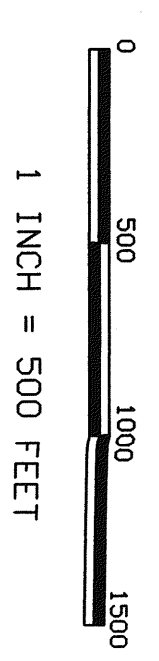
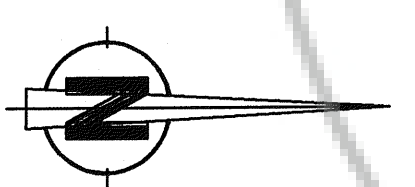
NEWMONT MINING CORPORATION
555 5th STREET
ELKO, NEVADA 89801

LEGEND:

- = 2" x 2" x 4' WOOD POST CLAIM CORNER
- = 2" x 2" x 4' WOOD POST LOCATION MONUMENT
- ◇ = FOUND SURVEY MONUMENT

NOTES:

ALL LOCATION MONUMENTS AND CLAIM CORNERS ARE 2" x 2" x 4' WOOD.
ALL CLAIMS ARE 1500' LONG BY 600' WIDE UNLESS OTHERWISE SHOWN.
LOCATION MONUMENTS ARE SET ON THE CENTRELINE OF EACH CLAIM,
20 FEET FROM THE NEAR ENDLINE AND 1480 FEET FROM THE OPPOSITE ENDLINE, UNLESS OTHERWISE SHOWN.



CLAIM MAP OF

GGN 1-10

Lode Claims located within
Section 35, T. 26 N., R. 48 E., M.D.M.

Eureka County, Nevada

NEWMONT MINING CORPORATION

FILED AT THE REQUEST OF *Newmont Mining Corp*
on *July 1* 20 *08* at *5:52* PM, under post *174887*
Records of Eureka County, Nevada by *W. R. [Signature]*
Fee \$ *50.00*