


**174930**

**EUREKA COUNTY ASSESSORS' OFFICE**

**J. P. ITHURRALDE, ASSESSOR**

**JULY 21, 2000**

As per NRS 361A.286.4 pursuant to subsection 1 the attached is a list of parcel numbers and owner's names of all parcels in Eureka County, Nevada on which an agricultural lien for deferred tax exists for the tax year of 2000-2001.



J. P. ITHURRALDE  
EUREKA COUNTY ASSESSOR

BOOK 335 PAGE 485

Parcel Assessed Owner Name

4-010-01	RHOADS, SHARON & DEAN TRUST
4-010-03	RHOADS, SHARON & DEAN TRUST
4-010-04	RHOADS, SHARON & DEAN TRUST
4-010-06	RHOADS, SHARON & DEAN TRUST
4-010-08	RHOADS, SHARON & DEAN TRUST
4-010-10	RHOADS, SHARON & DEAN TRUST
4-010-12	RHOADS, SHARON & DEAN TRUST
4-010-14	RHOADS, SHARON & DEAN TRUST
4-010-15	NEVADA LAND & RESOURCE CO., LLC
4-010-17	RHOADS, SHARON & DEAN TRUST
4-010-19	RHOADS, SHARON & DEAN TRUST
4-010-20	NEVADA LAND & RESOURCE CO., LLC
4-020-04	NEVADA LAND & RESOURCE CO., LLC
4-020-05	RHOADS, SHARON & DEAN TRUST
4-020-06	ELKO LAND & LIVESTOCK
4-020-10	RHOADS, SHARON & DEAN TRUST
4-020-11	ELKO LAND & LIVESTOCK
4-020-16	NEVADA LAND & RESOURCE CO., LLC
4-020-17	RHOADS, SHARON & DEAN TRUST
4-020-19	ELKO LAND & LIVESTOCK
4-020-20	ELKO LAND & LIVESTOCK
4-020-34	ELKO LAND & LIVESTOCK
4-020-35	ELKO LAND & LIVESTOCK
4-030-04	ELKO LAND & LIVESTOCK
4-040-03	ELKO LAND & LIVESTOCK
4-040-04	MAGGIE CREEK RANCH, LP & LLC
4-050-01	RHOADS, SHARON & DEAN TRUST
4-050-03	RHOADS, SHARON & DEAN TRUST
4-050-05	NEVADA LAND & RESOURCE CO., LLC
4-050-07	RHOADS, SHARON & DEAN TRUST
4-050-09	RHOADS, SHARON & DEAN TRUST
4-050-11	RHOADS, SHARON & DEAN TRUST
4-050-13	RHOADS, SHARON & DEAN TRUST
4-050-15	NEVADA LAND & RESOURCE CO., LLC
4-060-02	NEVADA LAND & RESOURCE CO., LLC
4-060-04	NEVADA LAND & RESOURCE CO., LLC
4-060-06	NEVADA LAND & RESOURCE CO., LLC
4-060-08	NEVADA LAND & RESOURCE CO., LLC
4-060-10	ELKO LAND & LIVESTOCK
4-060-12	NEVADA LAND & RESOURCE CO., LLC
4-070-02	ELKO LAND & LIVESTOCK
4-070-04	ELKO LAND & LIVESTOCK


Parcel	Assessed Owner Name
4-070-07	ELKO LAND & LIVESTOCK
4-070-11	ELKO LAND & LIVESTOCK
4-070-15	RHOADS, SHARON & DEAN TRUST
4-070-16	RHOADS, SHARON & DEAN TRUST
4-080-01	ELKO LAND & LIVESTOCK
4-090-07	ELKO LAND & LIVESTOCK
4-090-08	ELKO LAND & LIVESTOCK
4-090-09	ELKO LAND & LIVESTOCK
4-100-02	ELKO LAND & LIVESTOCK
4-100-04	ELKO LAND & LIVESTOCK
4-100-06	ELKO LAND & LIVESTOCK
4-100-08	ELKO LAND & LIVESTOCK
4-100-10	ELKO LAND & LIVESTOCK
4-100-12	ELKO LAND & LIVESTOCK
4-100-14	ELKO LAND & LIVESTOCK
4-110-03	ELKO LAND & LIVESTOCK
4-110-07	ELKO LAND & LIVESTOCK
4-110-09	NEVADA LAND & RESOURCE CO., LLC
4-110-13	ELKO LAND & LIVESTOCK
4-110-14	MAGGIE CREEK RANCH, LP & LLC
4-110-15	MAGGIE CREEK RANCH, LP & LLC
4-110-16	MAGGIE CREEK RANCH, LP & LLC
4-110-17	MAGGIE CREEK RANCH, LP & LLC
4-120-01	ELKO LAND & LIVESTOCK
4-120-03	ELKO LAND & LIVESTOCK
4-120-05	MAGGIE CREEK RANCH, LP & LLC
4-120-08	ELKO LAND & LIVESTOCK
4-120-10	ELKO LAND & LIVESTOCK
4-120-12	ELKO LAND & LIVESTOCK
4-120-15	ELKO LAND & LIVESTOCK
4-120-17	ELKO LAND & LIVESTOCK
4-120-20	MAGGIE CREEK RANCH, LP & LLC
4-130-01	26 RANCH INC.
4-130-02	NEVADA LAND & RESOURCE CO., LLC
4-130-04	NEVADA LAND & RESOURCE CO., LLC
4-130-06	NEVADA LAND & RESOURCE CO., LLC
4-130-07	ELKO LAND & LIVESTOCK
4-130-08	NEVADA LAND & RESOURCE CO., LLC
4-140-02	ELKO LAND & LIVESTOCK
4-150-01	ELKO LAND & LIVESTOCK
4-160-01	ELKO LAND & LIVESTOCK
4-170-02	ELKO LAND & LIVESTOCK



Parcel Assessed Owner Name

4-170-04	ELKO LAND & LIVESTOCK
4-170-06	ELKO LAND & LIVESTOCK
4-170-08	ELKO LAND & LIVESTOCK
4-170-12	ELKO LAND & LIVESTOCK
4-180-01	ELKO LAND & LIVESTOCK
4-180-03	ELKO LAND & LIVESTOCK
4-180-07	ELKO LAND & LIVESTOCK
4-180-09	ELKO LAND & LIVESTOCK
4-180-11	ELKO LAND & LIVESTOCK
4-180-13	ELKO LAND & LIVESTOCK
4-180-15	ELKO LAND & LIVESTOCK
4-190-01	ELKO LAND & LIVESTOCK
4-190-03	ELKO LAND & LIVESTOCK
4-190-07	MAGGIE CREEK RANCH, LP & LLC
4-190-13	ELKO LAND & LIVESTOCK
4-190-14	MAGGIE CREEK RANCH, LP & LLC
4-190-16	MAGGIE CREEK RANCH, LP & LLC
4-190-23	MAGGIE CREEK RANCH, LP & LLC
4-190-25	MAGGIE CREEK RANCH, LP & LLC
4-200-04	ELKO LAND & LIVESTOCK
4-200-06	MAGGIE CREEK RANCH, LP & LLC
4-200-11	ELKO LAND & LIVESTOCK
4-200-13	ELKO LAND & LIVESTOCK
4-200-25	ELKO LAND & LIVESTOCK
4-200-33	ELKO LAND & LIVESTOCK
4-200-34	ELKO LAND & LIVESTOCK
4-200-35	MAGGIE CREEK RANCH, LP & LLC
4-200-36	NEWMONT GOLD COMPANY
4-210-01	ELKO LAND & LIVESTOCK
4-210-02	NEWMONT GOLD COMPANY
4-220-01	ELKO LAND & LIVESTOCK
4-220-04	ELKO LAND & LIVESTOCK
4-220-05	NEWMONT GOLD COMPANY
4-220-06	NEVADA LAND & RESOURCE CO., LLC
4-220-08	NEVADA LAND & RESOURCE CO., LLC
4-220-10	ZEDA CORPORATION
4-220-11	NEWMONT GOLD COMPANY
4-240-06	ELKO LAND & LIVESTOCK
4-250-04	NEWMONT GOLD COMPANY
4-250-05	ZEDA CORPORATION
4-250-11	ELKO LAND & LIVESTOCK
4-260-02	ELKO LAND & LIVESTOCK

Parcel	Assessed Owner Name
4-260-04	ELKO LAND & LIVESTOCK
4-260-06	ELKO LAND & LIVESTOCK
4-260-07	ELKO LAND & LIVESTOCK
4-260-09	ELKO LAND & LIVESTOCK
4-260-11	ELKO LAND & LIVESTOCK
4-260-17	ELKO LAND & LIVESTOCK
4-270-01	ELKO LAND & LIVESTOCK
4-270-03	ELKO LAND & LIVESTOCK
4-270-07	ELKO LAND & LIVESTOCK
4-270-09	ELKO LAND & LIVESTOCK
4-270-11	ELKO LAND & LIVESTOCK
4-270-12	ELKO LAND & LIVESTOCK
4-270-14	ELKO LAND & LIVESTOCK
4-280-01	NEWMONT GOLD COMPANY
4-280-09	NEWMONT GOLD COMPANY
4-280-15	NEWMONT GOLD COMPANY
4-280-19	NEVADA LAND & RESOURCE CO., LLC
4-280-21	NEVADA LAND & RESOURCE CO., LLC
4-290-02	NEWMONT GOLD COMPANY
4-290-04	NEVADA LAND & RESOURCE CO., LLC
4-290-06	NEVADA LAND & RESOURCE CO., LLC
4-290-08	NEVADA LAND & RESOURCE CO., LLC
4-290-10	NEVADA LAND & RESOURCE CO., LLC
4-290-12	NEVADA LAND & RESOURCE CO., LLC
4-290-14	NEVADA LAND & RESOURCE CO., LLC
4-290-16	NEVADA LAND & RESOURCE CO., LLC
4-290-18	NEVADA LAND & RESOURCE CO., LLC
4-290-20	NEVADA LAND & RESOURCE CO., LLC
4-300-01	NEVADA LAND & RESOURCE CO., LLC
4-300-03	NEVADA LAND & RESOURCE CO., LLC
4-300-05	NEVADA LAND & RESOURCE CO., LLC
4-300-06	ZEDA CORPORATION
4-300-08	NEVADA LAND & RESOURCE CO., LLC
4-300-10	NEVADA LAND & RESOURCE CO., LLC
4-300-12	NEVADA LAND & RESOURCE CO., LLC
4-300-14	NEVADA LAND & RESOURCE CO., LLC
4-310-02	NEVADA LAND & RESOURCE CO., LLC
4-310-05	NEVADA LAND & RESOURCE CO., LLC
4-310-10	NEVADA LAND & RESOURCE CO., LLC
4-310-12	ZEDA CORPORATION
4-310-13	SANSINENA, MICHAEL T.
4-320-02	ZEDA CORPORATION



Parcel	Assessed Owner Name
4-320-03	ELKO LAND & LIVESTOCK
4-320-05	ELKO LAND & LIVESTOCK
4-320-07	ELKO LAND & LIVESTOCK
4-320-09	ELKO LAND & LIVESTOCK
4-320-12	ELKO LAND & LIVESTOCK
4-320-15	ZEDA CORPORATION
4-320-17	NEVADA LAND & RESOURCE CO., LLC
4-330-02	ZEDA CORPORATION
4-330-03	ZEDA CORPORATION
4-330-07	ZEDA CORPORATION
4-330-08	SANSINENA, MICHAEL T.
4-330-10	NEVADA LAND & RESOURCE CO., LLC
4-330-11	ZEDA CORPORATION
4-340-02	ELKO LAND & LIVESTOCK
4-340-04	ELKO LAND & LIVESTOCK
4-340-06	ELKO LAND & LIVESTOCK
4-340-07	ELKO LAND & LIVESTOCK
4-340-09	ELKO LAND & LIVESTOCK
4-340-11	ELKO LAND & LIVESTOCK
4-340-16	ZEDA CORPORATION
4-340-18	ZEDA CORPORATION
4-340-19	ELKO LAND & LIVESTOCK
4-340-21	ELKO LAND & LIVESTOCK
4-340-22	ZEDA CORPORATION
4-340-24	ZEDA CORPORATION
4-350-01	ZEDA CORPORATION
4-350-03	ZEDA CORPORATION
4-350-05	ZEDA CORPORATION
4-350-08	ZEDA CORPORATION
4-350-10	ZEDA CORPORATION
4-350-12	ZEDA CORPORATION
4-350-13	ZEDA CORPORATION
4-350-15	ZEDA CORPORATION
4-350-17	ZEDA CORPORATION
4-360-01	NEVADA LAND & RESOURCE CO., LLC
4-360-02	NEWMONT GOLD COMPANY
4-360-04	NEVADA LAND & RESOURCE CO., LLC
4-360-06	NEVADA LAND & RESOURCE CO., LLC
4-360-08	NEVADA LAND & RESOURCE CO., LLC
4-360-10	NEVADA LAND & RESOURCE CO., LLC
4-360-12	NEVADA LAND & RESOURCE CO., LLC
4-360-14	NEVADA LAND & RESOURCE CO., LLC

Parcel	Assessed Owner Name
4-360-16	NEVADA LAND & RESOURCE CO., LLC
4-370-02	NEVADA LAND & RESOURCE CO., LLC
4-370-04	NEVADA LAND & RESOURCE CO., LLC
4-370-06	NEVADA LAND & RESOURCE CO., LLC
4-370-10	NEVADA LAND & RESOURCE CO., LLC
4-370-12	NEVADA LAND & RESOURCE CO., LLC
4-370-15	NEVADA LAND & RESOURCE CO., LLC
4-370-18	NEVADA LAND & RESOURCE CO., LLC
4-370-26	STITZEL, RITA
4-390-02	NEVADA LAND & RESOURCE CO., LLC
4-390-02	NEVADA LAND & RESOURCE CO., LLC
4-390-03	NEVADA LAND & RESOURCE CO., LLC
4-390-08	NEVADA LAND & RESOURCE CO., LLC
4-390-14	JULIAN TOMERA RANCHES, INC.
4-390-17	PALISADE RANCH, INC.
4-390-19	JULIAN TOMERA RANCHES, INC.
4-390-20	JULIAN TOMERA RANCHES, INC.
4-400-01	NEWMONT GOLD COMPANY
5-010-20	SANSINENA, MICHAEL T.
5-020-37	J. B. B., INC.
5-080-01	J. B. B., INC.
5-080-04	J. B. B., INC.
5-080-05	ZEDA CORPORATION
5-080-07	NEVADA LAND & RESOURCE CO., LLC
5-080-08	ZEDA CORPORATION
5-080-18	NEVADA LAND & RESOURCE CO., LLC
5-080-20	J. B. B., INC.
5-080-21	ZEDA CORPORATION
5-080-28	NEVADA LAND & RESOURCE CO., LLC
5-090-10	NEVADA LAND & RESOURCE CO., LLC
5-090-22	NEVADA LAND & RESOURCE CO., LLC
5-090-50	NEVADA LAND & RESOURCE CO., LLC
5-100-01	ZEDA CORPORATION
5-120-02	ZEDA CORPORATION
5-120-05	NEVADA LAND & RESOURCE CO., LLC
5-120-06	ZEDA CORPORATION
5-120-09	ZEDA CORPORATION
5-120-10	ZEDA CORPORATION
5-120-12	ZEDA CORPORATION
5-120-19	ZEDA CORPORATION
5-120-20	ZEDA CORPORATION
5-130-03	ZEDA CORPORATION

Parcel Assessed Owner Name


Parcel	Assessed Owner Name
5-130-05	ZEDA CORPORATION
5-130-07	ZEDA CORPORATION
5-130-16	ZEDA CORPORATION
5-140-02	BROWN, RICHARD L. & SHERIE W.
5-140-03	PALISADE RANCH, INC.
5-140-04	PALISADE RANCH, INC.
5-140-05	JULIAN TOMERA RANCHES, INC.
5-140-06	NEVADA LAND & RESOURCE CO., LLC
5-140-09	BROWN, RICHARD L. & SHERIE W.
5-140-10	PALISADE RANCH, INC.
5-140-11	BROWN, RICHARD L. & SHERIE W.
5-140-12	BROWN, RICHARD L. & SHERIE W.
5-150-02	BROWN, RICHARD L. & SHERIE W.
5-150-03	JULIAN TOMERA RANCHES, INC.
5-150-04	JULIAN TOMERA RANCHES, INC.
5-160-01	ZEDA CORPORATION
5-160-02	JULIAN TOMERA RANCHES, INC.
5-160-03	PALISADE RANCH, INC.
5-160-06	JULIAN TOMERA RANCHES, INC.
5-160-07	BROWN, RICHARD L. & SHERIE W.
5-160-08	JULIAN TOMERA RANCHES, INC.
5-160-09	JULIAN TOMERA RANCHES, INC.
5-160-10	JULIAN TOMERA RANCHES, INC.
5-260-02	NEVADA LAND & RESOURCE CO., LLC
5-260-14	NEVADA LAND & RESOURCE CO., LLC
5-260-47	ZEDA CORPORATION
5-270-03	NEVADA LAND & RESOURCE CO., LLC
5-270-05	ZEDA CORPORATION
5-270-12	ZEDA CORPORATION
5-270-16	NEVADA LAND & RESOURCE CO., LLC
5-330-06	ZEDA CORPORATION
5-330-08	ZEDA CORPORATION
5-330-10	JULIAN TOMERA RANCHES, INC.
5-330-12	CORTEZ JOINT VENTURE, THE
5-340-01	ZEDA CORPORATION
5-340-03	CORTEZ JOINT VENTURE, THE
5-340-04	JULIAN TOMERA RANCHES, INC.
5-340-09	GOICOECHEA, PETE & GLADYS
5-340-20	GOICOECHEA, PETE & GLADYS
5-340-37	CORTEZ JOINT VENTURE, THE
5-340-40	CORTEZ JOINT VENTURE, THE
5-340-41	CORTEZ JOINT VENTURE, THE




Parcel	Assessed Owner Name
5-360-04	JULIAN TOMERA RANCHES, INC.
5-360-05	JULIAN TOMERA RANCHES, INC.
5-370-01	JULIAN TOMERA RANCHES, INC.
5-370-03	PIERETTI, D. & SULLIVAN, T.
5-370-05	PIERETTI, D. & SULLIVAN, T.
5-370-07	PIERETTI, D. & SULLIVAN, T.
5-380-04	JULIAN TOMERA RANCHES, INC.
5-390-10	JULIAN TOMERA RANCHES, INC.
5-390-01	JULIAN TOMERA RANCHES, INC.
5-390-02	TOMERA, THOMAS J. & PATSY S.
5-390-04	PIERETTI, D. & SULLIVAN, T.
5-390-06	JULIAN TOMERA RANCHES, INC.
5-390-07	PIERETTI, D. & SULLIVAN, T.
5-390-14	BAILEY, WALLACE HALE & DONNA R.
5-400-02	CORTEZ JOINT VENTURE, THE
5-400-05	NEVADA LAND & RESOURCE CO., LLC
5-400-07	CORTEZ JOINT VENTURE, THE
5-400-09	CORTEZ JOINT VENTURE, THE
5-400-21	CORTEZ JOINT VENTURE, THE
5-400-23	CORTEZ JOINT VENTURE, THE
5-400-24	NEVADA LAND & RESOURCE CO., LLC
5-400-28	CORTEZ JOINT VENTURE, THE
5-400-30	CORTEZ JOINT VENTURE, THE
5-490-17	CORTEZ JOINT VENTURE, THE
5-490-19	CORTEZ JOINT VENTURE, THE
5-490-22	NEVADA LAND & RESOURCE CO., LLC
5-490-24	CORTEZ JOINT VENTURE, THE
5-490-26	CORTEZ JOINT VENTURE, THE
5-490-30	DANN, MARY ET AL
5-490-33	CORTEZ JOINT VENTURE, THE
5-530-02	CORTEZ JOINT VENTURE, THE
5-530-05	CORTEZ JOINT VENTURE, THE
5-530-06	CORTEZ JOINT VENTURE, THE
5-530-08	CORTEZ JOINT VENTURE, THE
5-530-11	CORTEZ JOINT VENTURE, THE
5-530-15	CORTEZ JOINT VENTURE, THE
5-540-01	CORTEZ JOINT VENTURE, THE
5-540-03	CORTEZ JOINT VENTURE, THE
5-540-05	CORTEZ JOINT VENTURE, THE
5-540-08	CORTEZ JOINT VENTURE, THE
5-540-10	CORTEZ JOINT VENTURE, THE
5-540-12	CORTEZ JOINT VENTURE, THE

Parcel Assessed Owner Name

Parcel	Assessed Owner Name
5-540-13	CORTEZ JOINT VENTURE, THE
5-540-15	CORTEZ JOINT VENTURE, THE
5-540-17	CORTEZ JOINT VENTURE, THE
5-550-02	PIERETTI, D. & SULLIVAN, T.
5-550-04	PIERETTI, D. & SULLIVAN, T.
5-550-05	PIERETTI, D. & SULLIVAN, T.
5-550-06	PIERETTI, D. & SULLIVAN, T.
5-550-08	PIERETTI, D. & SULLIVAN, T.
5-550-11	PIERETTI, D. & SULLIVAN, T.
5-550-13	PIERETTI, D. & SULLIVAN, T.
5-550-14	PIERETTI, D. & SULLIVAN, T.
5-560-01	PIERETTI, D. & SULLIVAN, T.
5-560-03	PIERETTI, D. & SULLIVAN, T.
5-560-05	PIERETTI, D. & SULLIVAN, T.
5-560-08	PIERETTI, D. & SULLIVAN, T.
5-560-10	PIERETTI, D. & SULLIVAN, T.
5-560-12	PIERETTI, D. & SULLIVAN, T.
5-560-13	CORTEZ JOINT VENTURE, THE
5-560-15	SHEEP CREEK RANCHING COMPANY
5-570-02	BAILEY, WALLACE HALE & DONNA R.
5-570-04	PIERETTI, DOMINEK J.
5-570-05	PIERETTI, D. & SULLIVAN, T.
5-570-07	PIERETTI, DOMINEK J.
5-570-12	PIERETTI, DOMINEK J.
5-570-13	PIERETTI, D. & SULLIVAN, T.
5-580-04	PIERETTI, D. & SULLIVAN, T.
5-580-05	PIERETTI, DOMINEK J.
5-580-07	PIERETTI, D. & SULLIVAN, T.
5-580-13	PIERETTI, D. & SULLIVAN, T.
5-580-17	PIERETTI, DOMINEK J.
5-590-01	CORTEZ JOINT VENTURE, THE
5-590-03	CORTEZ JOINT VENTURE, THE
5-590-05	CORTEZ JOINT VENTURE, THE
5-590-08	CORTEZ JOINT VENTURE, THE
5-600-02	CORTEZ JOINT VENTURE, THE
5-600-03	CORTEZ JOINT VENTURE, THE
5-600-04	CORTEZ JOINT VENTURE, THE
5-600-05	CORTEZ JOINT VENTURE, THE
5-600-06	CORTEZ JOINT VENTURE, THE
5-600-07	CORTEZ JOINT VENTURE, THE
5-600-08	CORTEZ JOINT VENTURE, THE
5-600-09	CORTEZ JOINT VENTURE, THE




Parcel	Assessed Owner Name
5-610-02	NEVADA LAND & RESOURCE CO., LLC
5-610-04	CORTEZ JOINT VENTURE, THE
5-610-06	CORTEZ JOINT VENTURE, THE
5-610-07	CORTEZ JOINT VENTURE, THE
5-610-09	CORTEZ JOINT VENTURE, THE
5-610-11	CORTEZ JOINT VENTURE, THE
5-610-14	NEVADA LAND & RESOURCE CO., LLC
5-610-16	CORTEZ JOINT VENTURE, THE
5-610-18	CORTEZ JOINT VENTURE, THE
5-620-01	CORTEZ JOINT VENTURE, THE
5-620-02	CORTEZ JOINT VENTURE, THE
5-620-03	CORTEZ JOINT VENTURE, THE
5-620-04	CORTEZ JOINT VENTURE, THE
5-620-05	CORTEZ JOINT VENTURE, THE
5-620-07	CORTEZ JOINT VENTURE, THE
5-620-08	CORTEZ JOINT VENTURE, THE
5-620-09	CORTEZ JOINT VENTURE, THE
5-620-10	CORTEZ JOINT VENTURE, THE
5-620-11	CORTEZ JOINT VENTURE, THE
5-620-12	CORTEZ JOINT VENTURE, THE
5-630-02	CORTEZ JOINT VENTURE, THE
5-630-04	CORTEZ JOINT VENTURE, THE
5-630-06	CORTEZ JOINT VENTURE, THE
5-630-07	CORTEZ JOINT VENTURE, THE
5-630-09	CORTEZ JOINT VENTURE, THE
5-630-11	CORTEZ JOINT VENTURE, THE
5-630-14	CORTEZ JOINT VENTURE, THE
5-630-16	CORTEZ JOINT VENTURE, THE
5-630-18	CORTEZ JOINT VENTURE, THE
5-640-01	CORTEZ JOINT VENTURE, THE
5-640-02	CORTEZ JOINT VENTURE, THE
5-640-03	CORTEZ JOINT VENTURE, THE
5-640-06	SHEEP CREEK RANCHING COMPANY
5-650-02	CORTEZ JOINT VENTURE, THE
5-650-04	SHEEP CREEK RANCHING COMPANY
5-650-08	CORTEZ JOINT VENTURE, THE
5-650-10	CORTEZ JOINT VENTURE, THE
5-650-14	SHEEP CREEK RANCHING COMPANY
5-650-16	SHEEP CREEK RANCHING COMPANY
5-660-01	SHEEP CREEK RANCHING COMPANY
5-670-02	PIRETTI, D. & SULLIVAN, T.
5-670-21	SLAGOWSKI RANCHLS, INC.




Parcel	Assessed Owner Name
5-670-22	SLAGOWSKI RANCHES, INC.
5-670-33	SLAGOWSKI RANCHES, INC.
5-670-43	SLAGOWSKI RANCHES, INC.
5-670-46	SLAGOWSKI RANCHES, INC.
5-680-01	SLAGOWSKI RANCHES, INC.
6-010-02	CORTEZ JOINT VENTURE, THE
6-040-02	SLAGOWSKI RANCHES, INC.
6-050-03	SLAGOWSKI RANCHES, INC.
6-060-01	SESTANDOVICH RANCHES
6-060-02	SESTANDOVICH RANCHES
6-060-03	SESTANDOVICH RANCHES
6-060-04	SESTANDOVICH RANCHES
6-060-05	MEAL, THOMAS J. & LAYER, SARAH
6-060-06	SESTANDOVICH RANCHES
6-060-07	SLAGOWSKI RANCHES, INC.
6-060-08	SESTANDOVICH RANCHES
6-060-10	SESTANDOVICH RANCHES
6-060-11	MEAL, THOMAS J. & LAYER, SARAH
6-070-03	PENOLA, GEORGE & EDNA
6-080-03	CORTEZ JOINT VENTURE, THE
6-080-04	PENOLA, GEORGE & EDNA
6-090-01	SLAGOWSKI RANCHES, INC.
6-090-02	SLAGOWSKI RANCHES, INC.
6-090-03	SLAGOWSKI RANCHES, INC.
6-090-05	BUCKINGHAM, KENNETH R.
6-100-01	SLAGOWSKI RANCHES, INC.
6-110-01	BUCKINGHAM, KENNETH R.
6-130-04	GOICOECHEA, PETE & GLADYS
6-130-05	DIAMOND SPRINGS RANCH, INC.
6-150-02	PENOLA, GEORGE & EDNA
6-160-02	PENOLA, GEORGE & EDNA
6-170-01	BUCKINGHAM, KENNETH R.
6-180-01	BUCKINGHAM, KENNETH R.
6-180-02	BUCKINGHAM, KENNETH R.
6-180-03	BUCKINGHAM, KENNETH R.
6-180-05	BUCKINGHAM, KENNETH R.
6-180-06	BUCKINGHAM, KENNETH R.
6-180-07	BUCKINGHAM, KENNETH R.
6-180-08	BUCKINGHAM, KENNETH R.
6-170-01	BUCKINGHAM, KENNETH R.
6-200-01	BUCKINGHAM, KENNETH R.
6-200-04	ETCHEVERRY FAM LTD PARTNERSHIP

Parcel Assessed Owner Name


6-200-06	ETCHEVERRY FAM LTD PARTNERSHIP
6-220-02	LUNDAHL, ERZA C., INC
6-220-07	DIAMOND SPRINGS RANCH, INC.
6-230-02	THOMPSON, T. MILTON
6-240-01	PENOLA, GEORGE & EDNA
6-240-02	PENOLA, GEORGE & EDNA
6-240-04	PENOLA, GEORGE & EDNA
6-240-06	U OF N BOARD OF REGENTS
6-250-01	U OF N BOARD OF REGENTS
6-250-02	GUND, GEORGE RANCHES
6-260-01	PENOLA, GEORGE & EDNA
6-260-02	BUCKINGHAM, KENNETH R.
6-260-04	BUCKINGHAM, KENNETH R.
6-260-05	BUCKINGHAM, KENNETH R.
6-260-06	BUCKINGHAM, KENNETH R.
6-260-07	BUCKINGHAM, KENNETH R.
6-260-08	BUCKINGHAM, KENNETH R.
6-260-09	BUCKINGHAM, KENNETH R.
6-270-01	PENOLA, GEORGE & EDNA
6-270-02	BUCKINGHAM, KENNETH R.
6-270-03	BUCKINGHAM, KENNETH R.
6-270-05	BUCKINGHAM, KENNETH R.
6-280-01	BUCKINGHAM, KENNETH R.
6-280-03	BUCKINGHAM, KENNETH R.
6-280-04	BUCKINGHAM, KENNETH R.
6-290-03	BUCKINGHAM, KENNETH R.
6-290-04	BUCKINGHAM, KENNETH R.
6-290-05	BUCKINGHAM, KENNETH R.
6-290-06	BUCKINGHAM, KENNETH R.
6-300-01	ETCHEVERRY FAM LTD PARTNERSHIP
6-310-01	LUNDAHL, ERZA C., INC
6-310-02	LUNDAHL, ERZA C., INC
6-310-05	CORTA, RAYMOND
6-310-06	LUNDAHL, ERZA C., INC
6-320-03	BAILEY, WILFRED R. & BARBARA
6-320-04	LUNDAHL, ERZA C., INC
6-330-03	LUNDAHL, ERZA C., INC
6-330-04	LUNDAHL, ERZA C., INC
6-340-02	LUNDAHL, ERZA C., INC
6-340-03	BAILEY, WILFRED R. & BARBARA
6-350-01	THOMPSON, T. MILTON
6-350-03	THOMPSON, T. MILTON



Parcel	Assessed Owner Name
6-350-04	THOMPSON, T. MILTON
6-360-01	THOMPSON, T. MILTON
6-360-03	THOMPSON, T. MILTON
7-010-02	GUND, GEORGE RANCHES
7-010-03	GUND, GEORGE RANCHES
7-010-05	U. OF N. BOARD OF REGENTS
7-020-01	EUREKA LAND CO.
7-040-01	ETCHEVERRY FAM LTD PARTNERSHIP
7-040-03	ETCHEVERRY FAM LTD PARTNERSHIP
7-040-04	ETCHEVERRY FAM LTD PARTNERSHIP
7-040-05	ETCHEVERRY FAM LTD PARTNERSHIP
7-040-06	ETCHEVERRY FAM LTD PARTNERSHIP
7-040-07	ETCHEVERRY FAM LTD PARTNERSHIP
7-050-01	BAILEY, WILFRED R. & BARBARA
7-050-02	BAILEY, WILFRED R. & BARBARA
7-050-03	BAILEY, WILFRED R. & BARBARA
7-050-04	GALE, ART & FRANCES
7-050-05	GALE, ART & FRANCES
7-050-06	GALE, ART & FRANCES
7-050-07	GALE, ART & FRANCES
7-050-09	GALE, ART & FRANCES
7-050-10	GALE, ART & FRANCES
7-050-11	LUNDAHL, ERZA C., INC.
7-050-12	ETCHEVERRY FAM LTD PARTNERSHIP
7-050-13	ETCHEVERRY FAM LTD PARTNERSHIP
7-060-02	GALE, ART & FRANCES
7-070-01	THOMPSON, T. MILTON
7-070-02	RAND REVOCABLE LIVING TRUST
7-070-04	MOYLE, JAMES L. & N. JANE
7-070-05	RAND REVOCABLE LIVING TRUST
7-070-14	MOYLE, JAMES L. & NANCY J.
7-070-19	HANSON, MARTIN H.
7-070-20	MOYLE, DUSTY L.
7-070-21	BURNHAM FARMS, LLC
7-080-02	BOWMAN, DON
7-080-04	DAMELE FARMS, INC.
7-090-01	EUREKA LAND CO.
7-090-02	EUREKA LAND CO.
7-090-04	DAMELE FARMS, INC.
7-100-02	ETCHEVERRY FAM LTD PARTNERSHIP
7-100-04	DAMELE, ROBERTA M.
7-110-01	ETCHEVERRY FAM LTD PARTNERSHIP



Parcel	Assessed Owner Name
7-110-03	ETCHEVERRY FAM LTD PARTNERSHIP
7-140-01	MARSHALL, LAUREL C.
7-140-03	ETCHEGARAY, FRED L. & JOHN J.
7-140-04	MARIANO, A. J. JR. & P. J.
7-140-05	ETCHEGARAY, L.W. & M.L. FAM TR.
7-140-06	ANDERSEN, HARLOW B. & BONNIE G.
7-140-12	STENTON, KENNETH P.
7-140-13	STENTON, KENNETH P.
7-140-16	HOODSON, RAYMOND & MARY JANE
7-140-17	MORRISON, D. LLOYD & BELINDA
7-140-18	MARK HOYLE FARMS, LLC
7-140-20	MARK HOYLE FARMS, LLC
7-140-21	PALMORE, D.F. & E.M. FAM TR AGR
7-140-26	GREEN, SANDRA CHANEY
7-140-29	WEISER, MICHAEL J. & TERRIE L.
7-140-30	BURNHAM FARMS, LLC
7-140-31	MARK HOYLE FARMS, LLC
7-140-33	NORTON, WILLIAM H. & SHIRLEY A.
7-140-44	BURNHAM FARMS, LLC
7-140-45	GRABER, GARY L. & DEBEIE
7-140-46	BURNHAM FARMS, LLC
7-140-47	GRABER, GARY L. & DEBEIE
7-150-01	DAMELE FARMS, INC.
7-150-03	DAMELE FARMS, INC.
7-170-02	ETCHEVERRY FAM LTD PARTNERSHIP
7-200-01	BAILEY, WILFRED & CAROLYN
7-200-06	BAILEY, WILFRED & BARBARA
7-200-07	GROTH, JAMES E. & VERNA J.
7-200-08	RAND REVOCABLE LIVING TRUST
7-200-10	PLACKETT, WALTER & TOMMYE
7-200-11	MORRISON, MATTHEW L. & CHERYL A.
7-200-12	RIGGS, WILLIAM W. & LUNREE G.
7-200-13	MORRISON, D. LLOYD & BELINDA F.
7-200-14	MARSHALL, REESE W. & LISA M.
7-200-15	DIAMOND VALLEY HAY COMPANY, INC
7-200-16	MORRISON, DONALD E & ALBERTA J.
7-200-17	CONWAY FAMILY TRUST, THE
7-200-19	NOYLE, JAMES L. & N. JANE
7-200-29	KEPHART, R.E. & M.A. FAM. TRUST
7-200-31	MARTIN, J.R. TRUST/BUCHANAN, W.
7-200-32	JOHN UNALDE & CO.
7-200-33	BENSON, KENNETH F. & FAITI



Parcel	Assessed Owner Name
7-200-34	RAND REVOCABLE LIVING TRUST
7-200-38	MARSHALL, WILLIAM C. & RACHEL G.
7-200-42	BENSON, KENNETH E. & PATII
7-200-46	STENTON, KENNETH P.
7-200-49	BAILEY, WILFRED R. & BARBARA
7-200-50	BAILEY, FRED & CAROLYN
7-200-51	BENSON, JAMES A. & DEBRA J.
7-200-52	BENSON, CRAIG
7-200-53	MORRISON, MATTHEW & CHERYL
7-200-57	MORRISON, LLOYD & BELINDA FAYE
7-210-01	D V CORPORATION
7-210-03	BERG LAND & LIVESTOCK, L.L.C.
7-210-04	MOYLE, JAMES L. & N. JANE
7-210-10	BELL, SCOTT T. & KRISTINE L.
7-210-14	VAN-KLAVEREN DAIRY
7-210-15	GROSCH, ELSIE M.
7-210-16	DAMELE, ROBERTA M.
7-210-18	CONLEY, KENNETH E. & BEVERLY A.
7-210-22	JOHN UHALDE & CO.
7-210-26	BERG LAND & LIVESTOCK, L.L.C.
7-210-28	MARSHALL, REESE W. & LISA M.
7-210-29	MARSHALL, WILLIAM C. & RACHEL G.
7-210-34	NOVIOUS, JOHN R. & JUDITH ANN
7-210-35	NOVIOUS, JOHN R. & JUDITH ANN
7-210-36	KEPHART, R.E. & M.A. FAM. TRUST
7-210-37	NEVADA FEED & CATTLE COMPANY
7-220-02	MORRISON, DONALD E. & ALBERTA J.
7-230-01	RAND REVOCABLE LIVING TRUST
7-230-02	PLASKETT, WALTER & TOMMYE
7-240-01	PLASKETT, WALTER & TOMMYE
7-240-02	RAND REVOCABLE LIVING TRUST
7-250-11	GALLAGHER, JAMES E. & SUSAN M.
7-250-15	PLASKETT, WALTER & TOMMYE
7-250-16	GALLAGHER, JAMES E. & SUSAN M.
7-250-19	MULDER, ALBERT H.
7-250-24	BURNHAM FARMS, LLC
7-260-02	COTTONWOOD LAND & LIVESTOCK CO.
7-260-04	COTTONWOOD LAND & LIVESTOCK CO.
7-260-05	COTTONWOOD LAND & LIVESTOCK CO.
7-200-01	DAMELE FARMS, INC
7-310-03	RISI INTER VIVOS TRUST
7-310-04	GARAVENTA, GARY & MELODY

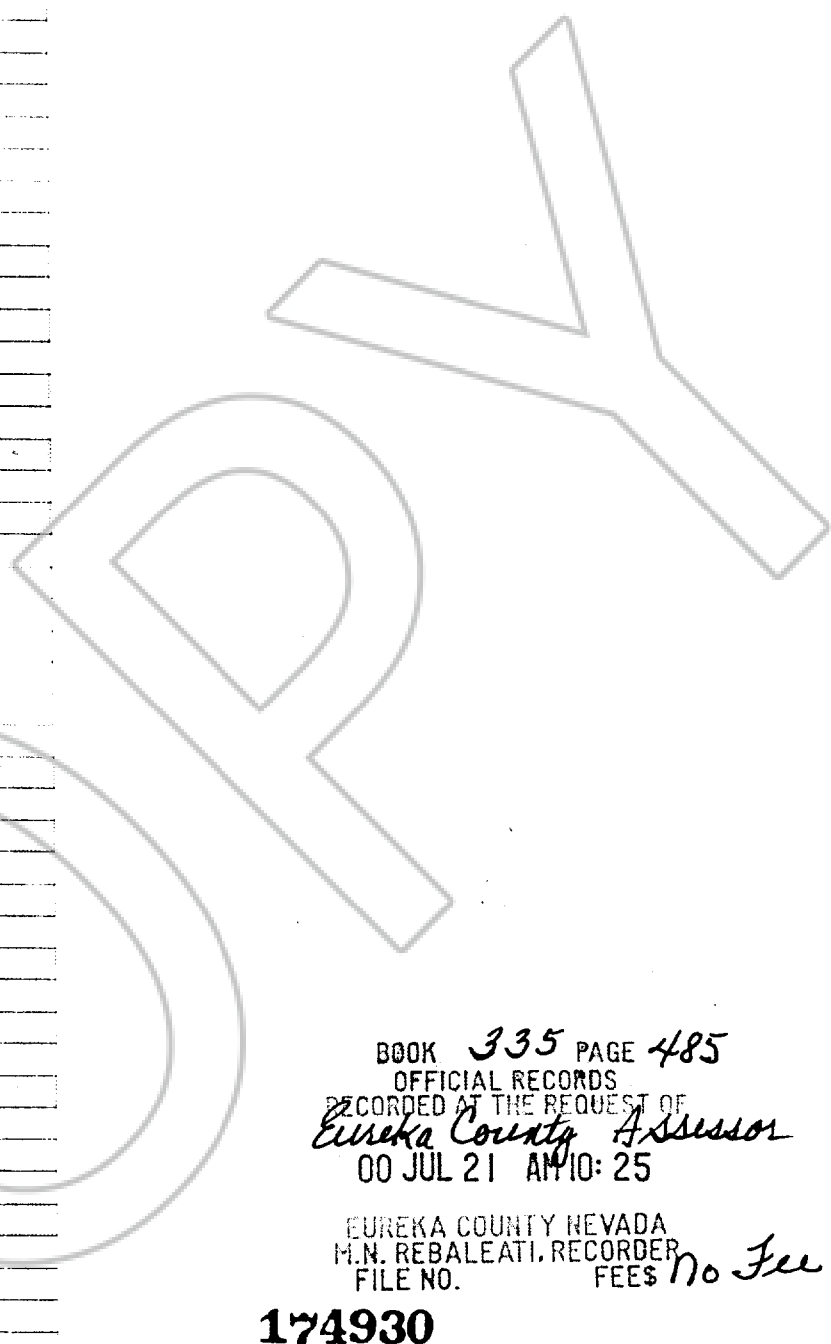




Parcel Assessed Owner Name

Parcel	Assessed Owner Name
7-310-05	GARAVENTA, GARY & MELODY
7-320-01	RISI INTER VIVOS TRUST
7-320-03	RISI INTER VIVOS TRUST
7-320-04	RISI INTER VIVOS TRUST
7-330-02	MARSHALL, ANDREW & DEBORA S.
7-330-11	HALPIN, TIM J. & SANDIE L.
7-330-12	ANDERSON, JERRY LEE
7-330-14	ANDERSON, JERRY LEE
7-330-23	MOLL, MOLON D. & VELMA M.
7-330-25	SESTANOVICH RANCHES
7-330-27	BAUMANN, JAMES E. & VERA L.
7-340-04	STINE, DAVID S. A. & RANDA WU
7-340-06	ANDERSON, EDWARD B.
7-340-13	MINDLETTI, JOHN B. & NANCY M.
7-340-20	ITHURRALDE, ROBERT & JAMES P.
7-340-22	HERRERA, ROBERT C. & C. FAMILIA
7-340-23	GARAVENTA, GARY G. & MELODY I.
7-350-01	COTTONWOOD LAND & LIVESTOCK CO.
7-350-02	COTTONWOOD LAND & LIVESTOCK CO.
7-350-03	COTTONWOOD LAND & LIVESTOCK CO.
7-350-05	COTTONWOOD LAND & LIVESTOCK CO.
7-350-06	COTTONWOOD LAND & LIVESTOCK CO.
7-350-07	JIGGS LAND CO.
7-350-08	JIGGS LAND CO.
7-360-01	COTTONWOOD LAND & LIVESTOCK CO.
7-360-02	COTTONWOOD LAND & LIVESTOCK CO.
7-360-04	COTTONWOOD LAND & LIVESTOCK CO.
7-360-05	COTTONWOOD LAND & LIVESTOCK CO.
7-360-06	COTTONWOOD LAND & LIVESTOCK CO.
7-360-07	COTTONWOOD LAND & LIVESTOCK CO.
7-360-08	COTTONWOOD LAND & LIVESTOCK CO.
7-360-09	COTTONWOOD LAND & LIVESTOCK CO.
7-360-10	COTTONWOOD LAND & LIVESTOCK CO.
7-360-11	COTTONWOOD LAND & LIVESTOCK CO.
7-360-12	BAUMANN, JAMES E. & VERA L.
7-360-13	COTTONWOOD LAND & LIVESTOCK CO.
7-360-14	COTTONWOOD LAND & LIVESTOCK CO.
7-360-16	COTTONWOOD LAND & LIVESTOCK CO.
7-360-17	BAUMANN, JAMES E. & VERA L.
7-360-18	BAUMANN, JAMES E. & VERA L.
7-360-19	COTTONWOOD LAND & LIVESTOCK CO.
7-360-20	FIORENZI, LEONARD JOHN

Parcel	Assessed Owner Name
7-360-21	BAUMANN, JAMES E. & VERA L.
7-360-22	BAUMANN, JAMES E. & VERA L.
7-370-30	MORRISON, DONALD E. & ALBERTA J.
7-370-37	ARMUTH, CHARLES C. JR.
7-400-02	STENTON, KENNETH P.
7-400-06	DEMPSEY, LINDA
7-420-01	BURNHAM FARMS, LLC
7-420-02	BURNHAM, ROBERT O. & ELAINE W.
7-420-03	BURNHAM, ROBERT E. & CAROL T.
8-020-01	FISH CREEK RANCH, LLC
8-020-02	DAMELE, TOM G. & PETER JOE
8-020-03	FISH CREEK RANCH, LLC
8-020-04	FISH CREEK RANCH, LLC
8-020-05	FISH CREEK RANCH, LLC
8-030-06	FISH CREEK RANCH, LLC
8-040-01	FISH CREEK RANCH, LLC
8-090-01	FIORINZI, LEONARD JOHN
8-090-02	BAUMANN, JAMES E. & VERA L.
8-090-03	COTTONWOOD LAND & LIVESTOCK CO.
8-110-01	FISH CREEK RANCH, LLC
8-110-03	FISH CREEK RANCH, LLC
8-120-01	FISH CREEK RANCH, LLC
8-120-02	FISH CREEK RANCH, LLC
8-130-01	FISH CREEK RANCH, LLC
8-160-01	FISH CREEK RANCH, LLC
8-200-02	FISH CREEK RANCH, LLC
8-200-03	FISH CREEK RANCH, LLC
8-210-02	FISH CREEK RANCH, LLC
8-210-03	FISH CREEK RANCH, LLC
8-210-04	FISH CREEK RANCH, LLC
8-220-01	FISH CREEK RANCH, LLC
8-320-01	CORTA, RAYMOND
8-320-02	FISH CREEK RANCH, LLC
8-340-02	MARTIN, JUANITA RUTHEL TRUST
8-350-01	GARDNER, THOMAS I. & ELLEN E.
8-390-02	FISH CREEK RANCH, LLC
Subtotals	708 Parcels
Totals	708 Parcels



BOOK 335 PAGE 485  
 OFFICIAL RECORDS  
 RECORDED AT THE REQUEST OF  
*Eureka County Assessor*  
 00 JUL 21 AM 10:25

EUREKA COUNTY NEVADA  
 M.N. REBALEATI, RECORDER  
 FILE NO. FEES *No Fee*

**174930**

BOOK 335 PAGE 502