

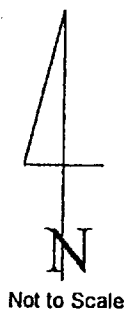
174943

## CORNER RECORD


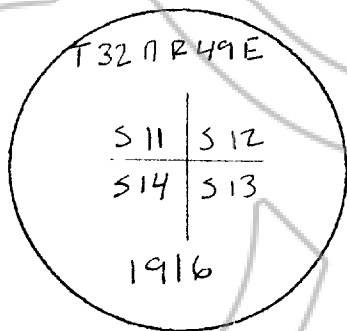
### Surveyor's Certificate

I, A. Ronald Johanson, a Professional Land Surveyor registered in the State of Nevada, certify that:

1. This corner record represents the establishment or restoration of a corner or accessory to a corner conducted under my direct supervision.
2. The monument or accessories perpetuated lie T. 32 N., R. 49 E, Sec. 11, Mt. Diablo Meridian, County of Eureka and the establishment or restoration was completed on 3/4/00.
3. This corner record is recorded as required by NRS 329 and complies with the Nevada Administrative Code Standards or Practice for Professional Land Surveyors for Corner Records and any local ordinances in effect on the date that the establishment or restoration was completed.
4. The monument or witness monument and accessories found are of the character shown, occupy the position indicated and are of sufficient durability.



A. Ronald Johanson, PLS  
Nevada License Number 13875



Found a 2" G.L.O. iron post monument,  
8" high, with mound of stone West.  
Brass cap marked.  
Set a 4' T-post alongside.

BOOK 335 PAGE 545  
OFFICIAL RECORDS  
RECORDED AT THE REQUEST OF  
*Miller Assoc Inc*  
00 JUL 27 PM 2:22

EUREKA COUNTY NEVADA  
M.N. REBALEATI, RECORDER  
FILE NO. FEES 7.00

174943

BOOK 335 PAGE 545