

CASE NUMBER: 33-006-563461671

Recording Requested by
The United States of America
United States Department of Agriculture

Position 5

UNITED STATES DEPARTMENT OF AGRICULTURE

FULL RECONVEYANCE

WHEREAS, the undersigned, Farm Loan Manager of the Farm Service Agency for the State of Nevada (7 USC 1989, 42 USC 1980, 42 USC 2942: 7 CFR 1900.2) and its successor agencies is now Trustee under the Deed(s) of Trust executed by Kenneth P. Stenton and Earlene Stenton husband & wife, as Joint Tenants, for the State of Nevada, and his or her successor in office, Trustee, dated and recorded in the Official Records of Eureka County, Nevada, as follows:

Date of Instrument	Date Recorded	Volume or Book	Page of File Number and/or document Number
March 14, 1984	March 13, 1984	Book 121	Doc # 92942, pgs 478-483
	Rerecorded on March 15, 1984	Book 121	Doc # 92946, pgs 492-497
	Rerecorded on Dec. 17, 1984	Book 132	Doc # 97451, pgs 231-236

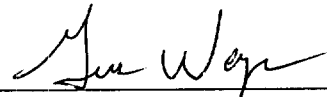
WHEREAS, the undersigned has been duly and legally request to reconvey the estate now held by Trustee under said Deed(s) of Trust in and to the real property hereinafter described:

SEE EXHIBIT "A"

00240224

NOW THEREFORE the undersigned does hereby reconvey, but without warranty, to the person or persons legally entitled thereto, the estate of Trustee in all of the lands described in said Deed(s) of Trust, reference being hereby made to said Deed(s) of Trust and the record thereof for a particular description of said real property.

DATED: February 10, 2000.




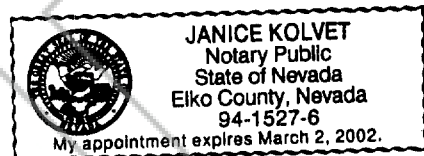
Gus Wegren, Farm Loan Manager
Farm Service Agency for the State of
Nevada, successor in interest to the
Farmers Home Administration, Trustee.

State of Nevada)
))SS
County Of Elko)

On this the 10th day of February, 2000, before me, Janice Kolvet a
Notary Public, personally appeared Gus Wegren
personally known (or proved) to me to be the person whose name is subscribed to the above
instrument who acknowledged that he executed the instrument for the purposes therein
contained.

IN WITNESS WHEREOF, I hereunto set my hand and official seal.


Notary Public



(Seal)

WHEN RECORDED MAIL TO:

Farm Service Agency
2002 Idaho Street
Elko, NV 89801

BOOK 336 PAGE 328

All that certain lot, piece or parcel of land situate in the County of Eureka, State of Nevada, more particularly described as follows:

PARCEL 1

A parcel of land lying East of Nevada Highway 278, located with the following described area:

TOWNSHIP 21 NORTH, RANGE 53 EAST, MDB&M

Section 18: NE $\frac{1}{4}$ together with all land in the NW $\frac{1}{4}$ lying East of Nevada Highway 278 right of way, as shown on the Final Map by SHADY MEADOWS INC., filed November 22, 1983 in the office of Eureka County Recorder, Eureka County, Nevada as File No. 91012.

EXCEPTING THEREFROM all that portion of the SE $\frac{1}{4}$ lying Easterly of the Nevada State Highway 51 as conveyed to E. E. EYRE, JR., by Deed recorded September 14, 1977, in Book 60, Page 597, Official Records, Eureka County, Nevada.

FURTHER EXCEPTING THEREFROM all oil, gas and potassium executed by UNITED STATES OF AMERICA recorded May 18, 1965 in Book 7 of Official Records at Page 324, and Recorded July 22, 1966 in Book 11 of Official Records at page 188, Eureka County, Nevada.

PARCEL 2

TOWNSHIP 22 NORTH, RANGE 54 EAST, MDB&M

Section 7: SE $\frac{1}{4}$ SW $\frac{1}{4}$, SW $\frac{1}{4}$ SE $\frac{1}{4}$

Section 18: E $\frac{1}{2}$ NW $\frac{1}{4}$, W $\frac{1}{2}$ NE $\frac{1}{4}$, NE $\frac{1}{4}$ SW $\frac{1}{4}$, NW $\frac{1}{4}$ SE $\frac{1}{4}$

EXCEPTING THEREFROM all the oil, gas, potash and sodium as reserved in Patent executed by the UNITED STATES OF AMERICA dated September 22, 1964 and recorded March 22, 1966 in Book 10 of Official Records at page 210, Eureka County, Nevada.

Together with all rights to use water, ditches and other accessories for irrigation and drainage of said premises including water rights now appurtenant under the following certificate(s) of appropriation and/or application(s) for a permit to appropriate public waters of the State of Nevada, now on file and of a record in the office of the State Engineer Carson City, Nevada.

<u>Certificate #</u>	<u>Permit/Application #</u>	<u>C.F.S.</u>	<u>Acreage</u>
6426	19116	1.934	312.710
7568	21446	2.70	157.346
	43270	2.70	157.346
	32890	5.40	312.71
	43836	4.32	
	43268	1.21	195.526
	43840		
	43839		
	43838		
	43837 & 43269		

BOOK 336 PAGE 329

BOOK 336 PAGE 327
OFFICIAL RECORDS
RECORDED AT THE REQUEST OF
Stewart Little
00 AUG 21 PM 1:32

EUREKA COUNTY NEVADA
M.N. REBALEATI, RECORDER
FILE NO. FEES \$0⁰⁰-

175074

COPY

BOOK 336 PAGE 330