

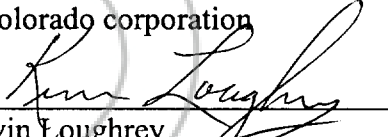
175615

RELEASE AND QUITCLAIM DEED

NOTICE IS HEREBY GIVEN that the Stock Purchase Option Agreement dated September 12th, 1993 and between Harold Drimmer, Stephen Drimmer, Judith Deutsch, Jeremy Dech, Stephanie Deutsch, Glenda Wagner Drimmer, each individuals, Eric Driner, an individual and as Guardian of his two minor children David Drimmer and Ise Drimmer, (collectively the "Shareholders"), Mount Hope Mines, Inc. a New York Corporation, (the "Company"), each of whom has an address for purposes hereof as 5490 Ventura Blvd., Suite 220, Sherman Oaks, California 91403, and Thompson Creek Mining Company ("Thompson Creek"), a Colorado corporation, whose address is 945 Canyon Avenue, Englewood, Colorado 80110, has been terminated effective September 11th, 2000. By this document Thompson Creek releases and quitclaims to the Shareholders and the Company all of Thompson Creek's right, title, and interest in and to the 13 patented mining claims, one patented mill site, and 168 unpatented lode mineral claims all located in Eureka County, Nevada and more particularly described Exhibit "A", attached hereto and made a part hereof.

IN WITNESS WHEREOF, this instrument has been executed effective as of the 11th day of September 2000.


Thompson Creek Mining Company
a Colorado corporation



Kevin Loughrey
Senior Vice President


STATE OF COLORADO)
) ss.
COUNTY OF DENVER)

On this 6th day of September, 2000, personally appeared to me, Kevin Loughrey, who acknowledged himself to be the Senior Vice President of Thompson Creek Mining Company, a Colorado corporation, and that he, as such Senior Vice President, being authorized to do so executed the foregoing instrument for the purpose therein contained, by signing the name of the corporation.



My commission expires:

10-15-2003



MY COMMISSION EXPIRES
October 15, 2003

BOOK 339 PAGE 016

EXHIBIT A

I. PATENTED LODE MINING CLAIMS

<u>Claim Name</u>	<u>Mineral Survey No.</u>	<u>Patent No.</u>	<u>Patent Date</u>
Good Hope	Lot 37A	10384	2/16/1886
Parallel	4704	1072536	10/3/1934
Parallel Extension	4704	1072536	10/3/1934
Magnolia	4704	1072536	10/3/1934
Dixon No. 1	4704	1072536	10/3/1934
Dixon No. 2	4704	1072536	10/3/1934
Lorraine	4704	1072536	10/3/1934
Lorraine No. 1	4704	1072536	10/3/1934
Lorraine No. 2	4704	1072536	10/3/1934
Silver Butte	4704	1072536	10/3/1934
Silver Butte No. 1	4704	1072536	10/3/1934
Silver Butte No. 2	4704	1072536	10/3/1934
San Juan Chief	4704	1072536	10/3/1934

II. PATENTED MILL SITE

<u>Mill Site Name</u>	<u>Mineral Survey No.</u>	<u>Patent No.</u>	<u>Patent Date</u>
Good Hope	Lot 37B	10384	2/16/1886

EXHIBIT "A"
UNPATENTED LODE MINING CLAIMS
Eureka County, Nevada

Claim_Name	Location	Loc. Cert. Rec.		BLM Serial No.
	Date	Book	Page	
Lookout No. 1	6/1/1978	64	527	N MC 23201
Amend.	1/19/1982	101	64	
Lookout No. 2	6/1/1978	64	528	N MC 23202
Amend.	1/19/1982	101	65	
Lookout No. 3	6/1/1978	64	529	N MC 23203
Amend.	1/19/1982	101	66	
Bowser No.1	7/30/1965	8	457	N MC 97479
Amend.	8/23/1979	74	100	
Amend.	1/13/1982	100	488	
Bowser No.2	7/30/1965	8	458	N MC 97480
Amend.	8/23/1979	74	105	
Amend.	1/13/1982	100	489	
Bowser No.3	7/30/1965	8	459	N MC 97481
Amend.	8/23/1979	74	106	
Amend.	1/13/1982	100	490	
Bowser No.4	10/10/1965	9	426	N MC 97482
Amend.	8/23/1979	74	107	
Amend.	1/13/1982	100	491	
Bowser No.8	3/4/1968	23	109	N MC 97483
Amend.	8/23/1979	74	108	
Amend.	1/19/1982	100	492	
Bowser No.9	3/4/1968	23	110	N MC 97484
Amend.	8/23/1979	74	109	
Amend.	12/3/1979	78	210	
Amend.	1/18/1982	100	493	
Bowser No.11	10/10/1965	9	427	N MC 97485
Amend.	8/23/1979	74	110	
Amend.	1/13/1982	100	494	
Bowser No.12	10/10/1965	9	428	N MC 97486
Amend.	8/23/1979	74	111	
Amend.	1/13/1982	100	497	
Bowser No.14	10/10/1965	9	429	N MC 97487
Amend.	8/23/1979	74	112	
Amend.	1/18/1982	100	500	
Bowser No.15	10/10/1965	9	430	N MC 97488
Amend.	8/21/1979	74	113	
Amend.	1/18/1982	100	502	
Bowser No. 21	2/29/1968	23	122	N MC 97494
Amend.	8/23/1979	74	119	
Amend.	1/14/1982	100	512	

EXHIBIT "A"
UNPATENTED LODE MINING CLAIMS
Eureka County, Nevada

Claim Name	Location	Loc. Cert. Rec.		BLM Serial No.
	Date	Book	Page	
Bowser No. 23	2/29/1968	23	126	N MC 97496
Amend.	8/23/1979	74	121	
Amend.	1/14/1982	100	518	
Bowser No. 25	2/29/1968	23	128	N MC 97498
Amend.	8/23/1979	74	123	
Amend.	1/14/1982	100	521	
Bowser No. 27	2/29/1968	23	130	N MC 97500
Amend.	8/23/1979	74	125	
Amend.	1/5/1982	100	524	
Bowser No. 29	2/29/1968	23	132	N MC 97502
Amend.	8/23/1979	74	127	
Amend.	1/5/1982	100	527	
Bowser No. 31	2/29/1968	23	134	N MC 97504
Amend.	8/23/1979	74	129	
Amend.	1/17/1982	100	530	
Bowser No. 33	2/29/1968	23	136	N MC 97506
Amend.	8/23/1979	74	131	
Amend.	12/13/1979	78	215	
Amend.	1/17/1982	100	533	
Bowser No. 35	2/29/1968	23	138	N MC 97508
Amend.	8/23/1979	74	133	
Amend.	12/13/1979	78	218	
Amend.	1/17/1982	100	536	
Bowser No. 37	3/1/1968	23	140	N MC 97510
Amend.	8/23/1979	74	135	
Amend.	12/13/1979	78	221	
Amend.	1/17/1982	100	539	
Bowser No. 61	3/10/1968	24	20	N MC 97530
Amend.	8/23/1979	74	155	
Amend.	1/15/1982	100	560	
Bowser No. 62	3/10/1968	24	21	N MC 97531
Amend.	8/23/1979	74	156	
Amend.	1/15/1982	100	561	

EXHIBIT "A"
UNITENTED LODE MINING CLAIMS
 Eureka County, Nevada

Claim Name	Location	Date	Loc. Cert. Rec.	Book	Page	BLM Serial No.
Bowser No. 63		3/10/1968		24	22	N MC 97532
Amend.		8/23/1979		74	157	
Amend.		1/15/1982		100	562	
Bowser No. 64		3/10/1968		24	23	N MC 97533
Amend.		8/23/1979		74	158	
Amend.		1/15/1982		100	563	
Bowser No. 65		3/10/1968		24	24	N MC 97534
Amend.		8/23/1979		74	159	
Amend.		1/15/1982		100	564	
Bowser No. 66		3/10/1968		24	25	N MC 97535
Amend.		8/23/1979		74	160	
Amend.		1/15/1982		100	565	
Bowser No. 67		3/10/1968		24	26	N MC 97536
Amend.		8/23/1979		74	161	
Amend.		1/15/1982		100	566	
Bowser No. 68		3/10/1968		24	27	N MC 97537
Amend.		8/23/1979		74	162	
Amend.		1/15/1982		100	567	
Bowser No. 69		3/10/1968		24	28	N MC 97538
Amend.		8/23/1979		74	163	
Amend.		1/15/1982		100	568	
Bowser No. 70		3/10/1968		24	29	N MC 97539
Amend.		8/23/1979		74	164	
Amend.		1/15/1982		100	569	
Bowser No. 73		3/29/1968		24	32	N MC 97542
Amend.		8/23/1979		74	167	
Amend.		1/4/1982		100	572	
Bowser No. 74		3/29/1968		24	33	N MC 97543
Amend.		8/23/1979		74	168	
Amend.		1/4/1982		100	573	
Bowser No. 75		4/5/1968		24	34	N MC 97544
Amend.		8/23/1979		74	169	
Amend.		1/4/1982		100	574	
Bowser No. 76		4/5/1968		24	35	N MC 97545
Amend.		8/23/1979		74	170	
Amend.		1/4/1982		100	575	
Bowser No. 11A		2/2/1968		23	111	N MC 97546
Amend.		8/23/1979		74	171	
Amend.		12/13/1979		78	211	
Amend.		1/13/1982		100	495	

EXHIBIT "A"
UNPATENTED LODE MINING CLAIMS
 Esmeralda County, Nevada

Claim Name	Location	Loc. Cert. Rec.		BLM Serial No.
	Date	Book	Page	
Bowser No.12A	2/2/1968	23	112	N MC 97548
Amend.	8/23/1979	74	173	
Amend.	1/13/1982	100	498	
Bowser 21-A	4/30/1969	30	144	N MC 97553
Amend.	8/23/1979	74	178	
Amend.	1/14/1982	100	513	
Bowser 23-A	4/30/1969	30	145	N MC 97557
Amend.	8/23/1979	74	182	
Amend.	1/5/1982	100	519	
Bowser 25-A	4/30/1969	30	146	N MC 97558
Amend.	8/23/1979	74	183	
Amend.	1/5/1982	100	522	
Bowser No. 27-A	4/30/1969	30	147	N MC 97559
Amend.	8/23/1979	74	184	
Amend.	1/5/1982	100	525	
Bowser No. 29-A	4/30/1969	30	148	N MC 97560
Amend.	8/23/1979	74	185	
Amend.	1/5/1982	100	528	
Bowser 31-A	4/30/1969	29	297	N MC 97561
Amend.	8/23/1979	74	186	
Amend.	12/13/1979	78	214	
Amend.	1/14/1982	100	531	
Bowser 33-A	4/30/1969	29	298	N MC 97562
Amend.	8/23/1979	74	187	
Amend.	12/13/1969	78	216	
Amend.	1/14/1982	100	534	
Bowser 35-A	4/30/1969	29	299	N MC 97563
Amend.	8/23/1979	74	188	
Amend.	12/13/1979	78	219	
Amend.	1/15/1982	100	537	
Bowser No. 37-A	4/30/1969	29	300	N MC 97564
Amend.	8/23/1979	74	189	
Amend.	12/13/1979	78	222	
Amend.	1/15/1982	100	540	
Bowser Fraction	7/30/1965	8	456	N MC 97565
Amend.	8/23/1979	74	190	
Amend.	1/13/1982	100	487	
Bowser No. 14 Fracti	3/4/1968	23	113	N MC 97566
Amend.	8/23/1979	74	191	
Amend.	12/13/1979	78	212	
Amend.	1/18/1982	100	501	

EXHIBIT "A"
UNTENTED LODE MINING CLAIMS
Zurka County, Nevada

Claim Name	Location Date	Loc. Cert. Book	Rec. Page	BLM Serial No.
Bowser No. 15 Fracti	3/4/1968	23	114	N MC 97567
Amend.	8/23/1979	74	192	
Amend.	1/19/1982	100	503	
West Incline No. 1	4/30/1969	29	241	N MC 97568
Amend.	8/23/1979	74	193	
Amend.	1/8/1982	101	67	
West Incline No. 2	4/30/1969	29	242	N MC 97569
Amend.	8/23/1979	74	194	
Amend.	1/9/1982	101	68	
West Incline No. 3	4/30/1969	29	243	N MC 97570
Amend.	8/23/1979	74	195	
Amend.	1/9/1982	101	69	
Hope #1	9/16/1970	37	224	N MC 97571
Amend.	8/23/1979	74	196	
Amend.	1/2/1982	100	576	
Hope #3	9/16/1970	37	224	N MC 97573
Amend.	8/23/1979	74	198	
Amend.	1/2/1982	100	578	
Hope #5	9/16/1970	37	219	N MC 97575
Amend.	8/23/1979	74	200	
Amend.	1/2/1982	100	580	
Hope #7	9/16/1970	37	219	N MC 97577
Amend.	8/23/1979	74	202	
Amend.	1/2/1982	100	582	
Hope #9	9/16/1970	37	219	N MC 97579
Amend.	8/23/1979	74	204	
Amend.	1/2/1982	100	584	
Hope #11	9/16/1970	37	213	N MC 97581
Amend.	8/23/1979	74	206	
Amend.	1/2/1982	100	586	
Hope #13	9/16/1970	37	248	N MC 97583
Amend.	8/23/1979	74	208	
Amend.	1/1/1982	100	588	
Hope #15	9/17/1970	37	248	N MC 97585
Amend.	8/23/1979	74	210	
Amend.	1/1/1982	100	590	

EXHIBIT "A"
UNITENTED LODE MINING CLAIMS
 Esmeralda County, Nevada

Claim Name	Location	Loc. Cert. Rec.		BLM Serial No.
	Date	Book	Page	
Hope #17	9/17/1970	37	248	N MC 97587
Amend.	8/23/1979	74	212	
Amend.	1/1/1982	100	592	
Hope #19	9/17/1970	37	248	N MC 97589
Amend.	8/23/1979	74	214	
Amend.	1/1/1982	100	594	
Hope #21	9/17/1970	37	248	N MC 97591
Amend.	8/23/1979	74	216	
Amend.	1/1/1982	100	596	
Hope #23	9/17/1970	37	248	N MC 97593
Amend.	8/23/1979	74	218	
Amend.	1/1/1982	100	598	
Hope #25	9/18/1970	37	224	N MC 97595
Amend.	8/23/1979	74	220	
Amend.	1/2/1982	100	600	
Hope #27	9/18/1970	37	230	N MC 97597
Amend.	8/23/1979	74	222	
Amend.	1/2/1982	101	2	
Hope #29	9/18/1970	37	230	N MC 97599
Amend.	8/23/1979	74	224	
Amend.	1/2/1982	101	4	
Hope #31	9/18/1970	37	230	N MC 97601
Amend.	8/23/1979	74	226	
Amend.	12/31/1981	101	6	
Hope #33	9/18/1970	37	230	N MC 97603
Amend.	8/23/1979	74	228	
Amend.	12/31/1981	101	8	
Hope #35	9/18/1970	37	236	N MC 97605
Amend.	8/23/1979	74	230	
Amend.	1/16/1980	78	242	
Amend.	12/31/1981	101	10	

EXHIBIT "A"
UNPATENTED LODE MINING CLAIMS
Eureka County, Nevada

Claim Name	Location	Loc. Cert. Rec.		BLM Serial No.
	Date	Book	Page	
Hope #37	9/23/1970	37	236	N MC 97607
Amend.	8/23/1979	74	232	
Amend.	12/31/1981	101	12	
Hope #39	9/23/1970	37	236	N MC 97609
Amend.	8/23/1979	74	234	
Amend.	12/31/1981	101	14	
Hope #41	9/23/1970	37	242	N MC 97611
Amend.	8/23/1979	74	236	
Amend.	12/31/1981	101	16	
Hope #43	9/23/1970	37	242	N MC 97613
Amend.	8/23/1979	74	238	
Amend.	12/13/1979	78	245	
Amend.	12/31/1981	101	18	
Hope #45	9/23/1970	37	242	N MC 97615
Amend.	8/23/1979	74	240	
Amend.	12/31/1981	101	20	
Hope #70	9/25/1970	37	236	N MC 97640
Amend.	8/23/1979	74	265	
Amend.	12/13/1979	78	247	
Amend.	1/18/1982	101	45	
Hope #71	9/25/1970	37	242	N MC 97641
Amend.	8/23/1979	74	266	
Amend.	12/13/1979	78	248	
Amend.	1/18/1982	101	46	
Hope #72	9/30/1970	37	248	N MC 97642
Amend.	8/23/1979	74	267	
Amend.	1/1/1982	101	47	
Hope #73	9/28/1970	37	203	N MC 97643
Amend.	8/23/1979	74	268	
Amend.	1/18/1982	101	48	
Hope #74	9/28/1970	37	203	N MC 97644
Amend.	8/23/1979	74	269	
Amend.	12/30/1981	101	49	
Hope #75	9/28/1970	37	203	N MC 97645
Amend.	8/23/1979	74	270	
Amend.	12/30/1981	101	50	

EXHIBIT "A"
 UNPATENTED LODE MINING CLAIMS
 Eureka County, Nevada

Claim Name	Location Date	Loc. Cert. Rec.		BLM Serial No.
		Book	Page	
Hope #76	9/28/1970	37	203	N MC 97646
Amend.	8/23/1979	74	271	
Amend.	12/30/1981	101	51	
Hope #77	9/28/1970	37	203	N MC 97647
Amend.	8/23/1979	74	272	
Amend.	12/30/1981	101	52	
Hope #78	9/28/1970	37	203	N MC 97648
Amend	8/23/1979	74	273	
Amend	12/30/1981	101	53	
Hope #79	9/28/1970	37	203	N MC 97649
Amend.	8/23/1979	74	274	
Amend.	12/30/1981	101	54	
Hope #80	9/29/1970	37	198	N MC 97650
Amend.	8/23/1979	74	275	
Amend.	1/4/1982	101	55	
Hope #81	9/29/1970	37	198	N MC 97651
Amend.	8/23/1979	74	276	
Amend.	1/4/1982	101	56	
Hope #82	9/29/1970	37	198	N MC 97652
Amend.	8/23/1979	74	277	
Amend.	1/4/1982	101	57	
Hope #83	8/29/1970	37	198	N MC 97653
Amend.	8/23/1979	74	278	
Amend.	1/4/1982	101	58	
Hope #84	8/29/1970	37	198	N MC 97654
Amend.	8/23/1979	74	279	
Amend.	1/4/1982	101	59	
Hope #85	8/29/1970	37	198	N MC 97655
Amend.	8/23/1979	74	280	
Amend.	1/4/1982	101	60	
Hope #88	9/30/1970	37	248	N MC 97658
Amend.	8/23/1979	74	283	
Amend.	1/1/1982	101	62	
Tia	2/17/1968	23	595	N MC 97660
Amend.	8/6/1979	72	86-87	
Amend.	1/1/1982	101	165-166	
Tia #1	2/17/1968	23	596	N MC 97661
Amend.	8/6/1979	72	88-89	
Amend.	1/1/1982	101	167-168	

EXHIBIT "A"
UNPATENTED LODE MINING CLAIMS
Eureka County, Nevada

Claim Name	Location	Loc. Cert. Rec.		BLM Serial No.
	Date	Book	Page	
Tia #2	2/17/1968	23	597	N MC 97662
Amend.	8/6/1979	72	90-91	
Amend.	1/1/1982	101	169-170	
Tia #3	2/17/1968	23	598	N MC 97663
Amend.	8/6/1979	72	92-93	
Amend.	1/1/1982	101	171-172	
Tia #4	3/26/1968	23	599	N MC 97664
Amend.	8/6/1979	72	94-95	
Amend.	1/1/1982	101	173-174	
Tia #5	3/26/1968	23	600	N MC 97665
Amend.	8/6/1979	72	96-97	
Amend.	1/1/1982	101	175-176	
Tia #6	4/20/1968	23	601	N MC 97666
Amend.	8/6/1979	72	98-99	
Amend.	1/1/1982	101	177-178	
Tia #7	4/20/1968	23	602	N MC 97667
Amend.	8/6/1979	72	100-101	
Amend.	12/13/1979	79	71	
Amend.	1/1/1982	101	179-180	
Tia #8	4/23/1968	23	603	N MC 97668
Amend.	8/6/1979	72	102-103	
Amend.	1/1/1982	101	181-182	
Tia #9	4/23/1968	23	604	N MC 97669
Amend.	8/6/1979	72	104-105	
Amend.	1/1/1982	101	183-184	
Tia #10	9/15/1970	37	152	N MC 97670
Amend.	8/6/1979	72	106-107	
Amend.	1/1/1982	101	185-186	
Tia #11	9/15/1970	37	153	N MC 97671
Amend.	8/6/1979	72	108-109	
Amend.	1/1/1982	101	187-188	
Tia #12	9/15/1970	37	154	N MC 97672
Amend.	8/6/1979	72	110-111	
Amend.	12/13/1979	79	72	
Amend.	1/1/1982	101	189-190	
Tia #13	9/15/1970	37	155	N MC 97673
Amend.	8/6/1979	72	112-113	
Amend.	12/13/1979	79	73	
Amend.	1/1/1982	101	191-192	
Hop 4-R	11/24/1981	100	475	N MC 230641
Hop 3-R	12/9/1986	153	496	N MC 394138

EXHIBIT "A"
UNITENTED LODE MINING CLAIMS
Eureka County, Nevada

<u>Claim_Name</u>	<u>Location</u>	<u>Loc. Cert. Rec.</u>		<u>BLM Serial No.</u>
	<u>Date</u>	<u>Book</u>	<u>Page</u>	
Bowser No. 22	10/15/1997	316	550	N MC 785491
Bowser No. 24	10/15/1997	316	551	N MC 785492
Bowser No. 26	10/15/1997	316	552	N MC 785493
Bowser No. 28	10/15/1997	316	553	N MC 785494
Bowser No. 30	10/15/1997	316	554	N MC 785495
Bowser No. 46	10/15/1997	316	555	N MC 785496
Bowser No. 48	10/15/1997	316	556	N MC 785497
Bowser No. 50	10/15/1997	316	557	N MC 785498
Bowser No. 52	10/15/1997	316	558	N MC 785499
Bowser No. 54	10/15/1997	316	559	N MC 785500
Bowser No. 56	10/15/1997	316	560	N MC 785501
Hope No. 2	10/22/1997	316	561	N MC 785502
Hope No. 4	10/22/1997	316	562	N MC 785503
Hope No. 6	10/22/1997	316	563	N MC 785504
Hope No. 8	10/22/1997	316	564	N MC 785505
Hope No. 10	10/22/1997	316	565	N MC 785506
Hope No. 12	10/22/1997	316	566	N MC 785507
Hope No. 14	10/22/1997	316	567	N MC 785508
Hope No. 16	10/22/1997	316	568	N MC 785509
Hope No. 18	10/22/1997	316	569	N MC 785510
Hope No. 20	10/22/1997	316	570	N MC 785511
Hope No. 22	10/22/1997	316	571	N MC 785512
Hope No. 24	10/22/1997	316	572	N MC 785513
Hope No. 26	10/22/1997	316	573	N MC 785514
Hope No. 28	10/22/1997	316	574	N MC 785515
Hope No. 30	10/22/1997	316	575	N MC 785516
Hope No. 32	10/22/1997	316	576	N MC 785517
Hope No. 34	10/22/1997	316	577	N MC 785518
Hope No. 36	10/22/1997	316	578	N MC 785519
Hope No. 38	10/22/1997	316	579	N MC 785520
Hope No. 40	10/22/1997	316	580	N MC 785521
Hope No. 42	10/22/1997	316	581	N MC 785522
Hope No. 44	10/22/1997	316	582	N MC 785523
Hope No. 46	10/22/1997	316	583	N MC 785524
Hope No. 47	10/22/1997	316	584	N MC 785525
Hope No. 48	10/22/1997	316	585	N MC 785526
Hope No. 49	10/22/1997	316	586	N MC 785527
Hope No. 50	10/22/1997	316	587	N MC 785528
Hope No. 51	10/22/1997	316	588	N MC 785529
Hope No. 52	10/23/1997	316	589	N MC 785530
Hope No. 53	10/23/1997	316	590	N MC 785531
Hope No. 54	10/23/1997	316	591	N MC 785532
Hope No. 55	10/23/1997	316	592	N MC 785533

EXHIBIT "A"
UNPATENTED LODE MINING CLAIMS
Eureka County, Nevada

Claim Name	Location	Loc. Cert. Rec.		BLM Serial No.
	Date	Book	Page	
Hope No. 56	10/23/1997	316	593	N MC 785534
Hope No. 57	10/23/1997	316	594	N MC 785535
Hope No. 58	10/23/1997	316	595	N MC 785536
Hope No. 59	10/23/1997	316	596	N MC 785537
Hope No. 60	10/23/1997	316	597	N MC 785538
Hope No. 61	10/23/1997	316	598	N MC 785539
Hope No. 62	10/23/1997	316	599	N MC 785540
Hope No. 63	10/23/1997	316	600	N MC 785541
Hope No. 64	10/23/1997	316	601	N MC 785542
Hope No. 65	10/23/1997	316	602	N MC 785543
Hope No. 66	10/23/1997	316	603	N MC 785544
Hope No. 67	10/23/1997	316	604	N MC 785545
Hope No. 68	10/23/1997	316	605	N MC 785546
Hope No. 69	10/23/1997	316	606	N MC 785547
Hope No. 87	10/17/1997	316	607	N MC 785548
Hope No. 89	10/17/1997	316	608	N MC 785549

COPY

BOOK **339** PAGE **016**
 OFFICIAL RECORDS
 RECORDED AT THE REQUEST OF
Thompson Creek Mining
 00 NOV 22 PM 2:19

EUREKA COUNTY NEVADA
 M.N. REBALEATI, RECORDER
 FILE NO. FEES \$19.00

175615

J. H. Bird 6/20/00

page 11 of 11

BOOK **339** PAGE **028**