

15668

463731

Partial Assignment

THE STATE OF NEVADA §
COUNTIES OF EUREKA & ELKO §

KNOW ALL MEN BY THESE PRESENTS:

WHEREAS, the undersigned, **A. Wade Nollkamper**, hereinafter called "Assignor", whose address is R2, Box 259-A, Kingsville, Texas 78363, is an owner and holder of Oil and Gas Lease located in Eureka and Elko Counties, Nevada, (hereinafter called "Leases") insofar said Leases are described on Exhibit "A", incorporated herein for all purposes; and


WHEREAS, Assignor desires to assign and convey 50% of his 10% leasehold interest in the East Tomeranch Prospect.

NOW THEREFORE for and in consideration of the sum of Ten Dollars and No/100 (\$10.00) and other good and valuable consideration in hand paid, the receipt of which is hereby acknowledged and subject to the terms, conditions, exceptions and reservations hereinafter set forth Assignor does hereby GRANT, BARGAIN, SELL, TRANSFER, ASSIGN and CONVEY, and by these presents does GRANT, BARGAIN, SELL, TRANSFER ASSIGN and CONVEY unto **Winn Exploration Co., Inc.**, whose address is 800 North Shoreline Blvd., 19th Floor North Tower, Corpus Christi, Texas 78401 (hereinafter called "Assignee") 50% of Assignor's 10% leasehold interest in and to the East Tomeranch Prospect.

TO HAVE AND HOLD unto Assignee, its successors and assigns forever, 50% of Assignor's 10% leasehold interest in accordance with the terms and provisions of the oil, gas and mineral leases and all personal property thereon or used in connection therewith and all amendments thereto, if any; however, this Assignment is made without warranty title, either expressed or implied. This assignment is subject to that certain unrecorded exploration agreement dated June 16, 1999 and unrecorded letter agreement dated July 13, 1999.

IN WITNESS WHEREOF, the undersigned executed this instrument this 10th day of October, 2000

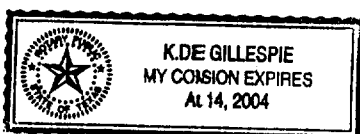
A. WADE NOLLKAMPER



THE STATE OF TEXAS

COUNTY OF Eureka

This instrument was acknowledged before me this 10th day of October, 2000 by A. Wade Nollkamper.





Notary Public, State of Texas

EXHIBIT "A"

WEST TOMERA RANCH PROSPECT LEASES

Attached to and made part of that certain Partial Assignment of Oil and Gas Leases from
A. Wade Nollkamper Winn Exploration Co., Inc. dated October 10th, 2000.

	Gross Acres	Recording Data
All of Section 33, T1N, R-52E; Elko & Eureka C, NV: Chestine D. Cook, Ind, & as heir...	640.00	Elko: Bk 993, Pg 109 Eureka: Bk 308, Pg 171
JaNell Cook, & as heir...	640.00	Elko: Bk 993, Pg 111 Eureka: Bk 308, Pg 173
Carla Stiversnwdssp	640.00	Elko: Bk 993, Pg 115 Eureka: Bk 308, Pg 177
Todd C. Cook dssp	640.00	Elko: Bk 993, Pg 117 Eureka: Bk 308, Pg 179
Dawn E. Cook, a single woman	640.00	Elko: Bk 993, Pg 113 Eureka: Bk 308, Pg 175
Julian Tome Ranches, Inc., Stonehouse Ranch Division	640.00	Elko: Bk 1106, Pg 709 Eureka: Bk 328, Pg 278
US BLM N61605 T1N, R-52E, all of Section 28 and 34; Elko & Eureka Cos., NV	1,280.00	
US BLM N61812 T1N, R-52E, Section 2, lots 1,2,3,4, 1/2 N 1/2, S 1/2 and all of Section 1 Elko Co., NV	1,281.36	
US BLM N61507 T1N, R-52E, Section 4, lots 1,2,3,4, 1/2 N 1/2, S 1/2 (All); All of Section 10 and Section 16, E 1/2, NE 1/4 NW 1/4; Elko & Eureka Cos., NV	1,642.26	

BOOK 339 PAGE 142
OFFICIAL RECORDS
RECORDED AT THE REQUEST OF
Winn Exploration
00 DEC 13 P2: 55
EUREKA COUNTY, NEVADA
M.N. REBALEATI, CLERK
FILE NO. FEES 8.00

INDEXED
FEE 8.00 FILE # 463731
REQUEST OF
Winn Exploration
00 OCT 30 PM 1: 09
BK 0 PG 27579
JERRY D. REYNOLDS
ELKO CO. RECORDER