

175836

Certificate of Location
Lode Mining Claim

TO ALL WHOIT MAY CONCERN

The undersigned hereby certifies that he has caused to be located DD No. 1 Lode Mining Claim in Eureka County Nevada, on the 24th day of January, 2001

Name and mail address of locator

John Gardiner
14247 West Cliff Avenue,
Lakewood, CO
80228-5421


Location	Markings	Description
SW Corner	SW Corner DD No. <u>1</u> Claim	1 1/2" X 1 1/2" wooden post
SE Corner	SE Corner DD No. <u>1</u> Claim	1 1/2" X 1 1/2" wooden post
NE Corner	NE Corner DD No. <u>1</u> Claim	1 1/2" X 1 1/2" wooden post
NW Corner	NW Corner DD No. <u>1</u> Claim	1 1/2" X 1 1/2" wooden post

* Metal Tags used to mark all posts. The work of location consisted of making a claim map as provided in NRS 517.040

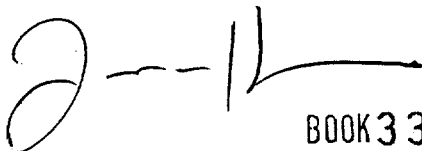
The claim is apprximately 1,500 feet long and 600 feet wide such that 1,450 feet are claimed in a north direction, 50 feet are claimed in a south direction from the point of discovery (monument of locon), at which this Certificate of Location is posted, together with 300 feet on each side of the nument of location and center line of the Claim. The general course of the lode or vein is fr the north to the south direction.

General Location description: This claim lies in the Cortez Mining District located approximately 20 miles south or town of Beowawe located in Eureka County, Nevada, and is located in the following survey: wnship 29N, R_48E, Section 22, SE 1/4 East of the Mt. Diablo Meridian

SIGNATURE LOCATOR



By: John Garer - (Claimant)



BOOK 339 PAGE 542
OFFICIAL RECORDS
RECORDED AT THE REQUEST OF
John Gardiner
01 FEB 28 PM 3: 07

EUREKA COUNTY NEVADA
M.N. REBALEATI, RECORDER
FILE NO. FEES 11.50

175836

BOOK 339 PAGE 542

175837

Certificate of Location
Lode Mining Claim

TO ALL WHOM IT MAY CONCERN

The undersigned hereby certifies that he has caused to be located DD No. 2 Lode Mining Claim in Eureka County, Nevada, on the 24th day of January, 2001

Name and mail address of locator

John Gardiner
14247 West Hill Avenue,
Lakewood, CO
80228-5421

Location	Markings	Description
SW Corner	SW Corner DD No. <u>2</u> Claim	1 1/2" X 1 1/2" wooden post
SE Corner	SE Corner DD No. <u>2</u> Claim	1 1/2" X 1 1/2" wooden post
NE Corner	NE Corner DD No. <u>2</u> Claim	1 1/2" X 1 1/2" wooden post
NW Corner	NW Corner DD No. <u>2</u> Claim	1 1/2" X 1 1/2" wooden post

* - Metal Tags used to mark all points. The work of location consisted of making a claim map as provided in NRS 517.040

The claim is approximately 1,500 feet long and 600 feet wide such that 1,450 feet are claimed in a north direction, 150 feet are claimed in a south direction from the point of discovery (monument of location), at which this Certificate of Location is posted, together with 300 feet on each side of the monument of location and center line of the Claim. The general course of the lode or vein is from the north to the south direction.

General Location description: This claim lies in the Cortez Mining District located approximately 20 miles south of the town of Beowawe located in Eureka County, Nevada, and is located in the following survey township 29N, R_48E, Section 22, SE 1/4 East of the Mt. Diablo Meridian.

SIGNATURE LOCATOR

John Gardiner

By: John Gater - (Claimant)

J-H

BOOK 339 PAGE 543
OFFICIAL RECORDS
John Gardiner
01 FEB 28 PM 3:07

NEVADA
CLERK OF DISTRICT COURT
FILE NO. FEES 11.50

BOOK 339 PAGE 543

175837

175838

**Certificate of Location
Lode Mining Claim**

TO ALL WHOM IT MAY CONCERN

The undersigned hereby certifies that he has caused to be located DD No. 3 Lode Mining Claim in Eureka County Nevada, on the 24th day of January, 2001

Name and mail address of locator

John Gardiner
14247 West 51st Avenue,
Lakewood, CO
80228-5421


Location	Markings	Description
SW Corner	SW Corner DD No. <u>3</u> Claim	1 1/2" X 1 1/2" wooden post
SE Corner	SE Corner DD No. <u>3</u> Claim	1 1/2" X 1 1/2" wooden post
NE Corner	NE Corner DD No. <u>3</u> Claim	1 1/2" X 1 1/2" wooden post
NW Corner	NW Corner DD No. <u>3</u> Claim	1 1/2" X 1 1/2" wooden post

* - Metal Tags used to mark all posts. The work of location consisted of making a claim map as provided in NRS 517.040

The claim is approximately 1,500 feet long and 600 feet wide such that 1,450 feet are claimed in a north direction, 150 feet are claimed in a south direction from the point of discovery (monument of location), at which this Certificate of Location is posted, together with 300 feet on each side of the monument of location and center line of the Claim. The general course of the lode or vein is from the north to the south direction.


General Location description: This claim lies in the Cortez Mining District located approximately 20 miles south of the town of Beowawe located in Eureka County, Nevada, and is located in the following survey township 29N, R_48E, Section 22, SE 1/4 East of the Mt. Diablo Meridian.

SIGNATURE LOCATOR



By: John Gardiner - (Claimant)



BOOK 339 PAGE 544
OFFICIAL RECORDS
RECORDED AT THE COUNTY CLERK'S OFFICE

01 FEB 28 PM 3:07

CLERK OF COUNTY CLERK
EUREKA COUNTY, NEVADA
FILE NO. 11.50

175838

BOOK 339 PAGE 544

175839

Certificate of Location
Lode Mining Claim

TO ALL WHOM IT MAY CONCERN

The undersigned hereby certifies that he has caused to be located DD No. 4 Lode Mining Claim in Eureka County Nevada, on the 24th day of January, 2001

Name and mail address of locator

John Gardiner
14247 West Hill Avenue,
Lakewood, CO
80228-5421


Location	Markings	Description
SW Corner	SW Corner DD No. <u>4</u> Claim	1 1/2" X 1 1/2" wooden post
SE Corner	SE Corner DD No. <u>4</u> Claim	1 1/2" X 1 1/2" wooden post
NE Corner	NE Corner DD No. <u>4</u> Claim	1 1/2" X 1 1/2" wooden post
NW Corner	NW Corner DD No. <u>4</u> Claim	1 1/2" X 1 1/2" wooden post

* Metal Tags used to mark all posts. The work of location consisted of making a claim map as provided in NRS 517.040


The claim is approximately 1,500 feet long and 600 feet wide such that 1,450 feet are claimed in a north direction, 150 feet are claimed in a south direction from the point of discovery (monument of location), at which this Certificate of Location is posted, together with 300 feet on each side of the monument of location and center line of the Claim. The general course of the lode or vein is in the north to the south direction.

General Location description: This claim lies in the Cortez Mining District located approximately 20 miles south of town of Beowawe located in Eureka County, Nevada, and is located in the following survey township 29N, R. 48E, Section 22, SE 1/4 East of the Mt. Diablo Meridian.

SIGNATURE LOCATOR



By: John Gardiner - (Claimant)



BOOK 339 PAGE 545
OFFICIAL RECORDS
RECORDED AT THE COUNTY CLERK'S OFFICE
John Gardiner
01 FEB 28 PM 3:07
EUREKA COUNTY, NEVADA
CLERK, NEVADA
FILE NO. FEES 11.50

175839

BOOK 339 PAGE 545

175840

Certificate of Location
Lode Mining Claim

TO ALL WHOM IT MAY CONCERN

The undersigned hereby certifies that he has caused to be located DD No. 5 Lode Mining Claim in Eureka County Nevada, on the 24th day of January, 2001

Name and mail address of locator

John Gardiner
14247 West 11th Avenue,
Lakewood, CO
80228-5421

Location	Markings	Description
SW Corner	SW Corner DD No. <u>5</u> Claim	1 1/2" X 1 1/2" wooden post
SE Corner	SE Corner DD No. <u>5</u> Claim	1 1/2" X 1 1/2" wooden post
NE Corner	NE Corner DD No. <u>5</u> Claim	1 1/2" X 1 1/2" wooden post
NW Corner	NW Corner DD No. <u>5</u> Claim	1 1/2" X 1 1/2" wooden post

* Metal Tags used to mark all posts. The work of location consisted of making a claim map as provided in NRS 317.040

The claim is approximately 1,500 feet long and 600 feet wide such that 1,450 feet are claimed in a north direction, 150 feet are claimed in a south direction from the point of discovery (monument of location), at which this Certificate of Location is posted, together with 300 feet on each side of the monument of location and center line of the Claim. The general course of the lode or vein is in the north to the south direction.

General Location description: This claim lies in the Cortez Mining District located approximately 20 miles south of the town of Beowawe located in Eureka County, Nevada, and is located in the following survey township 29N, R_48E, Section 22, SE 1/4 East of the Mt. Diablo Meridian.

SIGNATURE LOCATOR

John Gardiner

By: John Gardiner - (Claimant)

2-12

BOOK 339 PAGE 546
OFFICIAL RECORDS
RECORDED AT THE CLERK'S OFFICE
John Gardiner
01 FEB 28 PM 3:07

RECORDED AT THE CLERK'S OFFICE
JULIUS DALEATI, RECORDER
FILE NO. 175840 FEES 11.50

BOOK 339 PAGE 546

175841

Certificate of Location
Lode Mining Claim

TO ALL WHOM IT MAY CONCERN

The undersigned hereby certifies that he has caused to be located DD No. 6 Lode Mining Claim in Eureka County Nevada, on the 24TH day of January, 2001

Name and mail address of locator

John Gardiner
14247 West 11th Ave,
Lakewood, CO
80228-5421


Location	Markings	Description
SW Corner	SW Corner DD No. <u>6</u> Claim	1 1/2" X 1 1/2" wooden post
SE Corner	SE Corner DD No. <u>6</u> Claim	1 1/2" X 1 1/2" wooden post
NE Corner	NE Corner DD No. <u>6</u> Claim	1 1/2" X 1 1/2" wooden post
NW Corner	NW Corner DD No. <u>6</u> Claim	1 1/2" X 1 1/2" wooden post

* - Metal Tags used to mark all posts. The work of location consisted of making a claim map as provided in NRS 317.040


The claim is approximately 1,500 feet long and 600 feet wide such that 1,450 feet are claimed in a north direction, 150 feet are claimed in a south direction from the point of discovery (monument of location), at which this Certificate of Location is posted, together with 300 feet on each side of the monument of location and center line of the Claim. The general course of the lode or vein is from the north to the south direction.

General Location description: This claim lies in the Cortez Mining District located approximately 20 miles south of the town of Beowawe located in Eureka County, Nevada, and is located in the following survey township 29N, R_48E, Section 22, SE 1/4 East of the Mt. Diablo Meridian

SIGNATURE LOCATOR



By: John Gardiner - (Claimant)



BOOK 339 PAGE 547
OFFICIAL RECORDS
John Gardiner
01 FEB 28 PM 3:07

RECEIVED
FILE NO. 11.50

175841

BOOK 339 PAGE 547

175842

**Certificate of Location
Lode Mining Claim**

TO ALL WHOM IT MAY CONCERN

The undersigned hereby certifies that he has caused to be located DD No. 7 Lode Mining Claim in Eureka County Nevada, on the 24th day of January, 2001

Name and mail address of locator

John Gardiner
14247 West Illinois Avenue,
Lakewood, CO
80228-5421

Location	Markings	Description
SW Corner	SW Corner DD No. <u>7</u> Claim	1 1/4" X 1 1/2" wooden post
SE Corner	SE Corner DD No. <u>7</u> Claim	1 1/4" X 1 1/2" wooden post
NE Corner	NE Corner DD No. <u>7</u> Claim	1 1/4" X 1 1/2" wooden post
NW Corner	NW Corner DD No. <u>7</u> Claim	1 1/4" X 1 1/2" wooden post

Metal Tags used to mark all posts. The work of location consisted of making a claim map as provided in NRS §17.040

The claim is approximately 1,500 feet long and 600 feet wide such that 1,450 feet are claimed in a north direction, 150 feet are claimed in a south direction from the point of discovery (monument of location), at which this Certificate of Location is posted, together with 300 feet on each side of the monument of location and center line of the Claim. The general course of the lode or vein is from the north to the south direction.

General Location description: This claim lies in the Cortez Mining District located approximately 20 miles south of town of Beowawe located in Eureka County, Nevada, and is located in the following survey township 29N, R_48E, Section 22, SE 1/4 East of the Mt. Diablo Meridian.

SIGNATURE LOCATOR

John Gardiner

By: John Gardiner - (Claimant)

John Gardiner

BOOK 339 PAGE 548
OFFICIAL RECORDS
RECORDED AT THE REQUEST OF
John Gardiner
01 FEB 28 PM 3:07
CLERK OF COUNTY CLERK, NEVADA
COUNTY CLERK AND RECORDER
FILE NO. FEES 11.50

175842

BOOK 339 PAGE 548

175843

**Certificate of Location
Lode Mining Claim**

TO ALL WHOM IT MAY CONCERN

The undersigned hereby certifies that he has caused to be located DD No. B Lode Mining Claim in Eureka County, Nevada, on the 27th day of January, 2001

Name and mail address of locator


John Gardiner
14247 West Cliff Avenue,
Lakewood, CO
80228-5421

Location	Markings	Description
SW Corner	SW Corner DD No. <u>B</u> Claim	1 1/2" X 1 1/2" wooden post
SE Corner	SE Corner DD No. <u>B</u> Claim	1 1/2" X 1 1/2" wooden post
NE Corner	NE Corner DD No. <u>B</u> Claim	1 1/2" X 1 1/2" wooden post
NW Corner	NW Corner DD No. <u>B</u> Claim	1 1/2" X 1 1/2" wooden post

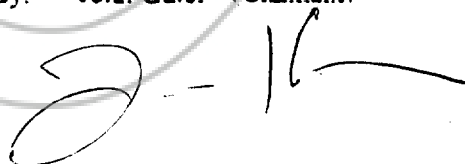
* Metal Tags used to mark all posts. The work of location consisted of making a claim map as provided in NRS 317.040

The claim is approximately 1,500 feet long and 600 feet wide such that 1,450 feet are claimed in a north direction, 50 feet are claimed in a south direction from the point of discovery (monument of location), at which this Certificate of Location is posted, together with 300 feet on each side of the monument of location and center line of the Claim. The general course of the lode or vein is from the north to the south direction.

General Location description: This claim lies in the Cortez Mining District located approximately 20 miles south of town of Beowawe located in Eureka County, Nevada, and is located in the following survey township 29N, R. 48E, Section 22, SE 1/4 East of the Mt. Diablo Meridian.

SIGNATURE LOCATOR


By: John Gardiner - (Claimant)



BOOK 339 PAGE 549
OFFICIAL RECORDS
John Gardiner
01 FEB 28 PM 3:07

RECORDS, NEVADA
CLERK OF SUPERIOR COURT
FILE NO. FEES \$11.50

175843

BOOK 339 PAGE 549

175844

Certificate of Location
Lode Mining Claim

TO ALL WHOM IT MAY CONCERN

The undersigned hereby certifies that he has caused to be located DD No. 9 Lode Mining Claim in Eureka County Nevada, on the 21st day of January, 2001

Name and mail address of locator

John Gardiner
14247 West 11th Avenue,
Lakewood, CO
80228-5421

Location	Markings	Description
SW Corner	SW Corner DD No. <u>9</u> Claim	1 1/2" X 1 1/2" wooden post
SE Corner	SE Corner DD No. <u>9</u> Claim	1 1/2" X 1 1/2" wooden post
NE Corner	NE Corner DD No. <u>9</u> Claim	1 1/2" X 1 1/2" wooden post
NW Corner	NW Corner DD No. <u>9</u> Claim	1 1/2" X 1 1/2" wooden post

* Metal Tags used to mark all posts. The work of location consisted of making a claim map as provided in NRS 517.040

The claim is approximately 1,500 feet long and 600 feet wide such that 1,450 feet are claimed in a north direction, 150 feet are claimed in a south direction from the point of discovery (monument of location), at which this Certificate of Location is posted, together with 300 feet on each side of the monument of location and center line of the Claim. The general course of the lode or vein is from the north to the south direction.

General Location description: This claim lies in the Cortez Mining District located approximately 20 miles south of town of Beowawe located in Eureka County, Nevada, and is located in the following survey township 29N, R_48E, Section 22, NE 1/4 East of the Mt. Diablo Meridian.

SIGNATURE LOCATOR

John Gardiner

By: John Gardiner - (Claimant)

J-K

BOOK 339 PAGE 550
OFFICIAL RECORDS
RECORDED AT THE COUNTY CLERK'S OFFICE
John Gardiner
01 FEB 28 PM 3:08
EUREKA COUNTY, NEVADA
JAN. REDDALE, RECORDER
FILE NO. FEES 11.50

175844

BOOK 339 PAGE 550

175845

Certificate of Location
Lode Mining Claim

TO ALL WHOM IT MAY CONCERN

The undersigned hereby certifies that he has caused to be located DD No. 10 Lode Mining Claim in Eureka County Nevada, on the 24th day of January, 2001

Name and mail address of locator

John Gardiner
14247 West 11th Avenue,
Lakewood, CO
80228-5421

Location	Markings	Description
SW Corner	SW Corner DD No. <u>10</u> Claim	1 1/2" X 1 1/2" wooden post
SE Corner	SE Corner DD No. <u>10</u> Claim	1 1/2" X 1 1/2" wooden post
NE Corner	NE Corner DD No. <u>10</u> Claim	1 1/2" X 1 1/2" wooden post
NW Corner	NW Corner DD No. <u>10</u> Claim	1 1/2" X 1 1/2" wooden post

* - Metal Tags used to mark all posts. The work of location consisted of making a claim map as provided in NRS 517.040


The claim is approximately 1,500 feet long and 600 feet wide such that 1,450 feet are claimed in a north direction, 150 feet are claimed in a south direction from the point of discovery (monument of location), at which this Certificate of Location is posted, together with 300 feet on each side of the monument of location and center line of the Claim. The general course of the lode or vein is from the north to the south direction.

General Location description: This claim lies in the Cortez Mining District located approximately 20 miles south of the town of Beowawe located in Eureka County, Nevada, and is located in the following survey township 29N, R. 48E, Section 22, SE 1/4 East of the Mt. Diablo Meridian.

SIGNATURE LOCATOR



By: John Gardiner - (Claimant)



BOOK 339 PAGE 551
OFFICIAL RECORDS
John Gardiner
01 FEB 28 PM 3:08
NEVADA
T.M. RECALLATI, RECORDER
FILE NO. FEES 11.50

BOOK 339 PAGE 551

175845

175846

Certificate of Location
Lode Mining Claim

TO ALL WHOM IT MAY CONCERN

The undersigned hereby certifies that he has caused to be located DD No. 11 Lode Mining Claim in Eureka County Nevada, on the 24th day of January, 2001

Name and mail address of locator

John Gardiner
14247 West 11th Avenue,
Lakewood, CO
80228-5421

Location	Markings	Description
SW Corner	SW Corner DD No. <u>11</u> Claim	1 1/2" X 1 1/2" wooden post
SE Corner	SE Corner DD No. <u>11</u> Claim	1 1/2" X 1 1/2" wooden post
NE Corner	NE Corner DD No. <u>11</u> Claim	1 1/2" X 1 1/2" wooden post
NW Corner	NW Corner DD No. <u>11</u> Claim	1 1/2" X 1 1/2" wooden post

* Metal Tags used to mark all posts. The work of location consisted of making a claim map as provided in NRS 517.040


The claim is approximately 1,500 feet long and 600 feet wide such that 1,450 feet are claimed in a north direction, 150 feet are claimed in a south direction from the point of discovery (monument of location), at which this Certificate of Location is posted, together with 300 feet on each side of the monument of location and center line of the Claim. The general course of the lode or vein is in the north to the south direction.


General Location description: This claim lies in the Cortez Mining District located approximately 20 miles south of the town of Beowawe located in Eureka County, Nevada, and is located in the following survey township 29N, R_48E, Section 22, NE 1/4 East of the Mt. Diablo Meridian

SIGNATURE LOCATOR



By: John Gardiner - (Claimant)



BOOK 339 PAGE 552
OFFICIAL RECORDS
RECORDED AT THE REQUEST OF

01 FEB 28 PM 3:08
EUREKA COUNTY, NEVADA
CLERK OF COUNTY RECORDS
FILE NO. FEES 11.50

175846

BOOK 339 PAGE 552

175847

Certificate of Location
Lode Mining Claim

TO ALL WHOM IT MAY CONCERN

The undersigned hereby certifies that he has caused to be located DD No. 12 Lode Mining Claim in Eureka County Nevada, on the 27th day of January, 2001

Name and mail address of locator

John Gardiner
14247 West 11th Avenue,
Lakewood, CO
80228-5421

Location	Markings	Description
SW Corner	SW Corner DD No. <u>12</u> Claim	1 1/2" X 1 1/2" wooden post
SE Corner	SE Corner DD No. <u>12</u> Claim	1 1/2" X 1 1/2" wooden post
NE Corner	NE Corner DD No. <u>12</u> Claim	1 1/2" X 1 1/2" wooden post
NW Corner	NW Corner DD No. <u>12</u> Claim	1 1/2" X 1 1/2" wooden post

* Metal Tags used to mark all points. The work of location consisted of making a claim map as provided in NRS 317.040

The claim is approximately 1,500 feet long and 600 feet wide such that 1,450 feet are claimed in a north direction, 150 feet are claimed in a south direction from the point of discovery (monument of location), at which this Certificate of Location is posted, together with 300 feet on each side of the monument of location and center line of the Claim. The general course of the lode or vein is from the north to the south direction.

General Location description: This claim lies in the Cortez Mining District located approximately 20 miles south of the town of Beowawe located in Eureka County, Nevada, and is located in the following survey township 29N, R_48E, Section 22, NE 1/4 East of the Mt. Diablo Meridian.

SIGNATURE OF LOCATOR

John Gardiner

By: John Gardiner - (Claimant)

John Gardiner

BOOK 339 PAGE 553

OFFICIAL RECORDS

John Gardiner
01 FEB 28 PM 3:08

CLERK OF SUPERIOR COURT
EUREKA COUNTY, NEVADA
FILE NO. REDELEATH RECORDER

FEES 11.50

175847

BOOK 339 PAGE 553

175848

Certificate of Location
Lode Mining Claim

TO ALL WHOM IT MAY CONCERN

The undersigned hereby certifies that he has caused to be located DD No. B Lode Mining Claim in Eureka County Nevada, on the 24th day of January, 2001

Name and mail address of locator

John Gardiner
14247 West 11th Avenue,
Lakewood, CO
80228-5421

Location	Markings	Description
1 SW Corner	SW Corner DD No. <u>B</u> Claim	1 1/2" X 1 1/2" wooden post
2 SE Corner	SE Corner DD No. <u>B</u> Claim	1 1/2" X 1 1/2" wooden post
3 NE Corner	NE Corner DD No. <u>B</u> Claim	1 1/2" X 1 1/2" wooden post
4 NW Corner	NW Corner DD No. <u>B</u> Claim	1 1/2" X 1 1/2" wooden post

* Metal Tags used to mark all posts. The work of location consisted of making a claim map as provided in NRS 317.040

The claim is approximately 1,500 feet long and 600 feet wide such that 1,450 feet are claimed in a north direction, 150 feet are claimed in a south direction from the point of discovery (monument of location), at which this Certificate of Location is posted, together with 300 feet on each side of the monument of location and center line of the Claim. The general course of the lode or vein is from the north to the south direction.

General Location Description: This claim lies in the Cortez Mining District located approximately 20 miles south of the town of Beowawe located in Eureka County, Nevada, and is located in the following survey township 29N, R_48E, Section 22, NE 1/4 East of the Mt. Diablo Meridian

SIGNATURE LOCATOR

John Gardiner

By: John Gardiner - (Claimant)

2-14

BOOK 339 PAGE 554
OFFICIAL RECORDS
John Gardiner
01 FEB 28 PM 3:09
EUREKA COUNTY, NEVADA
CLERK OF COUNTY RECORDS
FILE NO. FEES 11.50

175848

BOOK 339 PAGE 554

175849

Certificate of Location
Lode Mining Claim

TO ALL WHOM IT MAY CONCERN

The undersigned hereby certifies that he has caused to be located DD No. 4 Lode Mining Claim in Eureka County Nevada, on the 24th day of January, 2001

Name and mail address of locator

John Gardiner
14247 West 11th Avenue,
Lakewood, CO
80228-5421

Location	Markings	Description
SW Corner	SW Corner DD No. <u>4</u> Claim	1 1/2" X 1 1/2" wooden post
SE Corner	SE Corner DD No. <u>4</u> Claim	1 1/2" X 1 1/2" wooden post
NE Corner	NE Corner DD No. <u>4</u> Claim	1 1/2" X 1 1/2" wooden post
NW Corner	NW Corner DD No. <u>4</u> Claim	1 1/2" X 1 1/2" wooden post

* Metal Tags used to mark all posts. The work of location consisted of making a claim map as provided in NRS 517.042

The claim is approximately 1,500 feet long and 600 feet wide such that 1,450 feet are claimed in a north direction, 150 feet are claimed in a south direction from the point of discovery (monument of location), at which this Certificate of Location is posted, together with 300 feet on each side of the monument of location and center line of the Claim. The general course of the lode or vein is from the north to the south direction.

General Location description: This claim lies in the Cortez Mining District located approximately 20 miles south of the town of Beowawe located in Eureka County, Nevada, and is located in the following survey township 29N, R. 48E, Section 22, NE 1/4 East of the Mt. Diablo Meridian.

SIGNATURE LOCATOR

John Gardiner

By John Gardiner - (Claimant)

[Signature]

BOOK 339 PAGE 555
OFFICIAL RECORDS
RECORDED AT THE OFFICE OF
John Gardiner
01 FEB 28 PM 3:09
CLERK OF DISTRICT CLERK
CLERK OF DISTRICT CLERK
FILE NO. FEES 11.50

BOOK 339 PAGE 555

175849

175850

Certificate of Location
Lode Mining Claim

TO ALL WHOM IT MAY CONCERN

The undersigned hereby certifies that he has caused to be located DD No. 15 Lode Mining Claim in Eureka County Nevada, on the 24th day of January, 2001

Name and mailing address of locator

John Gardiner
14247 West Hill Avenue,
Lakewood, CO
80228-5421

Location	Markings	Description
SW Corner	SW Corner DD No. <u>15</u> Claim	1 1/2" X 1 1/2" wooden post
SE Corner	SE Corner DD No. <u>15</u> Claim	1 1/2" X 1 1/2" wooden post
NE Corner	NE Corner DD No. <u>15</u> Claim	1 1/2" X 1 1/2" wooden post
NW Corner	NW Corner DD No. <u>15</u> Claim	1 1/2" X 1 1/2" wooden post

* Metal Tags used to mark all posts. The work of location consisted of making a claim map as provided in NRS 517.040

The claim is approximately 1,500 feet long and 600 feet wide such that 1,450 feet are claimed in a north direction, 150 feet are claimed in a south direction from the point of discovery (monument of location), at which this Certificate of Location is posted, together with 300 feet on each side of the monument of location and center line of the Claim. The general course of the lode or vein is from the north to the south direction.

General Location Description: This claim lies in the Cortez Mining District located approximately 20 miles south of the town of Beowawe located in Eureka County, Nevada, and is located in the following survey township 29N, R. 48E, Section 22, NE 1/4 East of the Mt. Diablo Meridian.

SIGNATURE LOCATOR

John Gardiner

By: John Gardiner - (Claimant)

2-12

BOOK 339 PAGE 556
OFFICIAL RECORDS
RECORDED AT THE COUNTY CLERK'S OFFICE
John Gardiner
01 FEB 28 PM 3:09

EUREKA COUNTY NEVADA
M.L. REDELEATH, RECORDER
FILE NO. FEES 11.50

175850

BOOK 339 PAGE 556

175851

**Certificate of Location
Lode Mining Claim**

TO ALL WHOM MAY CONCERN

The undersigned hereby certifies that he has caused to be located DD No. 16 Lode Mining Claim in Eureka County Nevada, on the 24th day of January, 2001

Name and mailing address of locator

John Gardiner
14247 West Cliff Avenue,
Lakewood, CO
80228-5421

Location	Markings	Description
SW Corner	SW Corner DD No. <u>16</u> Claim	1 1/2" X 1 1/2" wooden post
SE Corner	SE Corner DD No. <u>16</u> Claim	1 1/2" X 1 1/2" wooden post
NE Corner	NE Corner DD No. <u>16</u> Claim	1 1/2" X 1 1/2" wooden post
NW Corner	NW Corner DD No. <u>16</u> Claim	1 1/2" X 1 1/2" wooden post

* - Metal Tags used to mark all posts. The work of location consisted of making a claim map as provided in NRS §17.040

The claim is approximately 1,500 feet long and 600 feet wide such that 1,450 feet are claimed in a north direction, 150 feet are claimed in a south direction from the point of discovery (monument of location), at which this Certificate of Location is posted, together with 300 feet on each side of the monument of location and center line of the Claim. The general course of the lode or vein is from the north to the south direction.

General Location Description. This claim lies in the Cortez Mining District located approximately 20 miles south of town of Beowawe located in Eureka County, Nevada, and is located in the following survey township 29N, R. 48E, Section 22, NE 1/4 East of the Mt. Diablo Meridian.

SIGNATURE LOCATOR

[Handwritten Signature]

By: John Gardiner - (Claimant)

[Handwritten Signature]

BOOK 339 PAGE 557
OFFICIAL RECORDS
RECORDED AT THE REQUEST OF
John Gardiner
01 FEB 28 PM 3: 09

CLERK, COUNTY OF NEVADA
M.H. REDELEATH, RECORDER
FILE NO. FEES 11.50

BOOK 339 PAGE 557

175851