

175853

**Certificate of Location
Lode Mining Claim**

TO ALL WHOM MAY CONCERN

The undersigned hereby certifies that he has caused to be located TINY No. 1 Lode Mining Claim in Eureka City, Nevada, on the 18th Day of Feb, 2001.

Name and mailing address of locator:

John Gardiner
14247 West Cliff Ave.,
Lakewood, CO
80228-5421

	Location	Markings	Description
X	SW Corner	SW Corner TINY No. <u>1</u> Claim	1 1/2" X 1 1/4" wooden post
X	SE Corner	SE Corner TINY No. <u>1</u> Claim	1 1/2" X 1 1/4" wooden post
X	NE Corner	NE Corner TINY No. <u>1</u> Claim	1 1/2" X 1 1/4" wooden post
X	NW Corner	NW Corner TINY No. <u>1</u> Claim	1 1/2" X 1 1/4" wooden post

* - Metal Tags used to mark all posts. The work of location consisted of making a claim map as provided in NRS §17.040.

The claim is approximately 1,500 feet long and 600 feet wide such that 1,450 feet are claimed in a north direction, 50 feet are claimed in a south direction from the point of discovery (monument of town), at which this Certificate of Location is posted, together with 300 feet on each side of the monument of location and center line of the Claim. The general course of the lode or vein is from north to the south direction.

General Location description: This claim lies in the Cortez Mining District located approximately 20 miles south of town of Beowawe located in Eureka County, Nevada, and is located in the following survey: Township 28N, Range 9E, Section 8, SE 1/4 East of the Mt. Diablo Meridian.

SIGNATURE LOCATOR:



By: John Gardiner - (Claimant)



BOOK 339 PAGE 558
OFFICIAL RECORDS
RECORDED AT THE REQUEST OF
John Gardiner
01 FEB 28 PM 3:27

EUREKA COUNTY NEVADA
M.N. REBALEATI, RECORDER
FILE NO. FEES 11.50

175853

OK339 PAGE558

175854

Certificate of Location Lode Mining Claim

TO ALL WHOM MAY CONCERN

The undersigned hoy certifies that he has caused to be located TINY No. 2 Lode Mining Claim in Eureka Ctry, Nevada, on the 18TH DAY OF FEBRUARY, 2001.

Name and mailing address of locator:

John Gardiner
14247 West Cliff Ave,
Lakewood, CO
80228-5421


No	Location	Markings	Description
No	SW Corner	SW Corner TINY No. <u>2</u> Claim	1 1/2" X 1 1/2" wooden post
No	SE Corner	SE Corner TINY No. <u>2</u> Claim	1 1/2" X 1 1/2" wooden post
No	NE Corner	NE Corner TINY No. <u>2</u> Claim	1 1/2" X 1 1/2" wooden post
No	NW Corner	NW Corner TINY No. <u>2</u> Claim	1 1/2" X 1 1/2" wooden post

* - Metal Tags used to mark all posts. The work of location consisted of making a claim map as provided in NRS 517.040

The claim is approximately 1,500 feet long and 600 feet wide such that 1,450 feet are claimed in a north direction, and feet are claimed in a south direction from the point of discovery (monument of locat), at which this Certificate of Location is posted, together with 300 feet on each side of the monument of location and center line of the Claim. The general course of the lode or vein is from north to the south direction

General Location dription: This claim lies in the Cortez Mining District located approximately 20 miles south of town of Beowawe located in Eureka County, Nevada, and is located in the following survey: Tnship 28N, R49E, Section 8, SE 1/4 East of the Mt. Diablo Meridian.

SIGNATURE OF LATOR:



By: John Gardiner (Claimant)



BOOK 339 PAGE 559
OFFICIAL RECORDS
RECORDED AT THE REQUEST OF
John Gardiner
01 FEB 28 PM 3: 27

EUREKA COUNTY NEVADA
M.H. REBALEATI, RECORDER
FILE NO. FEES \$11.50

BOOK 339 PAGE 559

175854

175855

**Certificate of Location
Lode Mining Claim**

TO ALL WHOM MAY CONCERN

The undersigned hereby certifies that he has caused to be located TINY No. 3 Lode Mining Claim in Eureka City, Nevada, on the 18TH Day of FEB., 2001

Name and mailing address of locator:

John Gardiner
14247 West Cliff Ave,
Lakewood, CO
80228-5421


No	Location	Markings	Description
No	SW Corner	SW Corner TINY No. <u>3</u> Claim	1 1/4" X 1 1/4" wooden post
No	SE Corner	SE Corner TINY No. <u>3</u> Claim	1 1/4" X 1 1/4" wooden post
No	NE Corner	NE Corner TINY No. <u>3</u> Claim	1 1/4" X 1 1/4" wooden post
No	NW Corner	NW Corner TINY No. <u>3</u> Claim	1 1/4" X 1 1/4" wooden post

* Metal Tags used to mark all posts. The work of location consisted of making a claim map as provided in NRS 517.040

The claim is approximately 1,500 feet long and 600 feet wide such that 1,450 feet are claimed in a north direction, and 60 feet are claimed in a south direction from the point of discovery (monument of location), at which this Certificate of Location is posted, together with 300 feet on each side of the monument of location and center line of the Claim. The general course of the lode or vein is from north to the south direction

General Location description: This claim lies in the Cortez Mining District located approximately 20 miles south of town of Beowawe located in Eureka County, Nevada, and is located in the following survey: Township 28N, Range 4E, Section 8, NE 1/4 East of the Mt. Diablo Meridian.

SIGNATURE OF LOCATOR:



By: John Gardiner - (Claimant)



BOOK 339 PAGE 560
OFFICIAL RECORDS
RECORDED AT THE REQUEST OF
John Gardiner
01 FEB 28 PM 3:27

EUREKA COUNTY NEVADA
M.H. REBALEATI, RECORDER
FILE NO. FEES \$ 11.50

175855

BOOK 339 PAGE 560

175856**Certificate of Location
Lode Mining Claim****TO ALL WHOM MAY CONCERN**

The undersigned hereby certifies that he has caused to be located TINY No. 4 Lode Mining Claim in Eureka City, Nevada, on the 18TH DAY OF FEBRUARY, 2001.

Name and mailing address of locator


John Gardiner
14247 West Cliff Ave.
Lakewood, CO
80228-3421

	Location	Markings	Description
1	SW Corner	SW Corner TINY No. <u>4</u> Claim	1 1/4" X 1 1/4" wooden post
2	SE Corner	SE Corner TINY No. <u>4</u> Claim	1 1/4" X 1 1/4" wooden post
3	NE Corner	NE Corner TINY No. <u>4</u> Claim	1 1/4" X 1 1/4" wooden post
4	NW Corner	NW Corner TINY No. <u>4</u> Claim	1 1/4" X 1 1/4" wooden post


* - Metal Tags used to mark all points. The work of location consisted of making a claim map as provided in NRS 517.040

The claim is approximately 1,500 feet long and 600 feet wide such that 1,450 feet are claimed in a north direction, 250 feet are claimed in a south direction from the point of discovery (monument of town), at which this Certificate of Location is posted, together with 300 feet on each side of the monument of location and center line of the Claim. The general course of the lode or vein is from the north to the south direction.

General Location description. This claim lies in the Cortez Mining District located approximately 20 miles south of town of Beowawe located in Eureka County, Nevada, and is located in the following survey: township 20N, Range 49E, Section 8, NE 1/4 East of the Mt. Diablo Meridian.

SIGNATURE LOCATOR:


By: John Gardiner - (Claimant)



BOOK 339 PAGE 561
OFFICIAL RECORDS
RECORDED AT THE REQUEST OF
John Gardiner
01 FEB 28 PM 3:27

EUREKA COUNTY NEVADA
M.N. REBALEATI, RECORDER
FILE NO. FEES 11.50

175856

BOOK 339 PAGE 561