

175858

**Certificate of Location
Lode Mining Claim**

TO ALL WHOM MAY CONCERN

The undersigned hereby certifies that he has caused to be located TINY No. 5 Lode Mining Claim in Eureka City, Nevada, on the 18TH Day of FEBRUARY, 2001.

Name and mailing address of locator:

John Gardiner
14247 West Cliff Ave,
Lakewood, CO
80228-5421

	Location	Markings	Description
No	SW Corner	SW Corner TINY No. <u>5</u> Claim	1 1/2" X 1 1/2" wooden post
No	SE Corner	SE Corner TINY No. <u>5</u> Claim	1 1/2" X 1 1/2" wooden post
No	NE Corner	NE Corner TINY No. <u>5</u> Claim	1 1/2" X 1 1/2" wooden post
No	NW Corner	NW Corner TINY No. <u>5</u> Claim	1 1/2" X 1 1/2" wooden post


* Metal Tags used to mark all points. The work of location consisted of making a claim map as provided in NRS §17.040.

The claim is approximately 1,500 feet long and 600 feet wide such that 1,450 feet are claimed in a north direction, and 50 feet are claimed in a south direction from the point of discovery (monument of location), at which this Certificate of Location is posted, together with 300 feet on each side of the monument of location and center line of the Claim. The general course of the lode or vein is from north to the south direction.


General Location description: This claim lies in the Cortez Mining District located approximately 20 miles south of town of Beowawe located in Eureka County, Nevada, and is located in the following survey: Township 29N, Range 49E, Section 32SE 1/4 East of the Mt. Diablo Meridian.

29

SIGNATURE OF LOCATOR:



By: John Gardi - (Claimant)



BOOK 339 PAGE 562
OFFICIAL RECORDS
RECORDED AT THE REQUEST OF
John Gardiner
01 FEB 28 PM 3:34

EUREKA COUNTY NEVADA
M.H. REBALEATI, RECORDER
FILE NO. FEES 11.50

175858

BOOK 339 PAGE 562

175859**Certificate of Location
Lode Mining Claim****TO ALL WHOIT MAY CONCERN**

The undersigned hereby certifies that he has caused to be located TINY No. 6 Lode Mining Claim in Eureka county, Nevada, on the 18th Day of FEBRUARY, 2001.

Name and mailing address of locator

John Gardiner
14247 West Cliff Avenue,
Lakewood, CO
80228-5421


Location	Markings	Description
SW Corner	SW Corner TINY No. <u>6</u> Claim	1 1/2" X 1 1/2" wooden post
SE Corner	SE Corner TINY No. <u>6</u> Claim	1 1/2" X 1 1/2" wooden post
NE Corner	NE Corner TINY No. <u>6</u> Claim	1 1/2" X 1 1/2" wooden post
NW Corner	NW Corner TINY No. <u>6</u> Claim	1 1/2" X 1 1/2" wooden post

* - Metal Tags used to mark all posts. The work of location consisted of making a claim map as provided in NRS 517.040

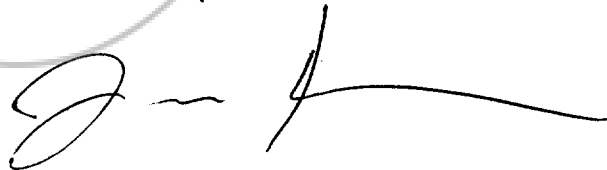
The claim is approximately 1,500 feet long and 600 feet wide such that 1,450 feet are claimed in a north direction, 250 feet are claimed in a south direction from the point of discovery (monument of location), at which this Certificate of Location is posted, together with 300 feet on each side of the monument of location and center line of the Claim. The general course of the lode or vein is from the north to the south direction

General Location description: This claim lies in the Cortez Mining District located approximately 20 miles south of town of Beowawe located in Eureka County, Nevada, and is located in the following survey: township 29N, R 49E, Section 32 SE 1/4 East of the Mt. Diablo Meridian.

SIGNATURE LOCATOR:



By: John Gardiner - (Claimant)



BOOK 339 PAGE 563
OFFICIAL RECORDS
RECORDED AT THE REQUEST OF
John Gardiner
01 FEB 28 PM 3:34

EUREKA COUNTY NEVADA
M.N. REBALEATI, RECORDER
FILE NO. 175859 FEES 11.50

175859

BOOK 339 PAGE 563

175860

**Certificate of Location
Lode Mining Claim**

TO ALL WHOM MAY CONCERN

The undersigned hereby certifies that he has caused to be located TINY No. 7 Lode Mining Claim in Eureka City, Nevada, on the 18TH Day of FEBRUARY, 2001

Name and mailing address of locator:

John Gardiner
14247 West Cliff Ave.,
Lakewood, CO
80228-5421

	Location	Markings	Description
No.	SW Corner	SW Corner TINY No. <u>7</u> Claim	1 1/4" X 1 1/2" wooden post
No.	SE Corner	SE Corner TINY No. <u>7</u> Claim	1 1/4" X 1 1/2" wooden post
No.	NE Corner	NE Corner TINY No. <u>7</u> Claim	1 1/4" X 1 1/2" wooden post
No.	NW Corner	NW Corner TINY No. <u>7</u> Claim	1 1/4" X 1 1/2" wooden post

* - Metal Tags used to mark all posts. The work of location consisted of making a claim map as provided in NRS §17.040

The claim is approximately 1,500 feet long and 600 feet wide such that 1,450 feet are claimed in a north direction, and 0 feet are claimed in a south direction from the point of discovery (monument of location), at which this Certificate of Location is posted, together with 300 feet on each side of the monument of location and center line of the Claim. The general course of the lode or vein is from north to the south direction

General Location description: This claim lies in the Cortez Mining District located approximately 20 miles south of town of Beowawe located in Eureka County, Nevada, and is located in the following survey: Township 29N, Range 49E, Section 32NE 1/4 East of the Mt. Diablo Meridian.

SIGNATURE OF LOCATOR:



By: John Gardiner - (Claimant)



BOOK 339 PAGE 564
OFFICIAL RECORDS
RECORDED AT THE REQUEST OF
John Gardiner
01 FEB 28 PM 3:34

EUREKA COUNTY NEVADA
M.N. REBALEATI, RECORDER
FILE NO. FEES 11.50

175860

BOOK 339 PAGE 564

175861

**Certificate of Location
Lode Mining Claim**

TO ALL WHOIT MAY CONCERN

The undersigned hereby certifies that he has caused to be located TINY No. 8 Lode Mining Claim in Eureka county, Nevada, on the 18TH Day of FEBRUARY, 2001.

Name and mailing address of locator:

John Gardiner
14247 West Cliff Avenue.
Lakewood, CO
80228-5421


Location	Markings	Description
SW Corner	SW Corner TINY No. <u>8</u> Claim	1 1/2" X 1 1/2" wooden post
SE Corner	SE Corner TINY No. <u>8</u> Claim	1 1/2" X 1 1/2" wooden post
NE Corner	NE Corner TINY No. <u>8</u> Claim	1 1/2" X 1 1/2" wooden post
NW Corner	NW Corner TINY No. <u>8</u> Claim	1 1/2" X 1 1/2" wooden post

* Metal Tags used to mark all posts. The work of location consisted of making a claim map as provided in NRS 517.040

The claim is approximately 1,500 feet long and 600 feet wide such that 1,450 feet are claimed in a north direction, 50 feet are claimed in a south direction from the point of discovery (monument of location), at which this Certificate of Location is posted, together with 300 feet on each side of the monument of location and center line of the Claim. The general course of the lode or vein is from the north to the south direction

General Location description. This claim lies in the Cortez Mining District located approximately 20 miles south of town of Beowawe located in Eureka County, Nevada, and is located in the following survey township 24 N, R 49 E, Section 32, 1/4 East of the Mt. Diablo Meridian.

SIGNATURE LOCATOR:



By: John Gardiner - (Claimant)



BOOK 339 PAGE 565
OFFICIAL RECORDS
RECORDED AT THE REQUEST OF
John Gardiner
01 FEB 28 PM 3:34

EUREKA COUNTY NEVADA
M.N. REBALEATI, RECORDER
FILE NO. FEES 11.50

175861

BOOK 339 PAGE 565