

175863

Certificate of Location
Lode Mining Claim

TO ALL WHOM IT MAY CONCERN

The undersigned hereby certifies that he has caused to be located TINY No. 9 Lode Mining Claim in Eureka County, Nevada, on the 18TH DAY OF FEBRUARY, 2001.

Name and mailing address locator:

John Gardiner
14247 West Hilff Avenue,
Lakewood, CO
80228-5421


| | Location | Markings | Description |
|--------|-----------|--------------------------------------|-----------------------------|
| No. 1: | SW Corner | SW Corner TINY No. <u>9</u> Claim | 1 1/2" X 1 1/2" wooden post |
| No. 2: | SE Corner | SE Corner TINY No. <u>9</u> Claim | 1 1/2" X 1 1/2" wooden post |
| No. 3: | NE Corner | NE Corner TINY No. <u>9</u> Claim | 1 1/2" X 1 1/2" wooden post |
| No. 4: | NW Corner | NW Corner TINY No. <u>9</u> Claim | 1 1/2" X 1 1/2" wooden post |

Metal Tags used to mark all posts. The work of location consisted of making a claim map as provided in NRS 517.040

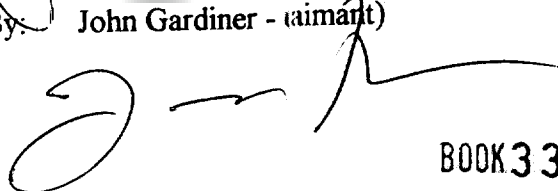
The claim is approximately 1,500 feet long and 600 feet wide such that 1,450 feet are claimed in a north direction, and 50 feet are claimed in a south direction from the point of discovery (monument of location), which this Certificate of Location is posted, together with 300 feet on each side of the monument of location and center line of the Claim. The general course of the lode or vein is from the north to the south direction.

General Location description: This claim lies in the Cortez Mining District located approximately 20 miles south of the town of Beowawe located in Eureka County, Nevada, and is located in the following survey: Township 22N, Range 43E, Section 6, SE 1/4 East of the Mt. Diablo Meridian.

SIGNATURE OF LOCATOR:



By: John Gardiner - (claimant)



BOOK 339 PAGE 566
OFFICIAL RECORDS
RECORDED AT THE REQUEST OF
John Gardiner
01 FEB 28 PM 3:43

EUREKA COUNTY NEVADA
M.N. REBALEATI, RECORDER
FILE NO. FEES 11.50

175863

BOOK 339 PAGE 566

175864

Certificate of Location
Lode Mining Claim

TO ALL WHOM IT MAY CONCERN

The undersigned hereby certifies that he has caused to be located TINY No. 10 Lode Mining Claim in Eureka County, Nevada, on the 18TH DAY OF FEBRUARY, 2001.

Name and mailing address locator:

John Gardiner
14247 West Hilff Avenue,
Lakewood, CO
80228-5421


| | Location | Markings | Description |
|--------|-----------|---------------------------------------|-----------------------------|
| No. 1: | SW Corner | SW Corner TINY No. <u>10</u> Claim | 1 1/2" X 1 1/2" wooden post |
| No. 2: | SE Corner | SE Corner TINY No. <u>10</u> Claim | 1 1/2" X 1 1/2" wooden post |
| No. 3: | NE Corner | NE Corner TINY No. <u>10</u> Claim | 1 1/2" X 1 1/2" wooden post |
| No. 4: | NW Corner | NW Corner TINY No. <u>10</u> Claim | 1 1/2" X 1 1/2" wooden post |

Metal Tags used to mark all posts. The work of location consisted of making a claim map as provided in NRS 517.040

The claim is approximately 1,500 feet long and 600 feet wide such that 1,450 feet are claimed in a north direction, and 50 feet are claimed in a south direction from the point of discovery (monument of location), which this Certificate of Location is posted, together with 300 feet on each side of the monument of location and center line of the Claim. The general course of the lode or vein is from the north to the south direction.

General Location description: This claim lies in the Cortez Mining District located approximately 20 miles south of the town of Beowawe located in Eureka County, Nevada, and is located in the following survey: Township 22N, Range 4E, Section 6, SE 1/4 East of the Mt. Diablo Meridian.

SIGNATURE OF LOCATOR:



By: John Gardiner - claimant)

BOOK 339 PAGE 567
OFFICIAL RECORDS
RECORDED AT THE REQUEST OF
John Gardiner
01 FEB 28 PM 3:43

EUREKA COUNTY NEVADA
M.N. REBALEATI, RECORDER
FILE NO. FEES 11.50

BOOK 339 PAGE 567 175864

175865

Certificate of Location
Lode Mining Claim

TO ALL WHOM IT MAY CONCERN

The undersigned hereby certifies that he has caused to be located TINY No. 11 Lode Mining Claim in Eureka County, Nevada, on the 18th Day of FEBRUARY, 2001.

Name and mailing address locator:

John Gardiner
14247 West Hilff Avenue,
Lakewood, CO
80228-5421


| | Location | Markings | Description |
|--------|-----------|---------------------------------------|-----------------------------|
| No. 1: | SW Corner | SW Corner TINY No. <u>11</u> Claim | 1 1/2" X 1 1/2" wooden post |
| No. 2: | SE Corner | SE Corner TINY No. <u>11</u> Claim | 1 1/2" X 1 1/2" wooden post |
| No. 3: | NE Corner | NE Corner TINY No. <u>11</u> Claim | 1 1/2" X 1 1/2" wooden post |
| No. 4: | NW Corner | NW Corner TINY No. <u>11</u> Claim | 1 1/2" X 1 1/2" wooden post |

Metal Tags used to mark all posts. The work of location consisted of making a claim map as provided in NRS 517.040


The claim is approximately 1,500 feet long and 600 feet wide such that 1,450 feet are claimed in a north direction, and 50 feet are claimed in a south direction from the point of discovery (monument of location) which this Certificate of Location is posted, together with 300 feet on each side of the monument of location and center line of the Claim. The general course of the lode or vein is from the north to the south direction.

General Location description: This claim lies in the Cortez Mining District located approximately 20 miles south of the town of Beowawe located in Eureka County, Nevada, and is located in the following survey: Township 26N, Range 4E, Section 6, NE 1/4 East of the Mt. Diablo Meridian.

SIGNATURE OF LOCATOR:



By: John Gardiner (Claimant)



BOOK 339 PAGE 568
OFFICIAL RECORDS
RECORDED AT THE REQUEST OF
John Gardiner
01 FEB 28 PM 3:43

EUREKA COUNTY NEVADA
M.N. REBALEATI, RECORDER
FILE NO. FEES \$11.50

175865

BOOK 339 PAGE 568

175866

Certificate of Location
Lode Mining Claim

TO ALL WHOM IT MAY CONCERN

The undersigned hereby certifies that he has caused to be located TINY No. 12 Lode Mining Claim in Eureka County, Nevada, on the 18th Day of FEBRUARY, 2001.

Name and mailing address locator:

John Gardiner
14247 West Cliff Avenue
Lakewood, CO
80228-5421


| | Location | Markings | Description |
|--------|-----------|---------------------------------------|-----------------------------|
| No. 1: | SW Corner | SW Corner TINY No. <u>12</u> Claim | 1 1/2" X 1 1/2" wooden post |
| No. 2: | SE Corner | SE Corner TINY No. <u>12</u> Claim | 1 1/2" X 1 1/2" wooden post |
| No. 3: | NE Corner | NE Corner TINY No. <u>12</u> Claim | 1 1/2" X 1 1/2" wooden post |
| No. 4: | NW Corner | NW Corner TINY No. <u>12</u> Claim | 1 1/2" X 1 1/2" wooden post |

- Metal Tags used to mark all posts. The work of location consisted of making a claim map as provided in NRS 517.040

The claim is approximately 1,500 feet long and 600 feet wide such that 1,450 feet are claimed in a north direction, and 50 feet are claimed in a south direction from the point of discovery (monument of location) which this Certificate of Location is posted, together with 300 feet on each side of the monument of location and center line of the Claim. The general course of the lode or vein is from the north to the south direction.

General Location description: This claim lies in the Cortez Mining District located approximately 20 miles south of the town of Beowawe located in Eureka County, Nevada, and is located in the following survey: Township 28 N, Range 43 E, Section 16, NE 1/4 East of the Mt. Diablo Meridian.

SIGNATURE OF LOCATOR:



By: John Gardiner (claimant)

BOOK 339 PAGE 569
OFFICIAL RECORDS
RECORDED AT THE REQUEST OF
John Gardiner
01 FEB 28 PM 3:43

EUREKA COUNTY NEVADA
M.N. REBAL. RECORDED
FILE NO. FEES 11.50

BOOK 339 PAGE 569

175866