

175868

Certificate of Location
Lode Mining Claim

TO ALL WHOM IT MAY CONCERN

The undersigned hereby certifies that he has caused to be located TINY No. 13 Lode Mining Claim in Eureka County, Nevada, on the 16th Day of February, 2001.

Name and mailing address locator:

John Gardiner
14247 West Hilff Avenue
Lakewood, CO
80228-5421


| | Location | Markings | Description |
|--------|-----------|---------------------------------------|-----------------------------|
| No. 1: | SW Corner | SW Corner TINY No. <u>13</u> Claim | 1 1/2" X 1 1/2" wooden post |
| No. 2: | SE Corner | SE Corner TINY No. <u>13</u> Claim | 1 1/2" X 1 1/2" wooden post |
| No. 3: | NE Corner | NE Corner TINY No. <u>13</u> Claim | 1 1/2" X 1 1/2" wooden post |
| No. 4: | NW Corner | NW Corner TINY No. <u>13</u> Claim | 1 1/2" X 1 1/2" wooden post |

Metal Tags used to mark all posts. The work of location consisted of making a claim map as provided in NRS 517.040


The claim is approximately 1,500 feet long and 600 feet wide such that 1,450 feet are claimed in a north direction, and 50 feet are claimed in a south direction from the point of discovery (monument of location), which this Certificate of Location is posted, together with 300 feet on each side of the monument of location and center line of the Claim. The general course of the lode or vein is from the north to the south direction.

General Location description: This claim lies in the Cortez Mining District located approximately 20 miles south of the town of Beowawe located in Eureka County, Nevada, and is located in the following survey: Township 29N, Range 4E, Section 30, SE 1/4 East of the Mt. Diablo Meridian.

SIGNATURE OF LOCATOR:



By: John Gardiner - (claimant)



BOOK 339 PAGE 570
OFFICIAL RECORDS
RECORDED AT THE REQUEST OF
John Gardiner
01 FEB 28 PM 3:52

EUREKA COUNTY NEVADA
M.N. REBALEATI, RECORDER
FILE NO. FEES 11.50

175868

BOOK 339 PAGE 570

175869

Certificate of Location
Lode Mining Claim

TO ALL WHOM IT MAY CONCERN

The undersigned hereby certifies that he has caused to be located TINY No. 14 Lode Mining Claim in Eureka County, Nevada, on the 18TH DAY OF FEBRUARY, 2001,

Name and mailing address of locator:

John Gardiner
14247 West iliff Avenue
Lakewood, CO
80228-5421


| | Location | Markings | Description |
|--------|-----------|---------------------------------------|-------------------------|
| No. 1: | SW Corner | SW Corner TINY No. <u>14</u> Claim | 1 ½" X 1 ½" wooden post |
| No. 2: | SE Corner | SE Corner TINY No. <u>14</u> Claim | 1 ½" X 1 ½" wooden post |
| No. 3: | NE Corner | NE Corner TINY No. <u>14</u> Claim | 1 ½" X 1 ½" wooden post |
| No. 4: | NW Corner | NW Corner TINY No. <u>14</u> Claim | 1 ½" X 1 ½" wooden post |

Metal Tags used to mark all posts. The work of location consisted of making a claim map as provided in NRS 517.040


The claim is approximately 1,500 feet long and 600 feet wide such that 1,450 feet are claimed in a north direction, and 50 feet are claimed in a south direction from the point of discovery (monument of location), which this Certificate of Location is posted, together with 300 feet on each side of the monument of location and center line of the Claim. The general course of the lode or vein is from the north to the south direction.

General Location description: This claim lies in the Cortez Mining District located approximately 20 miles south of the town of Beowawe located in Eureka County, Nevada, and is located in the following survey: Town 23 N, Range 49 E, Section 30, SE 1/4 East of the Mt. Diablo Meridian.

SIGNATURE OF LOCATOR:



By: John Gardiner - (claimant)



BOOK 339 PAGE 571
OFFICIAL RECORDS
RECORDED AT THE REQUEST OF
John Gardiner
01 FEB 28 PM 3:52

EUREKA COUNTY NEVADA
M.N. REBALEATI, RECORDER
FILE NO. 175869 FEES 11.50

BOOK 339 PAGE 571

175870

Certificate of Location
Lode Mining Claim

TO ALL WHOM IT MAY CONCERN

The undersigned hereby certifies that he has caused to be located TINY No. 15 Lode Mining Claim in Eureka County, Nevada, on the 18TH Day of FEBRUARY, 2001.

Name and mailing address of locator:

John Gardiner
14247 West Cliff Avenue
Lakewood, CO
80228-5421

| | Location | Markings | Description |
|--------|-----------|---------------------------------------|-----------------------------|
| No. 1: | SW Corner | SW Corner TINY No. <u>15</u> Claim | 1 1/2" X 1 1/2" wooden post |
| No. 2: | SE Corner | SE Corner TINY No. <u>15</u> Claim | 1 1/2" X 1 1/2" wooden post |
| No. 3: | NE Corner | NE Corner TINY No. <u>15</u> Claim | 1 1/2" X 1 1/2" wooden post |
| No. 4: | NW Corner | NW Corner TINY No. <u>15</u> Claim | 1 1/2" X 1 1/2" wooden post |

Metal Tags used to mark all posts. The work of location consisted of making a claim map as provided in NRS 517.040

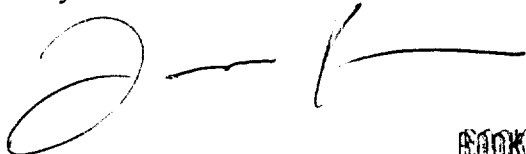
The claim is approximately 1,500 feet long and 600 feet wide such that 1,450 feet are claimed in a north direction, and 50 feet are claimed in a south direction from the point of discovery (monument of location) which this Certificate of Location is posted, together with 300 feet on each side of the monument of location and center line of the Claim. The general course of the lode or vein is from the north to the south direction.

General Location description: This claim lies in the Cortez Mining District located approximately 20 miles south of the town of Beowawe located in Eureka County, Nevada, and is located in the following survey: Township 29N, Range 4E, Section 30, 1/4 East of the Mt. Diablo Meridian.

SIGNATURE OF LOCATOR:



By: John Gardiner - claimant)



BOOK 339 PAGE 572
OFFICIAL RECORDS
RECORDED AT THE REQUEST OF
John Gardiner
01 FEB 28 PM 3:52

EUREKA COUNTY NEVADA
M.N. REDELEATH, RECORDER
FILE NO. FEES 11.50

BOOK 339 PAGE 572

175870

175871

**Certificate of Location
Lode Mining Claim**

TO ALL WHOM IT MAY CONCERN

The undersigned hereby certifies that he has caused to be located TINY No. 16 Lode Mining Claim in Eureka County, Nevada, on the 18TH Day of FEBRUARY, 2001.

Name and mailing address of locator:

John Gardiner
14247 West Cliff Avenue
Lakewood, CO
80228-5421


| | Location | Markings | Description |
|--------|-----------|---------------------------------------|-------------------------|
| No. 1: | SW Corner | SW Corner TINY No. <u>16</u> Claim | 1 ½" X 1 ½" wooden post |
| No. 2: | SE Corner | SE Corner TINY No. <u>16</u> Claim | 1 ½" X 1 ½" wooden post |
| No. 3: | NE Corner | NE Corner TINY No. <u>16</u> Claim | 1 ½" X 1 ½" wooden post |
| No. 4: | NW Corner | NW Corner TINY No. <u>16</u> Claim | 1 ½" X 1 ½" wooden post |

- Metal Tags used to mark all posts. The work of location consisted of making a claim map as provided in NRS 517.040

The claim is approximately 1,500 feet long and 600 feet wide such that 1,450 feet are claimed in a north direction, and 50 feet are claimed in a south direction from the point of discovery (monument of location), which this Certificate of Location is posted, together with 300 feet on each side of the monument of location and center line of the Claim. The general course of the lode or vein is from the north to the south direction.

General Location description: This claim lies in the Cortez Mining District located approximately 20 miles south of the town of Beowawe located in Eureka County, Nevada, and is located in the following survey: Township 24 N, Range 43 E, Section 30 NE 1/4 East of the Mt. Diablo Meridian.

SIGNATURE OF LOCATOR:



By: John Gardiner (claimant)

BOOK 339 PAGE 573
OFFICIAL RECORDS
RECORDED AT THE REQUEST OF
John Gardiner
01 FEB 28 PM 3:52

EUREKA COUNTY NEVADA
M.H. REBALEATI, RECORDER
FILE NO. FEES 11.50

175871

BOOK 339 PAGE 573