

175873

Certificate of Location
Lode Mining Claim

TO ALL WHOM IT MAY CONCERN

The undersigned hereby certifies that he has caused to be located TINY No. 17 Lode Mining Claim in Eureka County, Nevada, on the 18th DAY OF FEBRUARY, 2001.

Name and mailing address of locator:

John Gardiner
14247 West Cliff Avenue
Lakewood, CO
80228-5421


	Location	Markings	Description
No. 1:	SW Corner	SW Corner TINY No. <u>17</u> Claim	1 1/2" X 1 1/2" wooden post
No. 2:	SE Corner	SE Corner TINY No. <u>17</u> Claim	1 1/2" X 1 1/2" wooden post
No. 3:	NE Corner	NE Corner TINY No. <u>17</u> Claim	1 1/2" X 1 1/2" wooden post
No. 4:	NW Corner	NW Corner TINY No. <u>17</u> Claim	1 1/2" X 1 1/2" wooden post

- Metal Tags used to mark all posts. The work of location consisted of making a claim map as provided in NRS 517.040

The claim is approximately 1,500 feet long and 600 feet wide such that 1,450 feet are claimed in a north direction, and 50 feet are claimed in a south direction from the point of discovery (monument of location) which this Certificate of Location is posted, together with 300 feet on each side of the monument of location and center line of the Claim. The general course of the lode or vein is from the north to the south direction.

General Location description: This claim lies in the Cortez Mining District located approximately 20 miles south of the town of Beowawe located in Eureka County, Nevada, and is located in the following survey: Township 29 N, Range 48 E, Section 24, SE 1/4 East of the Mt. Diablo Meridian.

SIGNATURE OF LOCATOR:



By: John Gardiner (claimant)

BOOK 339 PAGE 574
OFFICIAL RECORDS
RECORDED AT THE REQUEST OF
John Gardiner
01 FEB 28 PM 4:00

EUREKA COUNTY NEVADA
M.N. REBALEATI, RECORDER
FILE NO. FEES 11.50

175873

BOOK 339 PAGE 574

175874

Certificate of Location
Lode Mining Claim

TO ALL WHOM IT MAY CONCERN

The undersigned hereby cifies that he has caused to be located TINY No. 18 Lode Mining Claim in Eureka County, Nevada, on the 18th Day of FEBRUARY, 2001.

Name and mailing address locator:

John Gardiner
14247 West Hilff Avenue,
Lakewood, CO
80228-5421


	Location	Markings	Description
No. 1:	SW Corner	SW Corner TINY No. <u>18</u> Claim	1 1/2" X 1 1/2" wooden post
No. 2:	SE Corner	SE Corner TINY No. <u>18</u> Claim	1 1/2" X 1 1/2" wooden post
No. 3:	NE Corner	NE Corner TINY No. <u>18</u> Claim	1 1/2" X 1 1/2" wooden post
No. 4:	NW Corner	NW Corner TINY No. <u>18</u> Claim	1 1/2" X 1 1/2" wooden post

Metal Tags used to mark all posts. The work of location consisted of making a claim map as provided in NRS 517.040


The claim is approximately 1,500 feet long and 600 feet wide such that 1,450 feet are claimed in a north direction, and 50 feet are claimed in a south direction from the point of discovery (monument of location), which this Certificate of Location is posted, together with 300 feet on each side of the monument of location and center line of the Claim. The general course of the lode or vein is from the north to the south direction.

General Location description: This claim lies in the Cortez Mining District located approximately 20 miles south of the town of Beowawe located in Eureka County, Nevada, and is located in the following survey: Township 29N, Range 40E, Section 24, SE 1/4 East of the Mt. Diablo Meridian.

SIGNATURE OF LOCATOR:



By: John Gardiner - claimant)



BOOK 339 PAGE 575
OFFICIAL RECORDS
RECORDED AT THE REQUEST OF
John Gardiner
01 FEB 28 PM 4:00

EUREKA COUNTY NEVADA
M.N. REBALEATI, RECORDER
FILE NO. FEES 11.50

175874

BOOK 339 PAGE 575

175875

**Certificate of Location
Lode Mining Claim**

TO ALL WHOM IT MAY CONCERN

The undersigned hereby certifies that he has caused to be located TINY No. 19 Lode Mining Claim in Eureka County, Nevada, on the 18TH Day of FEBRUARY, 2001.

Name and mailing address locator:

John Gardiner
14247 West Hilff Avenue,
Lakewood, CO
80228-5421

	Location	Markings	Description
No. 1:	SW Corner	SW Corner TINY No. <u>19</u> Claim	1 1/2" X 1 1/2" wooden post
No. 2:	SE Corner	SE Corner TINY No. <u>19</u> Claim	1 1/2" X 1 1/2" wooden post
No. 3:	NE Corner	NE Corner TINY No. <u>19</u> Claim	1 1/2" X 1 1/2" wooden post
No. 4:	NW Corner	NW Corner TINY No. <u>19</u> Claim	1 1/2" X 1 1/2" wooden post

Metal Tags used to mark all posts. The work of location consisted of making a claim map as provided in NRS 517.040

The claim is approximately 1,500 feet long and 600 feet wide such that 1,450 feet are claimed in a north direction, and 50 feet are claimed in a south direction from the point of discovery (monument of location), which this Certificate of Location is posted, together with 300 feet on each side of the monument of location and center line of the Claim. The general course of the lode or vein is from the north to the south direction.

General Location description: This claim lies in the Cortez Mining District located approximately 20 miles south of the town of Beowawe located in Eureka County, Nevada, and is located in the following survey: Town 29N, Range 4E, Section 24, 1/4 East of the Mt. Diablo Meridian.


SIGNATURE OF LOC OR:



By: John Gardiner - claimant)

BOOK 339 PAGE 576
OFFICIAL RECORDS
RECORDED AT THE REQUEST OF
John Gardiner
01 FEB 28 PM 4:00

EUREKA COUNTY NEVADA
M.H. REBALEATI, RECORDER
FILE NO. FEES 11.50



175875

BOOK 339 PAGE 576

175876

**Certificate of Location
Lode Mining Claim**

TO ALL WHOM IT M. CONCERN

The undersigned hereby cifies that he has caused to be located TINY No. 20 Lode Mining Claim in Eureka County, vada, on the 18TH DAY OF FEBRUARY, 2001.

Name and mailing address locator:

John Gardiner
14247 West iliff Avenue,
Lakewood, CO
80228-5421

	Location	Markings	Description
No. 1:	SW Corner	SW Corner TINY No. <u>20</u> Claim	1 1/2" X 1 1/2" wooden post
No. 2:	SE Corner	SE Corner TINY No. <u>20</u> Claim	1 1/2" X 1 1/2" wooden post
No. 3:	NE Corner	NE Corner TINY No. <u>20</u> Claim	1 1/2" X 1 1/2" wooden post
No. 4:	NW Corner	NW Corner TINY No. <u>20</u> Claim	1 1/2" X 1 1/2" wooden post

Metal Tags used to mark all posts. The work of location consisted of making a claim map as provided in NRS 517.040

The claim is approximat 1,500 feet long and 600 feet wide such that 1,450 feet are claimed in a north direction, and 50 f are claimed in a south direction from the point of discovery (monument of location). which this Certificate of Location is posted, together with 300 feet on each side of the monum. of location and center line of the Claim. The general course of the lode or vein is from the rth to the south direction.

General Location descrion: This claim lies in the Cortez Mining District located approximately 20 miles south of the to of Beowaye located in Eureka County, Nevada, and is located in the following survey: Townp29 N, R40 E, Section 24, NE 1/4 East of the Mt. Diablo Meridian.

SIGNATURE OF LOC'OR:



By: John Gardiner (claimant)

BOOK 339 PAGE 577
OFFICIAL RECORDS
RECORDED AT THE REQUEST OF
John Gardiner
01 FEB 28 PM 4:00

EUREKA COUNTY NEVADA
M.N. REBALEATI. RECORDER
FILE NO. FEES 11.50

175876

BOOK 339 PAGE 577