

175878

Certificate of Location
Lode Mining Claim

TO ALL WHOM IT MAY CONCERN

The undersigned hereby certifies that he has caused to be located TINY No. 21 Lode Mining Claim in Eureka County Nevada, on the 18TH Day of FEBRUARY, 2001.

Name and mailing address of locator:

John Gardiner
14247 West Hill Avenue
Lakewood, CO
80228-5421


	Location	Markings	Description
No. 1:	SW Corner	SW Corner TINY No. <u>21</u> Claim	1 1/2" X 1 1/2" wooden post
No. 2:	SE Corner	SE Corner TINY No. <u>21</u> Claim	1 1/2" X 1 1/2" wooden post
No. 3:	NE Corner	NE Corner TINY No. <u>21</u> Claim	1 1/2" X 1 1/2" wooden post
No. 4:	NW Corner	NW Corner TINY No. <u>21</u> Claim	1 1/2" X 1 1/2" wooden post

* - Metal Tags used to mark all posts. The work of location consisted of making a claim map as provided in NRS 517.040

The claim is approximately 1,500 feet long and 600 feet wide such that 1,450 feet are claimed in a north direction, and 50 feet are claimed in a south direction from the point of discovery (monument of location) which this Certificate of Location is posted, together with 300 feet on each side of the monument of location and center line of the Claim. The general course of the lode or vein is from the north to the south direction.

General Location description: This claim lies in the Cortez Mining District located approximately 20 miles south of the town of Beowawe located in Eureka County, Nevada, and is located in the following survey: Township 26 N, Range R48 E, Section 26, SW 1/4 East of the Mt. Diablo Meridian.

SIGNATURE OF LOCATOR:



By: John Gardiner (claimant)

BOOK 339 PAGE 578
OFFICIAL RECORDS
RECORDED AT THE REQUEST OF
John Gardiner
01 FEB 28 PM 4:05

EUREKA COUNTY NEVADA
M.N. REBELEATI, RECORDER
FILE NO. FEES 11.50

175878

BOOK 339 PAGE 578

175879

Certificate of Location
Lode Mining Claim

TO ALL WHOM IT MAY CONCERN

The undersigned hereby certifies that he has caused to be located TINY No. 22 Lode Mining Claim in Eureka County, Nevada, on the 18TH DAY OF FEBRUARY, 2001.

Name and mailing address of locator:

John Gardiner
14247 West Cliff Avenue
Lakewood, CO
80228-5421

	Location	Markings	Description
No. 1:	SW Corner	SW Corner TINY No. <u>22</u> Claim	1 1/2" X 1 1/2" wooden post
No. 2:	SE Corner	SE Corner TINY No. <u>22</u> Claim	1 1/2" X 1 1/2" wooden post
No. 3:	NE Corner	NE Corner TINY No. <u>22</u> Claim	1 1/2" X 1 1/2" wooden post
No. 4:	NW Corner	NW Corner TINY No. <u>22</u> Claim	1 1/2" X 1 1/2" wooden post

Metal Tags used to mark all posts. The work of location consisted of making a claim map as provided in NRS 517.040

The claim is approximately 1,500 feet long and 600 feet wide such that 1,450 feet are claimed in a north direction, and 50 feet are claimed in a south direction from the point of discovery (monument of location) which this Certificate of Location is posted, together with 300 feet on each side of the monument of location and center line of the Claim. The general course of the lode or vein is from the north to the south direction.

General Location description: This claim lies in the Cortez Mining District located approximately 20 miles south of the town of Beowawe located in Eureka County, Nevada, and is located in the following survey: Town 29N, R 40E, Section 26, SW 1/4 East of the Mt. Diablo Meridian.

SIGNATURE OF LOCATOR:

By: John Gardiner - (aimant)

BOOK 339 PAGE 579
OFFICIAL RECORDS
RECORDED AT THE REQUEST OF
John Gardiner
01 FEB 28 PM 4:05

EUREKA COUNTY NEVADA
M.H. REBALEATI, RECORDER
FILE NO. 175879 FEES \$ 11.50

BOOK 339 PAGE 579

175880

Certificate of Location
Lode Mining Claim

TO ALL WHOM IT MAY CONCERN

The undersigned hereby certifies that he has caused to be located TINY No. 23 Lode Mining Claim in Eureka County, Nevada, on the 18TH Day of FEBRUARY, 2001.

Name and mailing address locator:

John Gardiner
14247 West Kiliff Avenue
Lakewood, CO
80228-5421


	Location	Markings	Description
No. 1:	SW Corner	SW Corner TINY No. <u>23</u> Claim	1 1/2" X 1 1/2" wooden post
No. 2:	SE Corner	SE Corner TINY No. <u>23</u> Claim	1 1/2" X 1 1/2" wooden post
No. 3:	NE Corner	NE Corner TINY No. <u>23</u> Claim	1 1/2" X 1 1/2" wooden post
No. 4:	NW Corner	NW Corner TINY No. <u>23</u> Claim	1 1/2" X 1 1/2" wooden post

Metal Tags used to mark all posts. The work of location consisted of making a claim map as provided in NRS 517.040


The claim is approximately 1,500 feet long and 600 feet wide such that 1,450 feet are claimed in a north direction, and 50 feet are claimed in a south direction from the point of discovery (monument of location), which this Certificate of Location is posted, together with 300 feet on each side of the monument of location and center line of the Claim. The general course of the lode or vein is from the north to the south direction.

General Location description: This claim lies in the Cortez Mining District located approximately 20 miles south of the town of Beowawe located in Eureka County, Nevada, and is located in the following survey: Town 29 N, Range 40 E, Section 20, NW 1/4 East of the Mt. Diablo Meridian.

SIGNATURE OF LOCATOR:



By: John Gardiner - (claimant)



BOOK 339 PAGE 580
OFFICIAL RECORDS
RECORDED AT THE REQUEST OF
John Gardiner
01 FEB 28 PM 4:05

EUREKA COUNTY NEVADA
M.N. REBALEATI, RECORDER
FILE NO. FEES 11.50

175880

BOOK 339 PAGE 580

**Certificate of Location
Lode Mining Claim**

TO ALL WHOM IT MAY CONCERN

The undersigned hereby tifies that he has caused to be located TINY No. 24 Lode Mining Claim in Eureka County Nevada, on the 18TH Day of FEBRUARY, 2001.

Name and mailing address of locator:

John Gardiner
14247 West iliff Avenue
Lakewood, CO
80228-5421


	Location	Markings	Description
No. 1:	SW Corner	SW Corner TINY No. <u>24</u> Claim	1 1/2" X 1 1/2" wooden post
No. 2:	SE Corner	SE Corner TINY No. <u>24</u> Claim	1 1/2" X 1 1/2" wooden post
No. 3:	NE Corner	NE Corner TINY No. <u>24</u> Claim	1 1/2" X 1 1/2" wooden post
No. 4:	NW Corner	NW Corner TINY No. <u>24</u> Claim	1 1/2" X 1 1/2" wooden post

- Metal Tags used to mark all posts. The work of location consisted of making a claim map as provided in NRS 517.040


The claim is approximat 1,500 feet long and 600 feet wide such that 1,450 feet are claimed in a north direction, and 50 t are claimed in a south direction from the point of discovery (monument of location), which this Certificate of Location is posted, together with 300 feet on each side of the monum. of location and center line of the Claim. The general course of the lode or vein is from the rth to the south direction.

General Location descrtion: This claim lies in the Cortez Mining District located approximately 20 miles south of the to of Beowawe located in Eureka County, Nevada, and is located in the following survey: Townp 29 N, R 40 E, Section 26, NW 1/4 East of the Mt. Diablo Meridian.

SIGNATURE OF LOC'OR:



By: John Gardiner - (aimant)



BOOK 339 PAGE 581
OFFICIAL RECORDS
RECORDED AT THE REQUEST OF
John Gardiner
01 FEB 28 PM 4:06

EUREKA COUNTY NEVADA
M.M. REBALEATI, RECORDER
FILE NO. 175881 FEES 11.50

BOOK 339 PAGE 581