

175895

**Certificate of Location
Lode Mining Claim**

TO ALL WHOM IT MAY CONCERN

The undersigned hereby cifies that he has caused to be located the Huge No. 1 Lode Mining Claim in Eureka County, Nevada, on the 6TH DAY OF JANUARY, 2001

Name and mailing address locator:

John Gardiner
14247 West Iliff Avenue,
Lakewood, Co. 80228-5421

The Claims Corners havee following markings:

<i>Locn</i>	<i>Markings</i>	<i>Description</i>
No. 1:	Corner	SW Corner Huge No. <u>1</u> Claim
No. 2:	Corner	SE Corner Huge No. <u>1</u> Claim
No. 3:	Corner	NE Corner Huge No. <u>1</u> Claim
No. 4:	Corner	NW Corner Huge No. <u>1</u> Claim

* - Metal tags used to mark posts. The work of location consisted of making a claim map as provided in NRS 517.040

The Claim is apprimately 1,500 feet long and 600 feet wide such that 1,450 feet are claimed in a north directi and 50 feet are claimed in a south direction from the point of discovery (monument of ation), at which this Notice of Location is posted, together with 300 feet on each side of the mument of location and center line of the Claim. The general course of the lode or vein is from north to the south direction.

General Location: This claim lies in the Beowawe Mining District located approximately 5 miles Sdeast of Beowawe, located in Eureka County, Nevada. The claim occurs in Township 30 N Range 4 E SE Corner of Section 28, East of the Mount Diablo Meridian.

SIGNATURE OF LOCAR:

By: John Gardiner
John Gardiner - (Claimant)

BOOK 340 PAGE 005
OFFICIAL RECORDS
RECORDED AT THE REQUEST OF
John Gardiner
01 MAR -9 PM 3:36

EUREKA COUNTY NEVADA
M.N. REBALEATI, RECORDER
FILE NO. FEES 11.50

BOOK 340 PAGE 005

175895

175896

**Certificate of Location
Lode Mining Claim**

TO ALL WHOM IT MAY CONCERN

The undersigned hereby certifies that he has caused to be located the Lode No. 2 Lode Mining Claim in Eureka County, Nevada, on the 6TH DAY OF JANUARY, 2001

Name and mailing address locator:

John Gardiner
14247 West Iliff Avenue,
Lakewood, Co. 80228-5421

The Claims Corners have the following markings:


	Location	Markings	Description
No. 1:	SW Corner	SW Corner Lode No. <u>2</u> Claim	1 1/2" x 1 1/2" wooden post
No. 2:	SE Corner	SE Corner Lode No. <u>2</u> Claim	1 1/2" x 1 1/2" wooden post
No. 3:	NE Corner	NE Corner Lode No. <u>2</u> Claim	1 1/2" x 1 1/2" wooden post
No. 4:	NW Corner	NW Corner Lode No. <u>2</u> Claim	1 1/2" x 1 1/2" wooden post

* - Metal tags used to mark posts. The work of location consisted of making a claim map as provided in NRS 517.040

The Claim is approximately 1,500 feet long and 600 feet wide such that 1,450 feet are claimed in a north direction and 50 feet are claimed in a south direction from the point of discovery (monument of location), at which this Notice of Location is posted, together with 300 feet on each side of the monument of location and center line of the Claim. The general course of the lode or vein is from north to the south direction.

General Location description: This claim lies in the Beowawe Mining District located approximately 5 miles Southeast of Beowawe, located in Eureka County, Nevada. The claim occurs in Township 30N Range 4E SE Corner of Section 28, East of the Mount Diablo Meridian.

SIGNATURE OF LOCATOR:


By: John Gardiner - (Claimant)

BOOK 340 PAGE 6
OFFICIAL RECORDS
RECORDED AT THE REQUEST OF
John Gardiner
01 MAR -9 PM 3:36

EUREKA COUNTY NEVADA
M.N. REBALEATI, RECORDER
FILE NO. 175896
FEES \$ 11.50

BOOK 340 PAGE 006

175896

175897

Certificate of Location
Lode Mining Claim

TO ALL WHOM IT MAY CONCERN

The undersigned hereby certifies that he has caused to be located the Huge No. 3 Lode Mining Claim in Eureka County, Nevada, on the 6TH DAY OF JANUARY, 2001

Name and mailing address of locator:

John Gardiner
14247 West Iliff Avenue,
Lakewood, Co. 80228-5421

The Claims Corners have the following markings:


	Location	Markings	Description
No. 1:	Corner	SW Corner Huge No. <u>3</u> Claim	1 1/2" x 1 1/2" wooden post
No. 2:	Corner	SE Corner Huge No. <u>3</u> Claim	1 1/2" x 1 1/2" wooden post
No. 3:	Corner	NE Corner Huge No. <u>3</u> Claim	1 1/2" x 1 1/2" wooden post
No. 4:	Corner	NW Corner Huge No. <u>3</u> Claim	1 1/2" x 1 1/2" wooden post

* - Metal tags used to mark posts. The work of location consisted of making a claim map as provided in NRS 517.040

The Claim is approximately 1,500 feet long and 600 feet wide such that 1,450 feet are claimed in a north direction and 50 feet are claimed in a south direction from the point of discovery (monument of location), at which this Notice of Location is posted, together with 300 feet on each side of the monument of location and center line of the Claim. The general course of the lode or vein is from north to the south direction.

General Location Description: This claim lies in the Beowawe Mining District located approximately 5 miles Southeast of Beowawe, located in Eureka County, Nevada. The claim occurs in Township 30N Range 4E SE Corner of Section 28, East of the Mount Diablo Meridian.

SIGNATURE OF LOCATOR:


By: John Gardiner - (Claimant)

BOOK 340 PAGE 7
OFFICIAL RECORDS
RECORDED AT THE REQUEST OF
John Gardiner
01 MAR -9 PM 3:36

EUREKA COUNTY NEVADA
M.N. REBALEATI, RECORDER
FILE NO. FEES 11.50

BOOK 340 PAGE 007

175897

175898

**Certificate of Location
Lode Mining Claim**

TO ALL WHOM IT MAY CONCERN

The undersigned hereby certifies that he has caused to be located the Lode No. 4 Lode Mining Claim in Eureka County, Nevada, on the 6TH DAY OF JANUARY, 2001

Name and mailing address locator:

John Gardiner
14247 West Iliff Avenue,
Lakewood, Co. 80228-5421

The Claims Corners have the following markings:


Loc	Markings	Description
No. 1:	SW Corner	SW Corner Lode No. <u>4</u> Claim
No. 2:	SE Corner	SE Corner Lode No. <u>4</u> Claim
No. 3:	NE Corner	NE Corner Lode No. <u>4</u> Claim
No. 4:	NW Corner	NW Corner Lode No. <u>4</u> Claim

* - Metal tags used to mark allots. The work of location consisted of making a claim map as provided in NRS 517.040

The Claim is approximately 1,500 feet long and 600 feet wide such that 1,450 feet are claimed in a north direction and 50 feet are claimed in a south direction from the point of discovery (monument of location), at which this Notice of Location is posted, together with 300 feet on each side of the monument of location and center line of the Claim. The general course of the lode or vein is from north to the south direction.

General Location description: This claim lies in the Beowawe Mining District located approximately 5 miles Southeast of Beowawe, located in Eureka County, Nevada. The claim occurs in Township 30N Range 4E SE Corner of Section 28, East of the Mount Diablo Meridian.

SIGNATURE OF LOCATOR:


By: John Gardiner - (Claimant)

BOOK 340 PAGE 8
OFFICIAL RECORDS
RECORDED AT THE REQUEST OF
John Gardiner
01 MAR -9 PM 3:36

EUREKA COUNTY NEVADA
M.N. REBALEATI, RECORDER
FILE NO. FEES 11.50

BOOK 340 PAGE 008

175898

175899

**Certificate of Location
Lode Mining Claim**

TO ALL WHOM IT M. CONCERN

The undersigned hereby cifies that he has caused to be located the Huge No. 5 Lode Mining Claim in Eureka County, vada, on the 6TH DAY OF JANUARY, 2001

Name and mailing address locator:

John Gardiner
14247 West Iliff Avenue,
Lakewood, Co. 80228-5421

The Claims Corners haveo following markings:


	<i>Locn</i>	<i>Markings</i>	<i>Description</i>
No. 1:	Corner	SW Corner Huge No. <u>5</u> Claim	1 1/2" x 1 1/2" wooden post
No. 2:	Corner	SE Corner Huge No. <u>5</u> Claim	1 1/2" x 1 1/2" wooden post
No. 3:	Corner	NE Corner Huge No. <u>5</u> Claim	1 1/2" x 1 1/2" wooden post
No. 4:	Corner	NW Corner Huge No. <u>5</u> Claim	1 1/2" x 1 1/2" wooden post

* - Metal tags used to mark acists. The work of location consisted of making a claim map as provided in NRS 517.040

The Claim is apprximately 1,500 feet long and 600 feet wide such that 1,450 feet are claimed in a north directi and 50 feet are claimed in a south direction from the point of discovery (monument of ation), at which this Notice of Location is posted, together with 300 feet on each side of the mument of location and center line of the Claim. The general course of the lode or vein is from north to the south direction.

General Locationrescription: This claim lies in the Beowawe Mining District located approximately 5 miles Scheast of Beowawe, located in Eureka County, Nevada. The claim occurs in Township 30N nge 4E SE Corner of Section 28, East of the Mount Diablo Meridian.

SIGNATURE OF LOC. OR:


By: John Gardiner - (Claimant)

BOOK 340 PAGE 9
OFFICIAL RECORDS
RECORDED AT THE REQUEST OF
John Gardiner
01 MAR -9 PM 3: 37
EUREKA COUNTY NEVADA
M.H. REBALEATI, RECORDER
FILE NO. FEES 11.50

BOOK 340 PAGE 009

175899

175900

**Certificate of Location
Lode Mining Claim**

TO ALL WHOM IT MAY CONCERN

The undersigned hereby certifies that he has caused to be located the Huge No. 6 Lode Mining Claim in Eureka County, Nevada, on the 6TH DAY OF JANUARY, 2001

Name and mailing address locator:

John Gardiner
14247 West Iliff Avenue,
Lakewood, Co. 80228-5421

The Claims Corners have the following markings:



	<i>Locn</i>	<i>Markings</i>	<i>Description</i>
No. 1:	Corner	SW Corner Huge No. <u>6</u> Claim	1 1/2" x 1 1/2" wooden post
No. 2:	Corner	SE Corner Huge No. <u>6</u> Claim	1 1/2" x 1 1/2" wooden post
No. 3:	Corner	NE Corner Huge No. <u>6</u> Claim	1 1/2" x 1 1/2" wooden post
No. 4:	Corner	NW Corner Huge No. <u>6</u> Claim	1 1/2" x 1 1/2" wooden post

* - Metal tags used to mark posts. The work of location consisted of making a claim map as provided in NRS 517.040

The Claim is approximately 1,500 feet long and 600 feet wide such that 1,450 feet are claimed in a north direction and 50 feet are claimed in a south direction from the point of discovery (monument of location), at which this Notice of Location is posted, together with 300 feet on each side of the monument of location and center line of the Claim. The general course of the lode or vein is from north to the south direction.

General Location/Description: This claim lies in the Beowawe Mining District located approximately 5 miles Southeast of Beowawe, located in Eureka County, Nevada. The claim occurs in Township 30N Range 19E SW Corner of Section 28, East of the Mount Diablo Meridian.

SIGNATURE OF LOCATOR:



By: John Gardiner - (Claimant)

BOOK 340 PAGE 10
OFFICIAL RECORDS
RECORDED AT THE REQUEST OF
John Gardiner
01 MAR -9 PM 3:37

EUREKA COUNTY NEVADA
M.M. REBALEATI, RECORDER
FILE NO. _____ FEES 11.50

BOOK 340 PAGE 10

175900

175901

Certificate of Location
Lode Mining Claim

TO ALL WHOM IT MAY CONCERN

The undersigned hereby certifies that he has caused to be located the Huge No. 7 Lode Mining Claim in Eureka County, Nevada, on the 6TH DAY OF JANUARY, 2001

Name and mailing address locator:

John Gardiner
14247 West Iliff Avenue,
Lakewood, Co. 80228-5421

The Claims Corners have the following markings:


	Locs	Markings	Description
No. 1:	Corner	SW Corner Huge No. <u>7</u> Claim	1 1/2" x 1 1/2" wooden post
No. 2:	Corner	SE Corner Huge No. <u>7</u> Claim	1 1/2" x 1 1/2" wooden post
No. 3:	Corner	NE Corner Huge No. <u>7</u> Claim	1 1/2" x 1 1/2" wooden post
No. 4:	Corner	NW Corner Huge No. <u>7</u> Claim	1 1/2" x 1 1/2" wooden post

* - Metal tags used to mark posts. The work of location consisted of making a claim map as provided in NRS 517.040

The Claim is approximately 1,500 feet long and 600 feet wide such that 1,450 feet are claimed in a north direction and 50 feet are claimed in a south direction from the point of discovery (monument of location), at which this Notice of Location is posted, together with 300 feet on each side of the monument of location and center line of the Claim. The general course of the lode or vein is from north to the south direction.

General Location description: This claim lies in the Beowawe Mining District located approximately 5 miles Southeast of Beowawe, located in Eureka County, Nevada. The claim occurs in Township 30N Range 19E SW Corner of Section 28, East of the Mount Diablo Meridian.

SIGNATURE OF LOCATOR:


By: John Gardiner - (Claimant)

BOOK 340 PAGE 11
OFFICIAL RECORDS
RECORDED AT THE REQUEST OF
John Gardiner
01 MAR -9 PM 3:37

EUREKA COUNTY NEVADA
M.N. REBALEATI, RECORDER
FILE NO. 175901 FEES 11.50

BOOK 340 PAGE 11

175901

175902

Certificate of Location
Lode Mining Claim

TO ALL WHOM IT MAY CONCERN

The undersigned hereby certifies that he has caused to be located the Huge No. 8 Lode Mining Claim in Eureka County, Nevada, on the 6TH Day of January, 2001

Name and mailing address locator:

John Gardiner
14247 West Iliff Avenue,
Lakewood, Co. 80228-5421

The Claims Corners have the following markings:

	Loca	Markings	Description
No. 1:	Corner	SW Corner Huge No. <u>8</u> Claim	1 1/2" x 1 1/2" wooden post
No. 2:	Corner	SE Corner Huge No. <u>8</u> Claim	1 1/2" x 1 1/2" wooden post
No. 3:	Corner	NE Corner Huge No. <u>8</u> Claim	1 1/2" x 1 1/2" wooden post
No. 4:	Corner	NW Corner Huge No. <u>8</u> Claim	1 1/2" x 1 1/2" wooden post

* - Metal tags used to mark posts. The work of location consisted of making a claim map as provided in NRS 517.040

The Claim is approximately 1,500 feet long and 600 feet wide such that 1,450 feet are claimed in a north direction and 50 feet are claimed in a south direction from the point of discovery (monument of location), at which this Notice of Location is posted, together with 300 feet on each side of the monument of location and center line of the Claim. The general course of the lode or vein is from north to the south direction.

General Location description: This claim lies in the Beowawe Mining District located approximately 5 miles Southeast of Beowawe, located in Eureka County, Nevada. The claim occurs in Township 30N Range 4E SW Corner of Section 28, East of the Mount Diablo Meridian.

SIGNATURE OF LOCATOR:

By: John Gardiner
John Gardiner - (Claimant)

BOOK 340 PAGE 12
OFFICIAL RECORDS
RECORDED AT THE REQUEST OF
John Gardiner
01 MAR -9 PM 3:37

EUREKA COUNTY NEVADA
M.N. REBALEATI, RECORDER
FILE NO. FEES 11.50

175903

**Certificate of Location
Lode Mining Claim**

TO ALL WHOM IT MAY CONCERN

The undersigned hereby certifies that he has caused to be located the Huge No. 9 Lode Mining Claim in Eureka County, Nevada, on the 6TH DAY OF JANUARY, 2001

Name and mailing address locator:

John Gardiner
14247 West Iliff Avenue,
Lakewood, Co. 80228-5421

The Claims Corners have the following markings:

Loc.	Markings	Description
No. 1:	SW Corner	SW Corner Huge No. <u>9</u> Claim
No. 2:	SE Corner	SE Corner Huge No. <u>9</u> Claim
No. 3:	NE Corner	NE Corner Huge No. <u>9</u> Claim
No. 4:	NW Corner	NW Corner Huge No. <u>9</u> Claim

* - Metal tags used to mark posts. The work of location consisted of making a claim map as provided in NRS 517.040

The Claim is approximately 1,500 feet long and 600 feet wide such that 1,450 feet are claimed in a north direction and 50 feet are claimed in a south direction from the point of discovery (monument of location), at which this Notice of Location is posted, together with 300 feet on each side of the monument of location and center line of the Claim. The general course of the lode or vein is from north to the south direction.

General Location description: This claim lies in the Beowawe Mining District located approximately 5 miles Southeast of Beowawe, located in Eureka County, Nevada. The claim occurs in Township 30N Range 4E SW Corner of Section 28, East of the Mount Diablo Meridian.

SIGNATURE OF LOCATOR:

By: John Gardiner
John Gardiner - (Claimant)

BOOK 340 PAGE 13
OFFICIAL RECORDS
RECORDED AT THE REQUEST OF
John Gardiner
01 MAR -9 PM 3:37

EUREKA COUNTY NEVADA
M.N. REBALEATI, RECORDER
FILE NO. 175903
FEES 11.50

BOOK 340 PAGE 13

175903

175904

Certificate of Location
Lode Mining Claim

TO ALL WHOM IT MAY CONCERN

The undersigned hereby certifies that he has caused to be located the Huge No. 10 Lode Mining Claim in Eureka County, Nevada, on the 6TH DAY OF JANUARY, 2001

Name and mailing address locator:

John Gardiner
14247 West Iliff Avenue,
Lakewood, Co. 80228-5421

The Claims Corners have the following markings:

	Locs	Markings	Description
No. 1:	SW Corner	SW Corner Huge No. <u>10</u> Claim	1 1/2" x 1 1/2" wooden post
No. 2:	SE Corner	SE Corner Huge No. <u>10</u> Claim	1 1/2" x 1 1/2" wooden post
No. 3:	NE Corner	NE Corner Huge No. <u>10</u> Claim	1 1/2" x 1 1/2" wooden post
No. 4:	NW Corner	NW Corner Huge No. <u>10</u> Claim	1 1/2" x 1 1/2" wooden post

* - Metal tags used to mark posts. The work of location consisted of making a claim map as provided in NRS 517.040

The Claim is approximately 1,500 feet long and 600 feet wide such that 1,450 feet are claimed in a north direction and 50 feet are claimed in a south direction from the point of discovery (monument of location), at which this Notice of Location is posted, together with 300 feet on each side of the monument of location and center line of the Claim. The general course of the lode or vein is from north to the south direction.

General Location description: This claim lies in the Beowawe Mining District located approximately 5 miles Southeast of Beowawe, located in Eureka County, Nevada. The claim occurs in Township 30N Range 19E ~~28E~~ Corner of Section 28, East of the Mount Diablo Meridian. SE

SIGNATURE OF LOC. OR:

By: John Gardiner
John Gardiner - (Claimant)

BOOK 340 PAGE 14
OFFICIAL RECORDS
RECORDED AT THE REQUEST OF
John Gardiner
01 MAR -9 PM 3:37

EUREKA COUNTY NEVADA
M.N. REBALEATI, RECORDER
FILE NO. FEES 11.50

BOOK 340 PAGE 14

175904

175905

Certificate of Location
Lode Mining Claim

TO ALL WHOM IT MAY CONCERN

The undersigned hereby certifies that he has caused to be located the Huge No. 11 Lode Mining Claim in Eureka County, Nevada, on the 6TH Day of JANUARY, 2001

Name and mailing address locator:

John Gardiner
14247 West Iliff Avenue,
Lakewood, Co. 80228-5421

The Claims Corners have the following markings:

Loc.	Markings	Description
No. 1:	SW Corner	SW Corner Huge No. <u>11</u> Claim
No. 2:	SE Corner	SE Corner Huge No. <u>11</u> Claim
No. 3:	NE Corner	NE Corner Huge No. <u>11</u> Claim
No. 4:	NW Corner	NW Corner Huge No. <u>11</u> Claim

* - Metal tags used to mark posts. The work of location consisted of making a claim map as provided in NRS 517.040

The Claim is approximately 1,500 feet long and 600 feet wide such that 1,450 feet are claimed in a north direction and 50 feet are claimed in a south direction from the point of discovery (monument of location), at which this Notice of Location is posted, together with 300 feet on each side of the monument of location and center line of the Claim. The general course of the lode or vein is from north to the south direction.

General Location description: This claim lies in the Beowawe Mining District located approximately 5 miles Southeast of Beowawe, located in Eureka County, Nevada. The claim occurs in Township 30N Range 19E SE Corner of Section 28, East of the Mount Diablo Meridian.

SIGNATURE OF LOCATOR:

By: John Gardiner - (Claimant)

BOOK 340 PAGE 15
OFFICIAL RECORDS
RECORDED AT THE REQUEST OF
John Gardiner
01 MAR -9 PM 3:38

EUREKA COUNTY NEVADA
M.N. REBALEATI, RECORDER
FILE NO. 175905
FEES 11.50

BOOK 340 PAGE 15

175906

**Certificate of Location
Lode Mining Claim**

TO ALL WHOM IT MAY CONCERN

The undersigned hereby certifies that he has caused to be located the Huge No. 12 Lode Mining Claim in Eureka County, Nevada, on the 6TH DAY OF JANUARY 2001

Name and mailing address locator:

John Gardiner
14247 West Iliff Avenue,
Lakewood, Co. 80228-5421

The Claims Corners have the following markings:

	<i>Locs</i>	<i>Markings</i>	<i>Description</i>
No. 1:	Corner	SW Corner Huge No. <u>12</u> Claim	1 1/2" x 1 1/2" wooden post
No. 2:	Corner	SE Corner Huge No. <u>12</u> Claim	1 1/2" x 1 1/2" wooden post
No. 3:	Corner	NE Corner Huge No. <u>12</u> Claim	1 1/2" x 1 1/2" wooden post
No. 4:	Corner	NW Corner Huge No. <u>12</u> Claim	1 1/2" x 1 1/2" wooden post

* - Metal tags used to mark posts. The work of location consisted of making a claim map as provided in NRS 517.040

The Claim is approximately 1,500 feet long and 600 feet wide such that 1,450 feet are claimed in a north direction and 50 feet are claimed in a south direction from the point of discovery (monument of location), at which this Notice of Location is posted, together with 300 feet on each side of the monument of location and center line of the Claim. The general course of the lode or vein is from north to the south direction.

General Location description: This claim lies in the Beowawe Mining District located approximately 5 miles Southeast of Beowawe, located in Eureka County, Nevada. The claim occurs in Township 30N Range 4E SE Corner of Section 28, East of the Mount Diablo Meridian.

SIGNATURE OF LOCATOR:

By: John Gardiner
John Gardiner - (Claimant)

BOOK 340 PAGE 16
OFFICIAL RECORDS
RECORDED AT THE REQUEST OF
John Gardiner
01 MAR -9 PM 3:38

EUREKA COUNTY NEVADA
N.N. REBALEATI, RECORDER
FILE NO. FEES 11.50

BOOK 340 PAGE 016

175906

175907

**Certificate of Location
Lode Mining Claim**

TO ALL WHOM IT M. CONCERN

The undersigned hereby cifies that he has caused to be located the Huge No. 13 Lode Mining Claim in Eureka County, vada, on the 6TH DAY OF JANUARY, 2001

Name and mailing address locator:

John Gardiner
14247 West Iliff Avenue,
Lakewood, Co. 80228-5421

The Claims Corners have: following markings:

	<i>Loon</i>	<i>Markings</i>	<i>Description</i>
No. 1:	Corner	SW Corner Huge No. <u>13</u> Claim	1 1/2" x 1 1/2" wooden post
No. 2:	Corner	SE Corner Huge No. <u>13</u> Claim	1 1/2" x 1 1/2" wooden post
No. 3:	Corner	NE Corner Huge No. <u>13</u> Claim	1 1/2" x 1 1/2" wooden post
No. 4:	Corner	NW Corner Huge No. <u>13</u> Claim	1 1/2" x 1 1/2" wooden post

* - Metal tags used to mark acsts. The work of location consisted of making a claim map as provided in NRS 517.040

The Claim is apprimately 1,500 feet long and 600 feet wide such that 1,450 feet are claimed in a north direct and 50 feet are claimed in a south direction from the point of discovery (monument of ation), at which this Notice of Location is posted, together with 300 feet on each side of the mument of location and center line of the Claim. The general course of the lode or vein is from north to the south direction.

General Locationrescription: This claim lies in the Beowawe Mining District located approximately 5 miles Scheast of Beowawe, located in Eureka County, Nevada. The claim occurs in Township 30N Range 4E, SE Corner of Section 28, East of the Mount Diablo Meridian.

SIGNATURE OF LOC.OR:

By: John Gardiner - (Claimant)

BOOK 340 PAGE 17
OFFICIAL RECORDS
RECORDED AT THE REQUEST OF
John Gardiner
01 MAR -9 PM 3:38

EUREKA COUNTY NEVADA
M.N. REBALEATI, RECORDER
FILE NO. FEES 11.50

BOOK 340 PAGE 17

175907

175908

**Certificate of Location
Lode Mining Claim**

TO ALL WHOM IT MAY CONCERN

The undersigned hereby certifies that he has caused to be located the Huge No. 14 Lode Mining Claim in Eureka County, Nevada, on the 6TH DAY OF JAN 2001

Name and mailing address of locator:

John Gardiner
14247 West Iliff Avenue,
Lakewood, Co. 80228-5421

The Claims Corners have the following markings:


	<i>Locn</i>	<i>Markings</i>	<i>Description</i>
No. 1:	Corner	SW Corner Huge No. <u>14</u> Claim	1 1/2" x 1 1/2" wooden post
No. 2:	Corner	SE Corner Huge No. <u>14</u> Claim	1 1/2" x 1 1/2" wooden post
No. 3:	Corner	NE Corner Huge No. <u>14</u> Claim	1 1/2" x 1 1/2" wooden post
No. 4:	Corner	NW Corner Huge No. <u>14</u> Claim	1 1/2" x 1 1/2" wooden post

* - Metal tags used to mark posts. The work of location consisted of making a claim map as provided in NRS 517.040

The Claim is approximately 1,500 feet long and 600 feet wide such that 1,450 feet are claimed in a north direction and 50 feet are claimed in a south direction from the point of discovery (monument of location), at which this Notice of Location is posted, together with 300 feet on each side of the monument of location and center line of the Claim. The general course of the lode or vein is from north to the south direction.

General Location Description: This claim lies in the Beowawe Mining District located approximately 5 miles Southeast of Beowawe, located in Eureka County, Nevada. The claim occurs in Township 30N Range 9E SE Corner of Section 28, East of the Mount Diablo Meridian.

SIGNATURE OF LOCATOR:


By: John Gardiner - (Claimant)

BOOK 340 PAGE 18
OFFICIAL RECORDS
RECORDED AT THE REQUEST OF
John Gardiner
01 MAR -9 PM 3:38

EUREKA COUNTY NEVADA
M.H. REBALEATI, RECORDER
FILE NO. FEES 11.50

BOOK 340 PAGE 018

175908

175909

**Certificate of Location
Lode Mining Claim**

TO ALL WHOM IT MAY CONCERN

The undersigned hereby certifies that he has caused to be located the Huge No. 15 Lode Mining Claim in Eureka County, Nevada, on the 6TH DAY OF JAN, 2001

Name and mailing address locator:

John Gardiner
14247 West Iliff Avenue,
Lakewood, Co. 80228-5421

The Claims Corners have the following markings:

	<i>Locn</i>	<i>Markings</i>	<i>Description</i>
No. 1:	Corner	SW Corner Huge No. <u>15</u> Claim	1 1/2" x 1 1/2" wooden post
No. 2:	Corner	SE Corner Huge No. <u>15</u> Claim	1 1/2" x 1 1/2" wooden post
No. 3:	Corner	NE Corner Huge No. <u>15</u> Claim	1 1/2" x 1 1/2" wooden post
No. 4:	Corner	NW Corner Huge No. <u>15</u> Claim	1 1/2" x 1 1/2" wooden post

* - Metal tags used to mark posts. The work of location consisted of making a claim map as provided in NRS 517.040

The Claim is approximately 1,500 feet long and 600 feet wide such that 1,450 feet are claimed in a north direction and 50 feet are claimed in a south direction from the point of discovery (monument of location), at which this Notice of Location is posted, together with 300 feet on each side of the monument of location and center line of the Claim. The general course of the lode or vein is from north to the south direction.

General Location description: This claim lies in the Beowawe Mining District located approximately 5 miles Southeast of Beowawe, located in Eureka County, Nevada. The claim occurs in Township 30N Range 29E 5W Corner of Section 28, East of the Mount Diablo Meridian.

SIGNATURE OF LOCATOR:

By: John Gardiner - (Claimant)

BOOK 340 PAGE 19
OFFICIAL RECORDS
RECORDED AT THE REQUEST OF
John Gardiner
01 MAR -9 PM 3:38

EUREKA COUNTY NEVADA
M.N. REBALANCE RECORDER
FILE NO. FEES 11.50

BOOK 340 PAGE 019

175909

175910

**Certificate of Location
Lode Mining Claim**

TO ALL WHOM IT MAY CONCERN

The undersigned hereby certifies that he has caused to be located the Huge No. 16 Lode Mining Claim in Eureka County, Nevada, on the 16TH DAY OF JANUARY, 2001

Name and mailing address locator:

John Gardiner
14247 West Iliff Avenue,
Lakewood, Co. 80228-5421

The Claims Corners have the following markings:

<i>Loon</i>		<i>Markings</i>	<i>Description</i>
No. 1:	Corner	SW Corner Huge No. <u>16</u> Claim	1 1/2" x 1 1/2" wooden post
No. 2:	Corner	SE Corner Huge No. <u>16</u> Claim	1 1/2" x 1 1/2" wooden post
No. 3:	Corner	NE Corner Huge No. <u>16</u> Claim	1 1/2" x 1 1/2" wooden post
No. 4:	Corner	NW Corner Huge No. <u>16</u> Claim	1 1/2" x 1 1/2" wooden post

* - Metal tags used to mark posts. The work of location consisted of making a claim map as provided in NRS 517.040

The Claim is approximately 1,500 feet long and 600 feet wide such that 1,450 feet are claimed in a north direction and 50 feet are claimed in a south direction from the point of discovery (monument location), at which this Notice of Location is posted, together with 300 feet on each side of the monument of location and center line of the Claim. The general course of the lode or vein is from north to the south direction.

General Location description: This claim lies in the Beowawe Mining District located approximately 5 miles Southeast of Beowawe, located in Eureka County, Nevada. The claim occurs in Township 30 Range 47E SW Corner of Section 26 East of the Mount Diablo Meridian.

SIGNATURE OF LOCATOR:

John Gardiner

2

By: John Gardiner - (Claimant)

BOOK 340 PAGE 20
OFFICIAL RECORDS
RECORDED AT THE REQUEST OF
John Gardiner
OT MAR -9 PM 3:38

EUREKA COUNTY NEVADA
M.N. REBALEATI, RECORDER
FILE NO. FEES 11.50

BOOK 340 PAGE 20

175910

175911

**Certificate of Location
Lode Mining Claim**

TO ALL WHOM IT MAY CONCERN

The undersigned hereby certifies that he has caused to be located the Huge No. 17 Lode Mining Claim in Eureka County, Nevada, on the 6TH Day of JANUARY, 2001

Name and mailing address locator:

John Gardiner
14247 West Iliff Avenue,
Lakewood, Co. 80228-5421

The Claims Corners have the following markings:



<i>Locn</i>	<i>Markings</i>	<i>Description</i>
No. 1:	Corner	SW Corner Huge No. <u>17</u> Claim
No. 2:	Corner	SE Corner Huge No. <u>17</u> Claim
No. 3:	Corner	NE Corner Huge No. <u>17</u> Claim
No. 4:	Corner	NW Corner Huge No. <u>17</u> Claim


* - Metal tags used to mark posts. The work of location consisted of making a claim map as provided in NRS 517.040

The Claim is approximately 1,500 feet long and 600 feet wide such that 1,450 feet are claimed in a north direction and 50 feet are claimed in a south direction from the point of discovery (monument or station), at which this Notice of Location is posted, together with 300 feet on each side of the monument of location and center line of the Claim. The general course of the lode or vein is from north to the south direction.

General Location Description: This claim lies in the Beowawe Mining District located approximately 5 miles Southeast of Beowawe, located in Eureka County, Nevada. The claim occurs in Township 30N Range 4E SW Corner of Section 28 East of the Mount Diablo Meridian.

SIGNATURE OF LOCATOR



By: John Gardiner - (Claimant)

BOOK 340 PAGE 21
OFFICIAL RECORDS
RECORDED AT THE REQUEST OF

01 MAR -9 PM 3:38

EUREKA COUNTY NEVADA
M.N. REBALANCE RECORD
FILE NO. FEES 11.50

BOOK 340 PAGE 021

175911

175912

**Certificate of Location
Lode Mining Claim**

TO ALL WHOM IT MAY CONCERN

The undersigned hereby certifies that he has caused to be located the Huge No. 18 Lode Mining Claim in Eureka County, Nevada, on the 6TH DAY OF JANUARY, 2001

Name and mailing address locator:

John Gardiner
14247 West Iliff Avenue,
Lakewood, Co. 80228-5421

The Claims Corners have the following markings:

	<i>Locs</i>	<i>Markings</i>	<i>Description</i>
No. 1:	Corner	SW Corner Huge No. <u>18</u> Claim	1 1/2" x 1 1/2" wooden post
No. 2:	Corner	SE Corner Huge No. <u>18</u> Claim	1 1/2" x 1 1/2" wooden post
No. 3:	Corner	NE Corner Huge No. <u>18</u> Claim	1 1/2" x 1 1/2" wooden post
No. 4:	Corner	NW Corner Huge No. <u>18</u> Claim	1 1/2" x 1 1/2" wooden post

* - Metal tags used to mark posts. The work of location consisted of making a claim map as provided in NRS 517.040

The Claim is approximately 1,500 feet long and 600 feet wide such that 1,450 feet are claimed in a north direction and 50 feet are claimed in a south direction from the point of discovery (monument of location), at which this Notice of Location is posted, together with 300 feet on each side of the monument of location and center line of the Claim. The general course of the lode or vein is from north to the south direction.

General Location description: This claim lies in the Beowawe Mining District located approximately 5 miles Southeast of Beowawe, located in Eureka County, Nevada. The claim occurs in Township 30N, Range 49E, SW Corner of Section 28, East of the Mount Diablo Meridian.

SIGNATURE OF LOCATOR:

John Gardiner

By: John Gardiner - (Claimant)

BOOK 340 PAGE 22
OFFICIAL RECORDS
RECORDED AT THE REQUEST OF
John Gardiner
01 MAR -9 PM 3:39

EUREKA COUNTY NEVADA
M.N. REBALEATI, RECORDER
FILE NO. FEES 11.50

BOOK 340 PAGE 022

175912

175913

Certificate of Location
Lode Mining Claim

TO ALL WHOM IT MAY CONCERN

The undersigned hereby certifies that he has caused to be located the Huge No. 19 Lode Mining Claim in Eureka County, Nevada, on the 6TH Day of Jan, 2001

Name and mailing address locator:

John Gardiner
14247 West Iliff Avenue,
Lakewood, Co. 80228-5421

The Claims Corners have the following markings:


	Locn	Markings	Description
No. 1:	Corner	SW Corner Huge No. <u>19</u> Claim	1 1/2" x 1 1/2" wooden post
No. 2:	Corner	SE Corner Huge No. <u>19</u> Claim	1 1/2" x 1 1/2" wooden post
No. 3:	Corner	NE Corner Huge No. <u>19</u> Claim	1 1/2" x 1 1/2" wooden post
No. 4:	Corner	NW Corner Huge No. <u>19</u> Claim	1 1/2" x 1 1/2" wooden post

* - Metal tags used to mark posts. The work of location consisted of making a claim map as provided in NRS 517.040

The Claim is approximately 1,500 feet long and 600 feet wide such that 1,450 feet are claimed in a north direction and 50 feet are claimed in a south direction from the point of discovery (monument of location), at which this Notice of Location is posted, together with 300 feet on each side of the monument of location and center line of the Claim. The general course of the lode or vein is from north to the south direction.

General Location Description: This claim lies in the Beowawe Mining District located approximately 5 miles Southeast of Beowawe, located in Eureka County, Nevada. The claim occurs in Township 30N Range 19E NE Corner of Section 28, East of the Mount Diablo Meridian.

SIGNATURE OF LOCATOR:


By: John Gardiner - (Claimant)

BOOK 340 PAGE 23
OFFICIAL RECORDS
RECORDED AT THE REQUEST OF
John Gardiner
01 MAR -9 PM 3:39

EUREKA COUNTY NEVADA
M.H. REBALEATI, RECORDER
FILE NO.

FEES 11.50

BOOK 340 PAGE 023

175913

175914

**Certificate of Location
Lode Mining Claim**

TO ALL WHOM IT M. CONCERN

The undersigned hereby cifies that he has caused to be located the Huge No. 20 Lode Mining Claim in Eureka County, vada, on the 6TH DAY OF JANUARY, 2001

Name and mailing address locator:

John Gardiner
14247 West Iliff Avenue,
Lakewood, Co. 80228-5421

The Claims Corners havee following markings:


	<i>Loon</i>	<i>Markings</i>	<i>Description</i>
No. 1:	Corner	SW Corner Huge No. <u>20</u> Claim	1 1/2" x 1 1/2" wooden post
No. 2:	Corner	SE Corner Huge No. <u>20</u> Claim	1 1/2" x 1 1/2" wooden post
No. 3:	Corner	NE Corner Huge No. <u>20</u> Claim	1 1/2" x 1 1/2" wooden post
No. 4:	Corner	NW Corner Huge No. <u>20</u> Claim	1 1/2" x 1 1/2" wooden post

* - Metal tags used to mark oosts. The work of location consisted of making a claim map as provided in NRS 517.040

The Claim is appromately 1,500 feet long and 600 feet wide such that 1,450 feet are claimed in a north directn and 50 feet are claimed in a south direction from the point of discovery (monument of ation), at which this Notice of Location is posted, together with 300 feet on each side of the mumment of location and center line of the Claim. The general course of the lode or vein is from : north to the south direction.

General Locationrescription: This claim lies in the Beowawe Mining District located approximately 5 miles Scheast of Beowawe, located in Eureka County, Nevada. The claim occurs in Township 30N nge 49E NE Corner of Section 20, East of the Mount Diablo Meridian.

SIGNATURE OF LOC.OR:


By: John Gardiner - (Claimant)

BOOK 340 PAGE 24
OFFICIAL RECORDS
RECORDED AT THE REQUEST OF
John Gardiner
01 MAR -9 PM 3:39

EUREKA COUNTY NEVADA
M.M. REBALEATI, RECORDER
FILE NO. 175914
FEES 11.50

BOOK 340 PAGE 24

175915

Certificate of Location
Lode Mining Claim

TO ALL WHOM IT MAY CONCERN

The undersigned hereby certifies that he has caused to be located the Huge No. 21 Lode Mining Claim in Eureka County, Nevada, on the 6TH Day of JANUARY, 2001

Name and mailing address locator:

John Gardiner
14247 West Iliff Avenue,
Lakewood, Co. 80228-5421

The Claims Corners have the following markings:

	Loca	Markings	Description
No. 1:	Corner	SW Corner Huge No. <u>21</u> Claim	1 1/2" x 1 1/2" wooden post
No. 2:	Corner	SE Corner Huge No. <u>21</u> Claim	1 1/2" x 1 1/2" wooden post
No. 3:	Corner	NE Corner Huge No. <u>21</u> Claim	1 1/2" x 1 1/2" wooden post
No. 4:	Corner	NW Corner Huge No. <u>21</u> Claim	1 1/2" x 1 1/2" wooden post

* - Metal tags used to mark absts. The work of location consisted of making a claim map as provided in NRS 517.040

The Claim is approximately 1,500 feet long and 600 feet wide such that 1,450 feet are claimed in a north direction and 50 feet are claimed in a south direction from the point of discovery (monument of location), at which this Notice of Location is posted, together with 300 feet on each side of the monument of location and center line of the Claim. The general course of the lode or vein is from north to the south direction.

General Location description: This claim lies in the Beowawe Mining District located approximately 5 miles Southeast of Beowawe, located in Eureka County, Nevada. The claim occurs in Township 30N, Range 49E, NE Corner of Section 28, East of the Mount Diablo Meridian.

SIGNATURE OF LOCATOR:

By: John Gardiner
John Gardiner - (Claimant)

BOOK 340 PAGE 25
OFFICIAL RECORDS
RECORDED AT THE REQUEST OF
John Gardiner
01 MAR -9 PM 3:39

EUREKA COUNTY NEVADA
M.N. REBALEATI, RECORDER
FILE NO. 175915
FEES 11.50

BOOK 340 PAGE 025

175915

175916

Certificate of Location
Lode Mining Claim

TO ALL WHOM IT MAY CONCERN

The undersigned hereby certifies that he has caused to be located the Huge No. 22 Lode Mining Claim in Eureka County, Nevada, on the 67th Day of January, 2001

Name and mailing address locator:

John Gardiner
14247 West Iliff Avenue,
Lakewood, Co. 80228-5421

The Claims Corners have the following markings:


	Locs	Markings	Description
No. 1:	S Corner	SW Corner Huge No. <u>22</u> Claim	1 1/2" x 1 1/2" wooden post
No. 2:	Corner	SE Corner Huge No. <u>22</u> Claim	1 1/2" x 1 1/2" wooden post
No. 3:	Corner	NE Corner Huge No. <u>22</u> Claim	1 1/2" x 1 1/2" wooden post
No. 4:	N Corner	NW Corner Huge No. <u>22</u> Claim	1 1/2" x 1 1/2" wooden post

* - Metal tags used to mark alerts. The work of location consisted of making a claim map as provided in NRS 517.040

The Claim is approximately 1,500 feet long and 600 feet wide such that 1,450 feet are claimed in a north direction and 50 feet are claimed in a south direction from the point of discovery (monument of location), at which this Notice of Location is posted, together with 300 feet on each side of the monument of location and center line of the Claim. The general course of the lode or vein is from north to the south direction.

General Location description: This claim lies in the Beowawe Mining District located approximately 5 miles Southeast of Beowawe, located in Eureka County, Nevada. The claim occurs in Township 30N Range 49E NE Corner of Section 23, East of the Mount Diablo Meridian.

SIGNATURE OF LOCATOR:


By: John Gardiner - (Claimant)

BOOK 340 PAGE 26
OFFICIAL RECORDS
RECORDED AT THE REQUEST OF
John Gardiner
01 MAR -9 PM 3:39

EUREKA COUNTY NEVADA
M.N. REBALEATI, RECORDER
FILE NO. FEES 11.50

BOOK 340 PAGE 26

175916

175917

**Certificate of Location
Lode Mining Claim**

TO ALL WHOM IT MAY CONCERN

The undersigned hereby certifies that he has caused to be located the Huge No. 23 Lode Mining Claim in Eureka County, Nevada, on the 6TH Day of JAN, 2001

Name and mailing address locator:

John Gardiner
14247 West Iliff Avenue,
Lakewood, Co. 80228-5421

The Claims Corners have the following markings:

<i>Loca</i>	<i>Markings</i>	<i>Description</i>
No. 1:	SW Corner	SW Corner Huge No. <u>23</u> Claim
No. 2:	SE Corner	SE Corner Huge No. <u>23</u> Claim
No. 3:	NE Corner	NE Corner Huge No. <u>23</u> Claim
No. 4:	NW Corner	NW Corner Huge No. <u>23</u> Claim

* - Metal tags used to mark posts. The work of location consisted of making a claim map as provided in NRS 517.040

The Claim is approximately 1,500 feet long and 600 feet wide such that 1,450 feet are claimed in a north direction and 50 feet are claimed in a south direction from the point of discovery (monument of location), at which this Notice of Location is posted, together with 300 feet on each side of the monument of location and center line of the Claim. The general course of the lode or vein is from north to the south direction.

General Location description: This claim lies in the Beowawe Mining District located approximately 5 miles Southeast of Beowawe, located in Eureka County, Nevada. The claim occurs in Township 30N Range 19E NE Corner of Section 28 East of the Mount Diablo Meridian.

SIGNATURE OF LOCATOR:

By: John Gardiner
John Gardiner - (Claimant)

BOOK 340 PAGE 27
OFFICIAL RECORDS
RECORDED AT THE REQUEST OF
John Gardiner
01 MAR -9 PM 3:39

EUREKA COUNTY NEVADA
M.N. REBALEATI, RECORDER
FILE NO. 11.50

BOOK 340 PAGE 027

175917

175918

**Certificate of Location
Lode Mining Claim**

TO ALL WHOM IT M. CONCERN

The undersigned hereby cifies that he has caused to be located the Huge No. 24 Lode Mining Claim in Eureka County, vada, on the 6TH Day of January, 2001

Name and mailing address locator:

John Gardiner
14247 West Iliff Avenue,
Lakewood, Co. 80228-5421

The Claims Corners havee following markings:

	<i>Locn</i>	<i>Markings</i>	<i>Description</i>
No. 1:	Corner	SW Corner Huge No. <u>24</u> Claim	1 1/2" x 1 1/2" wooden post
No. 2:	Corner	SE Corner Huge No. <u>24</u> Claim	1 1/2" x 1 1/2" wooden post
No. 3:	Corner	NE Corner Huge No. <u>24</u> Claim	1 1/2" x 1 1/2" wooden post
No. 4:	Corner	NW Corner Huge No. <u>24</u> Claim	1 1/2" x 1 1/2" wooden post

* - Metal tags used to mark asts. The work of location consisted of making a claim map as provided in NRS 517.040

The Claim is apprimately 1,500 feet long and 600 feet wide such that 1,450 feet are claimed in a north directn and 50 feet are claimed in a south direction from the point of discovery (monument of ation), at which this Notice of Location is posted, together with 300 feet on each side of the mument of location and center line of the Claim. The general course of the lode or vein is from north to the south direction.

General Locationrescription: This claim lies in the Beowawe Mining District located approximately 5 miles Scheast of Beowawe, located in Eureka County, Nevada. The claim occurs in Township 30, Range 44E NW Corner of Section 28, East of the Mount Diablo Meridian.

SIGNATURE OF LOC.OR:

By: John Gardiner (Claimant)

BOOK 340 PAGE 28
OFFICIAL RECORDS
RECORDED AT THE REQUEST OF
John Gardiner
01 MAR -9 PM 3:39

BOOK 340 PAGE 028

EUREKA COUNTY NEVADA
M.N. REBALEATI, RECORDER
FILE NO. 175918
FEES 11.50

175919

Certificate of Location Lode Mining Claim

TO ALL WHOM IT MAY CONCERN

The undersigned hereby certifies that he has caused to be located the Huge No. 25 Lode Mining Claim in Eureka County, Nevada, on the 6TH DAY OF JANUARY, 2001

Name and mailing address locator:

John Gardiner
14247 West Iliff Avenue,
Lakewood, Co. 80228-5421

The Claims Corners have the following markings:

	<i>Location</i>	<i>Markings</i>	<i>Description</i>
No. 1:	Corner	SW Corner Huge No. <u>25</u> Claim	1 1/2" x 1 1/2" wooden post
No. 2:	Corner	SE Corner Huge No. <u>25</u> Claim	1 1/2" x 1 1/2" wooden post
No. 3:	Corner	NE Corner Huge No. <u>25</u> Claim	1 1/2" x 1 1/2" wooden post
No. 4:	Corner	NW Corner Huge No. <u>25</u> Claim	1 1/2" x 1 1/2" wooden post

* - Metal tags used to mark posts. The work of location consisted of making a claim map as provided in NRS 517.040

The Claim is approximately 1,500 feet long and 600 feet wide such that 1,450 feet are claimed in a north direction and 50 feet are claimed in a south direction from the point of discovery (monument of location), at which this Notice of Location is posted, together with 300 feet on each side of the monument of location and center line of the Claim. The general course of the lode or vein is from north to the south direction.

General Location description: This claim lies in the Beowawe Mining District located approximately 5 miles Southeast of Beowawe, located in Eureka County, Nevada. The claim occurs in Township 30N Range 9E NW Corner of Section 28, East of the Mount Diablo Meridian.

SIGNATURE OF LOCATOR:



By: John Gardiner - (Claimant)

BOOK 340 PAGE 29
OFFICIAL RECORDS
RECORDED AT THE REQUEST OF
John Gardiner
01 MAR -9 PM 3:40

EUREKA COUNTY NEVADA
H.N. REBALEATI, RECORDER
FILE NO. FEES 11.50

BOOK 340 PAGE 029

175919

175920

Certificate of Location
Lode Mining Claim

TO ALL WHOM IT MAY CONCERN

The undersigned hereby certifies that he has caused to be located the Huge No. 26 Lode Mining Claim in Eureka County, Nevada, on the 6TH Day of JANUARY, 2001,

Name and mailing address locator:

John Gardiner
14247 West Iliff Avenue,
Lakewood, Co. 80228-5421

The Claims Corners have the following markings:



	<i>Loon</i>	<i>Markings</i>	<i>Description</i>
No. 1:	Corner	SW Corner Huge No. <u>26</u> Claim	1 1/2" x 1 1/2" wooden post
No. 2:	Corner	SE Corner Huge No. <u>26</u> Claim	1 1/2" x 1 1/2" wooden post
No. 3:	Corner	NE Corner Huge No. <u>26</u> Claim	1 1/2" x 1 1/2" wooden post
No. 4:	Corner	NW Corner Huge No. <u>26</u> Claim	1 1/2" x 1 1/2" wooden post

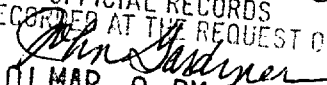
* - Metal tags used to mark posts. The work of location consisted of making a claim map as provided in NRS 517.040

The Claim is approximately 1,500 feet long and 600 feet wide such that 1,450 feet are claimed in a north direction and 50 feet are claimed in a south direction from the point of discovery (monument location), at which this Notice of Location is posted, together with 300 feet on each side of the monument of location and center line of the Claim. The general course of the lode or vein is from north to the south direction.

General Location Description: This claim lies in the Beowawe Mining District located approximately 5 miles Southeast of Beowawe, located in Eureka County, Nevada. The claim occurs in Township 30N Range 4E NW Corner of Section 28, East of the Mount Diablo Meridian.

SIGNATURE OF LOCATOR:



By: John Gardiner - (Claimant)

BOOK 340 PAGE 30
OFFICIAL RECORDS
RECORDED AT THE REQUEST OF

01 MAR -9 PM 3:40
EUREKA COUNTY NEVADA
M.N. REBALEATI, RECORDER
FILE NO. 175920
FEES 11.50

BOOK 340 PAGE 030

175920

175921

**Certificate of Location
Lode Mining Claim**

TO ALL WHOM IT MAY CONCERN

The undersigned hereby certifies that he has caused to be located the Huge No. 27 Lode Mining Claim in Eureka County, Nevada, on the 6TH DAY OF JANUARY, 2001

Name and mailing address locator:

John Gardiner
14247 West Iliff Avenue,
Lakewood, Co. 80228-5421

The Claims Corners have the following markings:

	<i>Loon</i>	<i>Markings</i>	<i>Description</i>
No. 1:	Corner	SW Corner Huge No. <u>27</u> Claim	1 1/2" x 1 1/2" wooden post
No. 2:	Corner	SE Corner Huge No. <u>27</u> Claim	1 1/2" x 1 1/2" wooden post
No. 3:	Corner	NE Corner Huge No. <u>27</u> Claim	1 1/2" x 1 1/2" wooden post
No. 4:	Corner	NW Corner Huge No. <u>27</u> Claim	1 1/2" x 1 1/2" wooden post

* - Metal tags used to mark posts. The work of location consisted of making a claim map as provided in NRS 517.040

The Claim is approximately 1,500 feet long and 600 feet wide such that 1,450 feet are claimed in a north direction and 50 feet are claimed in a south direction from the point of discovery (monument location), at which this Notice of Location is posted, together with 300 feet on each side of the monument of location and center line of the Claim. The general course of the lode or vein is from north to the south direction.

General Location Description: This claim lies in the Beowawe Mining District located approximately 5 miles Southeast of Beowawe, located in Eureka County, Nevada. The claim occurs in Township 36 Range 49E NW Corner of Section 28 East of the Mount Diablo Meridian.

SIGNATURE OF LOCATOR:

By: John Gardiner
John Gardiner - (Claimant)

BOOK 340 PAGE 31
OFFICIAL RECORDS
RECORDED AT THE REQUEST OF
John Gardiner
01 MAR -9 PM 3:40

EUREKA COUNTY NEVADA
M.N. REBALEATI, RECORDER
FILE NO. 175921
FEES 11.50

BOOK 340 PAGE 031

175921

175922

Certificate of Location
Lode Mining Claim

TO ALL WHOM IT MAY CONCERN

The undersigned hereby certifies that he has caused to be located the Huge No. 28 Lode Mining Claim in Eureka County, Nevada, on the 6TH DAY OF JANUARY, 2001

Name and mailing address of locator:

John Gardiner
14247 West Iliff Avenue,
Lakewood, Co. 80228-5421

The Claims Corners have the following markings:


	<i>Loon</i>	<i>Markings</i>	<i>Description</i>
No. 1:	Corner	SW Corner Huge No. <u>28</u> Claim	1 1/2" x 1 1/2" wooden post
No. 2:	Corner	SE Corner Huge No. <u>28</u> Claim	1 1/2" x 1 1/2" wooden post
No. 3:	Corner	NE Corner Huge No. <u>28</u> Claim	1 1/2" x 1 1/2" wooden post
No. 4:	Corner	NW Corner Huge No. <u>28</u> Claim	1 1/2" x 1 1/2" wooden post

* - Metal tags used to mark posts. The work of location consisted of making a claim map as provided in NRS 517.040

The Claim is approximately 1,500 feet long and 600 feet wide such that 1,450 feet are claimed in a north direction and 50 feet are claimed in a south direction from the point of discovery (monument location), at which this Notice of Location is posted, together with 300 feet on each side of the monument of location and center line of the Claim. The general course of the lode or vein is from north to the south direction.

General Location Description: This claim lies in the Beowawe Mining District located approximately 5 miles Southeast of Beowawe, located in Eureka County, Nevada. The claim occurs in Township 30N Range 4E NE Corner of Section 28 East of the Mount Diablo Meridian.

SIGNATURE OF LOCATOR:


By: John Gardiner - (Claimant)

BOOK 340 PAGE 32
OFFICIAL RECORDS
RECORDED AT THE REQUEST OF
John Gardiner
01 MAR -9 PM 3:40

EUREKA COUNTY NEVADA
M.H. REBALEATI, RECORDER
FILE NO. FEES 111.50

BOOK 340 PAGE 032

175922

175923

Certificate of Location
Lode Mining Claim

TO ALL WHOM IT MAY CONCERN

The undersigned hereby certifies that he has caused to be located the Huge No. 29 Lode Mining Claim in Eureka County, Nevada, on the 6TH Day of January 2001

Name and mailing address of locator:

John Gardiner
14247 West Iliff Avenue,
Lakewood, Co. 80228-5421

The Claims Corners have the following markings:


	<i>Location</i>	<i>Markings</i>	<i>Description</i>
No. 1:	Corner	SW Corner Huge No. <u>29</u> Claim	1 1/2" x 1 1/2" wooden post
No. 2:	Corner	SE Corner Huge No. <u>29</u> Claim	1 1/2" x 1 1/2" wooden post
No. 3:	Corner	NE Corner Huge No. <u>29</u> Claim	1 1/2" x 1 1/2" wooden post
No. 4:	Corner	NW Corner Huge No. <u>29</u> Claim	1 1/2" x 1 1/2" wooden post

* - Metal tags used to mark posts. The work of location consisted of making a claim map as provided in NRS 517.040

The Claim is approximately 1,500 feet long and 600 feet wide such that 1,450 feet are claimed in a north direction and 50 feet are claimed in a south direction from the point of discovery (monument location), at which this Notice of Location is posted, together with 300 feet on each side of the monument of location and center line of the Claim. The general course of the lode or vein is from north to the south direction.

General Location Description: This claim lies in the Beowawe Mining District located approximately 5 miles Southeast of Beowawe, located in Eureka County, Nevada. The claim occurs in Township 30N Range 4E NE Corner of Section 28 East of the Mount Diablo Meridian.

SIGNATURE OF LOCATOR:


By: John Gardiner - (Claimant)

BOOK 340 PAGE 33
OFFICIAL RECORDS
RECORDED AT THE REQUEST OF
John Gardiner
01 MAR -9 PM 3:40

EUREKA COUNTY NEVADA
M.N. REBALEATI, RECORDER
FILE NO. 11.50

BOOK 340 PAGE 033

175923

175924

Certificate of Location
Lode Mining Claim

TO ALL WHOM IT MAY CONCERN

The undersigned hereby certifies that he has caused to be located the Huge No. 30 Lode Mining Claim in Eureka County, Nevada, on the 6th Day of January, 2001

Name and mailing address locator:

John Gardiner
14247 West Iliff Avenue,
Lakewood, Co. 80228-5421

The Claims Corners have the following markings:


	<i>Loon</i>	<i>Markings</i>	<i>Description</i>
No. 1:	Corner	SW Corner Huge No. <u>30</u> Claim	1 1/2" x 1 1/2" wooden post
No. 2:	Corner	SE Corner Huge No. <u>30</u> Claim	1 1/2" x 1 1/2" wooden post
No. 3:	Corner	NE Corner Huge No. <u>30</u> Claim	1 1/2" x 1 1/2" wooden post
No. 4:	Corner	NW Corner Huge No. <u>30</u> Claim	1 1/2" x 1 1/2" wooden post

* - Metal tags used to mark posts. The work of location consisted of making a claim map as provided in NRS 517.040

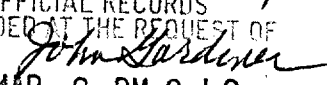
The Claim is approximately 1,500 feet long and 600 feet wide such that 1,450 feet are claimed in a north direction and 50 feet are claimed in a south direction from the point of discovery (monument location), at which this Notice of Location is posted, together with 300 feet on each side of the monument of location and center line of the Claim. The general course of the lode or vein is from north to the south direction.

General Location Description: This claim lies in the Beowawe Mining District located approximately 5 miles Southeast of Beowawe, located in Eureka County, Nevada. The claim occurs in Township 30N Range 49E NE Corner of Section 28 East of the Mount Diablo Meridian.

SIGNATURE OF LOCATOR:


By: John Gardiner - (Claimant)

BOOK 340 PAGE 34
OFFICIAL RECORDS
RECORDED AT THE REQUEST OF


01 MAR -9 PM 3:40

EUREKA COUNTY NEVADA
M.N. REBALEATI, RECORDER
FILE NO.

FEES 11.50

BOOK 340 PAGE 034

175924

175925

Certificate of Location
Lode Mining Claim

TO ALL WHOM IT MAY CONCERN

The undersigned hereby certifies that he has caused to be located the Huge No. 31 Lode Mining Claim in Eureka County, Nevada, on the 6TH Day of JANUARY, 2001.

Name and mailing address locator:

John Gardiner
14247 West Iliff Avenue,
Lakewood, Co. 80228-5421

The Claims Corners have the following markings:


	Loon	Markings	Description
No. 1:	Corner	SW Corner Huge No. <u>31</u> Claim	1 1/2" x 1 1/2" wooden post
No. 2:	Corner	SE Corner Huge No. <u>31</u> Claim	1 1/2" x 1 1/2" wooden post
No. 3:	Corner	NE Corner Huge No. <u>31</u> Claim	1 1/2" x 1 1/2" wooden post
No. 4:	Corner	NW Corner Huge No. <u>31</u> Claim	1 1/2" x 1 1/2" wooden post

* - Metal tags used to mark posts. The work of location consisted of making a claim map as provided in NRS 517.040

The Claim is approximately 1,500 feet long and 600 feet wide such that 1,450 feet are claimed in a north direction and 50 feet are claimed in a south direction from the point of discovery (monument location), at which this Notice of Location is posted, together with 300 feet on each side of the monument of location and center line of the Claim. The general course of the lode or vein is from north to the south direction.

General Location Description: This claim lies in the Beowawe Mining District located approximately 5 miles Southeast of Beowawe, located in Eureka County, Nevada. The claim occurs in Township 36 Range 19E NE Corner of Section 28, East of the Mount Diablo Meridian.

SIGNATURE OF LOCATOR:


By: John Gardiner - (Claimant)

BOOK 340 PAGE 35
OFFICIAL RECORDS
RECORDED AT THE REQUEST OF
John Gardiner
01 MAR -9 PM 3:41

EUREKA COUNTY NEVADA
M.N. REBALEATI, RECORDER
FILE NO. 175925
FEES 11.50

BOOK 340 PAGE 035

175925

175926

**Certificate of Location
Lode Mining Claim**

TO ALL WHOM IT M. CONCERN

The undersigned hereby cifies that he has caused to be located the Huge No. 32 Lode Mining Claim in Eureka County, vada, on the 6th Day of January, 2001.

Name and mailing address locator:

John Gardiner
14247 West Iliff Avenue,
Lakewood, Co. 80228-5421

The Claims Corners havee following markings:


	<i>Loon</i>	<i>Markings</i>	<i>Description</i>
No. 1:	Corner	SW Corner Huge No. <u>32</u> Claim	1 1/2" x 1 1/2" wooden post
No. 2:	Corner	SE Corner Huge No. <u>32</u> Claim	1 1/2" x 1 1/2" wooden post
No. 3:	Corner	NE Corner Huge No. <u>32</u> Claim	1 1/2" x 1 1/2" wooden post
No. 4:	Corner	NW Corner Huge No. <u>32</u> Claim	1 1/2" x 1 1/2" wooden post

* - Metal tags used to mark posts. The work of location consisted of making a claim map as provided in NRS 517.040

The Claim is appximately 1,500 feet long and 600 feet wide such that 1,450 feet are claimed in a north direcn and 50 feet are claimed in a south direction from the point of discovery (monument ocation), at which this Notice of Location is posted, together with 300 feet on each side of the nument of location and center line of the Claim. The general course of the lode or vein is from : north to the south direction.

General Locatic)escription: This claim lies in the Beowawe Mining District located approximately 5 miles Stheast of Beowawe, located in Eureka County, Nevada. The claim occurs in Township 30N Range 49E NE Corner of Section 28 East of the Mount Diablo Meridian.

SIGNATURE OF LOCOR:


By: John Gardiner - (Claimant)

BOOK 340 PAGE 36
OFFICIAL RECORDS
RECORDED AT THE REQUEST OF
John Gardiner
01 MAR -9 PM 3:41

EUREKA COUNTY NEVADA
M.N. REBALEATI, RECORDER
FILE NO. 175926 FEES 11.50

BOOK 340 PAGE 036

175927

**Certificate of Location
Lode Mining Claim**

TO ALL WHOM IT MAY CONCERN

The undersigned hereby certifies that he has caused to be located the Huge No. 33 Lode Mining Claim in Eureka County, Nevada, on the 26TH day of JANUARY, 2001

Name and mailing address of locator:

John Gardiner
14247 West Iliff Avenue,
Lakewood, Co. 80228-5421

The Claims Corners have the following markings:


	<i>Locn</i>	<i>Markings</i>	<i>Description</i>
No. 1:	Corner	SW Corner Huge No. <u>33</u> Claim	1 1/2" x 1 1/2" wooden post
No. 2:	Corner	SE Corner Huge No. <u>33</u> Claim	1 1/2" x 1 1/2" wooden post
No. 3:	Corner	NE Corner Huge No. <u>33</u> Claim	1 1/2" x 1 1/2" wooden post
No. 4:	Corner	NW Corner Huge No. <u>33</u> Claim	1 1/2" x 1 1/2" wooden post

* - Metal tags used to mark posts. The work of location consisted of making a claim map as provided in NRS 517.040

The Claim is approximately 1,500 feet long and 600 feet wide such that 1,450 feet are claimed in a north direction and 50 feet are claimed in a south direction from the point of discovery (monument location), at which this Notice of Location is posted, together with 300 feet on each side of the monument of location and center line of the Claim. The general course of the lode or vein is from north to the south direction.

General Location description: This claim lies in the Beowawe Mining District located approximately 5 miles Southeast of Beowawe, located in Eureka County, Nevada. The claim occurs in Township 30N Range 49E NW Corner of Section 28, East of the Mount Diablo Meridian.

SIGNATURE OF LOCATOR:


By: John Gardiner - (Claimant)

BOOK 340 PAGE 37
OFFICIAL RECORDS
RECORDED AT THE REQUEST OF
John Gardiner
01 MAR -9 PM 3:41

EUREKA COUNTY NEVADA
M.H. REBALEATI, RECORDER
FILE NO. FEES 11.50

BOOK 340 PAGE 037

175927

175928

**Certificate of Location
Lode Mining Claim**

TO ALL WHOM IT M. CONCERN

The undersigned hereby cifies that he has caused to be located the Huge No. 34 Lode Mining Claim in Eureka County, vada, on the 6TH Day of JANUARY, 2001.

Name and mailing address locator:

John Gardiner
14247 West Iliff Avenue,
Lakewood, Co. 80228-5421

The Claims Corners havee following markings:

<i>Loon</i>		<i>Markings</i>	<i>Description</i>
No. 1:	Corner	SW Corner Huge No. <u>34</u> Claim	1 1/2" x 1 1/2" wooden post
No. 2:	Corner	SE Corner Huge No. <u>34</u> Claim	1 1/2" x 1 1/2" wooden post
No. 3:	Corner	NE Corner Huge No. <u>34</u> Claim	1 1/2" x 1 1/2" wooden post
No. 4:	Corner	NW Corner Huge No. <u>34</u> Claim	1 1/2" x 1 1/2" wooden post

* - Metal tags used to mark posts. The work of location consisted of making a claim map as provided in NRS 517.040

The Claim is appximately 1,500 feet long and 600 feet wide such that 1,450 feet are claimed in a north directn and 50 feet are claimed in a south direction from the point of discovery (monument olocation), at which this Notice of Location is posted, together with 300 feet on each side of the mument of location and center line of the Claim. The general course of the lode or vein is from north to the south direction.

General Locatio>Description: This claim lies in the Beowawe Mining District located approximately 5 miles Stheast of Beowawe, located in Eureka County, Nevada. The claim occurs in Township 30N nge 49E NW Corner of Section 28, East of the Mount Diablo Meridian.

SIGNATURE OF LOC'OR:

John Gardiner

By: John Gardiner - (Claimant)

BOOK 340 PAGE 38
OFFICIAL RECORDS
RECORDED AT THE REQUEST OF
John Gardiner
01 MAR -9 PM 3:41

EUREKA COUNTY NEVADA
M.H. REBALEATI, RECORDER
FILE NO. . FEES 11.50

BOOK 340 PAGE 038

175928

175929

Certificate of Location
Lode Mining Claim

TO ALL WHOM IT MAY CONCERN

The undersigned hereby certifies that he has caused to be located the Huge No. 35 Lode Mining Claim in Eureka County, Nevada, on the 6th Day of January, 2001.

Name and mailing address locator:

John Gardiner
14247 West Iliff Avenue,
Lakewood, Co. 80228-5421

The Claims Corners have the following markings:


No.	Location	Markings	Description
No. 1:	Corner	SW Corner Huge No. <u>35</u> Claim	1 1/2" x 1 1/2" wooden post
No. 2:	Corner	SE Corner Huge No. <u>35</u> Claim	1 1/2" x 1 1/2" wooden post
No. 3:	Corner	NE Corner Huge No. <u>35</u> Claim	1 1/2" x 1 1/2" wooden post
No. 4:	Corner	NW Corner Huge No. <u>35</u> Claim	1 1/2" x 1 1/2" wooden post

* - Metal tags used to mark posts. The work of location consisted of making a claim map as provided in NRS 517.040

The Claim is approximately 1,500 feet long and 600 feet wide such that 1,450 feet are claimed in a north direction and 50 feet are claimed in a south direction from the point of discovery (monument location), at which this Notice of Location is posted, together with 300 feet on each side of the monument of location and center line of the Claim. The general course of the lode or vein is from north to the south direction.

General Location Description: This claim lies in the Beowawe Mining District located approximately 5 miles Southeast of Beowawe, located in Eureka County, Nevada. The claim occurs in Township 34N Range 4E NW Corner of Section 28, East of the Mount Diablo Meridian.

SIGNATURE OF LOCATOR:


By: John Gardiner - (Claimant)

BOOK 340 PAGE 39
OFFICIAL RECORDS
RECORDED AT THE REQUEST OF
John Gardiner
01 MAR -9 PM 3:41
EUREKA COUNTY NEVADA
M.N. REBALEATI, RECORDER
FILE NO. 175929
FEES 11.50

BOOK 340 PAGE 39

175929

175930

**Certificate of Location
Lode Mining Claim**

TO ALL WHOM IT MAY CONCERN

The undersigned hereby cifies that he has caused to be located the Huge No. 36 Lode Mining Claim in Eureka County, Nevada, on the 6TH Day of JANUARY, 2001.

Name and mailing address locator:

John Gardiner
14247 West Iliff Avenue,
Lakewood, Co. 80228-5421

The Claims Corners havee following markings:


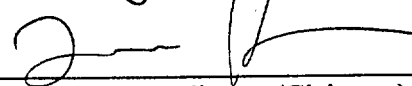
<i>Loon</i>		<i>Markings</i>	<i>Description</i>
No. 1:	Corner	SW Corner Huge No. <u>36</u> Claim	1 1/2" x 1 1/2" wooden post
No. 2:	Corner	SE Corner Huge No. <u>36</u> Claim	1 1/2" x 1 1/2" wooden post
No. 3:	Corner	NE Corner Huge No. <u>36</u> Claim	1 1/2" x 1 1/2" wooden post
No. 4:	Corner	NW Corner Huge No. <u>36</u> Claim	1 1/2" x 1 1/2" wooden post

* - Metal tags used to mark posts. The work of location consisted of making a claim map as provided in NRS 517.040

The Claim is appximately 1,500 feet long and 600 feet wide such that 1,450 feet are claimed in a north direct and 50 feet are claimed in a south direction from the point of discovery (monument ocation), at which this Notice of Location is posted, together with 300 feet on each side of the mument of location and center line of the Claim. The general course of the lode or vein is from : north to the south direction.

General Locationdescription: This claim lies in the Beowawe Mining District located approximately 5 miles Stheast of Beowawe, located in Eureka County, Nevada. The claim occurs in Township 36 Range 4E NW Corner of Section 28 East of the Mount Diablo Meridian.

SIGNATURE OF LOC OR:



By: John Gardiner - (Claimant)

BOOK 340 PAGE 40
OFFICIAL RECORDS
RECORDED AT THE REQUEST OF
John Gardiner
01 MAR -9 PM 3:41
EUREKA COUNTY NEVADA
M.M. REBALEATI, RECORDER
FILE NO. 175930 FEES 11.50

BOOK 340 PAGE 040

175931

**Certificate of Location
Lode Mining Claim**

TO ALL WHOM IT MAY CONCERN

The undersigned hereby certifies that he has caused to be located the Huge No. 37 Lode Mining Claim in Eureka County, Nevada, on the : 5TH DAY OF JANUARY, 2001

Name and mailing address locator:

John Gardiner
14247 West Iliff Avenue,
Lakewood, Co. 80228-5421

The Claims Corners havee following markings:

	<i>Loon</i>	<i>Markings</i>	<i>Description</i>
No. 1:	Corner	SW Corner Huge No. <u>37</u> Claim	1 1/2" x 1 1/2" wooden post
No. 2:	Corner	SE Corner Huge No. <u>37</u> Claim	1 1/2" x 1 1/2" wooden post
No. 3:	Corner	NE Corner Huge No. <u>37</u> Claim	1 1/2" x 1 1/2" wooden post
No. 4:	Corner	NW Corner Huge No. <u>37</u> Claim	1 1/2" x 1 1/2" wooden post

* - Metal tags used to mark posts. The work of location consisted of making a claim map as provided in NRS 517.040

The Claim is appximately 1,500 feet long and 600 feet wide such that 1,450 feet are claimed in a north directn and 50 feet are claimed in a south direction from the point of discovery (monument location), at which this Notice of Location is posted, together with 300 feet on each side of the mument of location and center line of the Claim. The general course of the lode or vein is from : north to the south direction.

General Locationdescription: This claim lies in the Beowawe Mining District located approximately 5 miles Stheast of Beowawe, located in Eureka County, Nevada. The claim occurs in Township 30N Range 4E W2 Corner of Section 20, East of the Mount Diablo Meridian.

SIGNATURE OF LOC OR:

John Gardiner
By: John Gardiner - (Claimant)

BOOK 340 PAGE 41
OFFICIAL RECORDS
RECORDED AT THE REQUEST OF
John Gardiner
01 MAR -9 PM 3:42

EUREKA COUNTY NEVADA
M.N. REBALEATI, RECORDER
FILE NO. FEES 11.50

175931

BOOK 340 PAGE 041

175932

**Certificate of Location
Lode Mining Claim**

TO ALL WHOM IT M. CONCERN

The undersigned hereby cifies that he has caused to be located the Huge No. 38 Lode Mining Claim in Eureka County, vada, on the 5TH DAY OF JANUARY, 2001

Name and mailing address locator:

John Gardiner
14247 West Iliff Avenue,
Lakewood, Co. 80228-5421

The Claims Corners havee following markings:


<i>Loon</i>		<i>Markings</i>	<i>Description</i>
No. 1:	Corner	SW Corner Huge No. <u>38</u> Claim	1 1/2" x 1 1/2" wooden post
No. 2:	Corner	SE Corner Huge No. <u>38</u> Claim	1 1/2" x 1 1/2" wooden post
No. 3:	Corner	NE Corner Huge No. <u>38</u> Claim	1 1/2" x 1 1/2" wooden post
No. 4:	Corner	NW Corner Huge No. <u>38</u> Claim	1 1/2" x 1 1/2" wooden post


* - Metal tags used to mark oosts. The work of location consisted of making a claim map as provided in NRS 517.040

The Claim is appximately 1,500 feet long and 600 feet wide such that 1,450 feet are claimed in a north directn and 50 feet are claimed in a south direction from the point of discovery (monument olocation), at which this Notice of Location is posted, together with 300 feet on each side of the mumment of location and center line of the Claim. The general course of the lode or vein is from : north to the south direction.

General Locatio>Description: This claim lies in the Beowawe Mining District located approximately 5 miles Stheast of Beowawe, located in Eureka County, Nevada. The claim occurs in Township 30N Range 49E 11D Corner of Section 20, East of the Mount Diablo Meridian.

SIGNATURE OF LOC/OR:


2-12
By: John Gardiner - (Claimant)

BOOK 340 PAGE 42
OFFICIAL RECORDS
RECORDED AT THE REQUEST OF

01 MAR -9 PM 3:42

EUREKA COUNTY NEVADA
M.N. REBALEATI, RECORDER
FILE NO. FEES 11.50

BOOK 340 PAGE 042

175932

175933

**Certificate of Location
Lode Mining Claim**

TO ALL WHOM IT MAY CONCERN

The undersigned hereby certifies that he has caused to be located the Huge No. 39 Lode Mining Claim in Eureka County, Nevada, on the 5TH DAY OF JANUARY, 2001

Name and mailing address of locator:

John Gardiner
14247 West Iliff Avenue,
Lakewood, Co. 80228-5421

The Claims Corners have the following markings:

<i>Loon</i>	<i>Markings</i>	<i>Description</i>
No. 1:	Corner	SW Corner Huge No. <u>39</u> Claim
No. 2:	Corner	SE Corner Huge No. <u>39</u> Claim
No. 3:	Corner	NE Corner Huge No. <u>39</u> Claim
No. 4:	Corner	NW Corner Huge No. <u>39</u> Claim

* - Metal tags used to mark posts. The work of location consisted of making a claim map as provided in NRS 517.040

The Claim is approximately 1,500 feet long and 600 feet wide such that 1,450 feet are claimed in a north direction and 50 feet are claimed in a south direction from the point of discovery (monument location), at which this Notice of Location is posted, together with 300 feet on each side of the monument of location and center line of the Claim. The general course of the lode or vein is from north to the south direction.

General Location Description: This claim lies in the Beowawe Mining District located approximately 5 miles Southeast of Beowawe, located in Eureka County, Nevada. The claim occurs in Township 34N Range 49E NE Corner of Section 20, East of the Mount Diablo Meridian.

SIGNATURE OF LOCATOR:

John Gardiner
2-16
By: John Gardiner - (Claimant)

BOOK 340 PAGE 43
OFFICIAL RECORDS
RECORDED AT THE REQUEST OF
John Gardiner
01 MAR -9 PM 3:42
EUREKA COUNTY NEVADA
M.N. REBALEATI, RECORDER
FILE NO. 11150

BOOK 340 PAGE 043

175933

175934

**Certificate of Location
Lode Mining Claim**

TO ALL WHOM IT M. CONCERN

The undersigned hereby cifies that he has caused to be located the Huge No. 40 Lode Mining Claim in Eureka County, vada, on the 5TH DAY OF JANUARY, 2001

Name and mailing address locator:

John Gardiner
14247 West Iliff Avenue,
Lakewood, Co. 80228-5421

The Claims Corners havee following markings:

<i>Loon</i>	<i>Markings</i>	<i>Description</i>
No. 1:	Corner	SW Corner Huge No. <u>40</u> Claim
No. 2:	Corner	SE Corner Huge No. <u>40</u> Claim
No. 3:	Corner	NE Corner Huge No. <u>40</u> Claim
No. 4:	Corner	NW Corner Huge No. <u>40</u> Claim

* - Metal tags used to mark posts. The work of location consisted of making a claim map as provided in NRS 517.040

The Claim is appximately 1,500 feet long and 600 feet wide such that 1,450 feet are claimed in a north directn and 50 feet are claimed in a south direction from the point of discovery (monument olocation), at which this Notice of Location is posted, together with 300 feet on each side of the mument of location and center line of the Claim. The general course of the lode or vein is from : north to the south direction.

General Locatio>Description: This claim lies in the Beowawe Mining District located approximately 5 miles Stheast of Beowawe, located in Eureka County, Nevada. The claim occurs in Township 30N Range 19E 10 Corner of Section 20, East of the Mount Diablo Meridian.

SIGNATURE OF LOC'OR:

John Gardiner
2-11
By: John Gardiner - (Claimant)

BOOK 340 PAGE 44
OFFICIAL RECORDS
RECORDED AT THE REQUEST OF
John Gardiner
01 MAR -9 PM 3:42

EUREKA COUNTY NEVADA
M.N. REBALEATI, RECORDER
FILE NO. FEES 11.50

BOOK 340 PAGE 044

175934

175935

**Certificate of Location
Lode Mining Claim**

TO ALL WHOM IT M. CONCERN

The undersigned hereby cifies that he has caused to be located the Huge No. 41 Lode Mining Claim in Eureka County, vada, on the 5TH DAY OF JANUARY, 2001

Name and mailing address locator:

John Gardiner
14247 West Iliff Avenue,
Lakewood, Co. 80228-5421

The Claims Corners havee following markings:


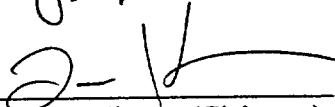
	<i>Loon</i>	<i>Markings</i>	<i>Description</i>
No. 1:	Corner	SW Corner Huge No. <u>41</u> Claim	1 1/2" x 1 1/2" wooden post
No. 2:	Corner	SE Corner Huge No. <u>41</u> Claim	1 1/2" x 1 1/2" wooden post
No. 3:	Corner	NE Corner Huge No. <u>41</u> Claim	1 1/2" x 1 1/2" wooden post
No. 4:	Corner	NW Corner Huge No. <u>41</u> Claim	1 1/2" x 1 1/2" wooden post


* - Metal tags used to mark posts. The work of location consisted of making a claim map as provided in NRS 517.040

The Claim is appximately 1,500 feet long and 600 feet wide such that 1,450 feet are claimed in a north directn and 50 feet are claimed in a south direction from the point of discovery (monument ocaation), at which this Notice of Location is posted, together with 300 feet on each side of the mument of location and center line of the Claim. The general course of the lode or vein is from : north to the south direction.

General LocatioDescription: This claim lies in the Beowawe Mining District located approximately 5 miles Stheast of Beowawe, located in Eureka County, Nevada. The claim occurs in Twpnship 3N nge 4E NE Corner of Section 20, East of the Mount Diablo Meridian.

SIGNATURE OF LOC'OR:



By: John Gardiner - (Claimant)

BOOK 340 PAGE 45
OFFICIAL RECORDS
RECORDED AT THE REQUEST OF

01 MAR -9 PM 3:42

EUREKA COUNTY NEVADA
M.N. REBALEATI, RECORDER
FILE NO. FEES 11.50

175935

BOOK 340 PAGE 45

175936

Certificate of Location Lode Mining Claim

TO ALL WHOM IT MAY CONCERN

The undersigned hereby certifies that he has caused to be located the Huge No. 42 Lode Mining Claim in Eureka County, Nevada, on the 5TH DAY OF JANUARY, 2001

Name and mailing address of locator:

John Gardiner
14247 West Iliff Avenue,
Lakewood, Co. 80228-5421

The Claims Corners have the following markings:

No.	Locn	Markings	Description
No. 1:	Corner	SW Corner Huge No. <u>42</u> Claim	1 1/2" x 1 1/2" wooden post
No. 2:	Corner	SE Corner Huge No. <u>42</u> Claim	1 1/2" x 1 1/2" wooden post
No. 3:	Corner	NE Corner Huge No. <u>42</u> Claim	1 1/2" x 1 1/2" wooden post
No. 4:	Corner	NW Corner Huge No. <u>42</u> Claim	1 1/2" x 1 1/2" wooden post

* - Metal tags used to mark posts. The work of location consisted of making a claim map as provided in NRS 517.040

The Claim is approximately 1,500 feet long and 600 feet wide such that 1,450 feet are claimed in a north direction and 50 feet are claimed in a south direction from the point of discovery (monument location), at which this Notice of Location is posted, together with 300 feet on each side of the monument of location and center line of the Claim. The general course of the lode or vein is from north to the south direction.

General Location Description: This claim lies in the Beowawe Mining District located approximately 5 miles Southeast of Beowawe, located in Eureka County, Nevada. The claim occurs in Township 20N, Range 44E NE Corner of Section 20, East of the Mount Diablo Meridian.

SIGNATURE OF LOCATOR:

John Gardiner

2 - 11

By: John Gardiner - (Claimant)

BOOK 340 PAGE 46
OFFICIAL RECORDS
RECORDED AT THE REQUEST OF
John Gardiner
01 MAR -9 PM 3:42

EUREKA COUNTY NEVADA
M.N. REBALEATI, RECORDER
FILE NO. FEES 11.50

175936

BOOK 340 PAGE 046

175937

**Certificate of Location
Lode Mining Claim**

TO ALL WHOM IT MAY CONCERN

The undersigned hereby certifies that he has caused to be located the Huge No. 43 Lode Mining Claim in Eureka County, Nevada, on the 5TH DAY OF JANUARY, 2001

Name and mailing address locator:

John Gardiner
14247 West Iliff Avenue,
Lakewood, Co. 80228-5421

The Claims Corners have the following markings:


	Locn	Markings	Description
No. 1:	Corner	SW Corner Huge No. <u>43</u> Claim	1 1/2" x 1 1/2" wooden post
No. 2:	Corner	SE Corner Huge No. <u>43</u> Claim	1 1/2" x 1 1/2" wooden post
No. 3:	Corner	NE Corner Huge No. <u>43</u> Claim	1 1/2" x 1 1/2" wooden post
No. 4:	Corner	NW Corner Huge No. <u>43</u> Claim	1 1/2" x 1 1/2" wooden post


* - Metal tags used to mark posts. The work of location consisted of making a claim map as provided in NRS 517.040

The Claim is approximately 1,500 feet long and 600 feet wide such that 1,450 feet are claimed in a north direction and 50 feet are claimed in a south direction from the point of discovery (monument of location), at which this Notice of Location is posted, together with 300 feet on each side of the monument of location and center line of the Claim. The general course of the lode or vein is from north to the south direction.

General Location Description: This claim lies in the Beowawe Mining District located approximately 5 miles Southeast of Beowawe, located in Eureka County, Nevada. The claim occurs in Township 32N Range 4E NE Corner of Section 20, East of the Mount Diablo Meridian.

SIGNATURE OF LOCATOR:


2-11
By: John Gardiner - (Claimant)

BOOK 340 PAGE 47
OFFICIAL RECORDS
RECORDED AT THE REQUEST OF

01 MAR -9 PM 3:42

EUREKA COUNTY NEVADA
M.N. REBALEATI, RECORDER
FILE NO. 175937
FEES 11.50

BOOK 340 PAGE 47

175938

Certificate of Location
Lode Mining Claim

TO ALL WHOM IT MAY CONCERN

The undersigned hereby tifies that he has caused to be located the Huge No. 44 Lode Mining Claim in Eureka County Nevada, on the 5TH DAY OF JANUARY, 2001

Name and mailing address of locator:

John Gardiner
14247 West Iliff Avenue,
Lakewood, Co. 80228-5421

The Claims Corners have following markings:


<i>Loon</i>	<i>Markings</i>	<i>Description</i>
No. 1:	Corner	SW Corner Huge No. <u>44</u> Claim
No. 2:	Corner	SE Corner Huge No. <u>44</u> Claim
No. 3:	Corner	NE Corner Huge No. <u>44</u> Claim
No. 4:	Corner	NW Corner Huge No. <u>44</u> Claim

* - Metal tags used to mark posts. The work of location consisted of making a claim map as provided in NRS 517.040

The Claim is approximately 1,500 feet long and 600 feet wide such that 1,450 feet are claimed in a north directn and 50 feet are claimed in a south direction from the point of discovery (monument location), at which this Notice of Location is posted, together with 300 feet on each side of the mument of location and center line of the Claim. The general course of the lode or vein is from north to the south direction.

General Location Description: This claim lies in the Beowawe Mining District located approximately 5 miles Stheast of Beowawe, located in Eureka County, Nevada. The claim occurs in Township 3 Range 4E NE Corner of Section 20, East of the Mount Diablo Meridian.

SIGNATURE OF LOCATOR:


2-12
By: John Gardiner - (Claimant)

BOOK 340 PAGE 48
OFFICIAL RECORDS
RECORDED AT THE REQUEST OF
John Gardiner
01 MAR -9 PM 3:43
EUREKA COUNTY NEVADA
M.N. REBALEATI, RECORDER
FILE NO. 11150

175938

BOOK 340 PAGE 048

175939

**Certificate of Location
Lode Mining Claim**

TO ALL WHOM IT MAY CONCERN

The undersigned hereby certifies that he has caused to be located the Huge No. 45 Lode Mining Claim in Eureka County, Nevada, on the 5TH DAY OF JANUARY, 2001

Name and mailing address locator:

John Gardiner
14247 West Iliff Avenue,
Lakewood, Co. 80228-5421

The Claims Corners have the following markings:

	Loca	Markings	Description
No. 1:	SW Corner	SW Corner Huge No. <u>45</u> Claim	1 1/2" x 1 1/2" wooden post
No. 2:	SE Corner	SE Corner Huge No. <u>45</u> Claim	1 1/2" x 1 1/2" wooden post
No. 3:	NE Corner	NE Corner Huge No. <u>45</u> Claim	1 1/2" x 1 1/2" wooden post
No. 4:	NW Corner	NW Corner Huge No. <u>45</u> Claim	1 1/2" x 1 1/2" wooden post

* - Metal tags used to mark posts. The work of location consisted of making a claim map as provided in NRS 517.040

The Claim is approximately 1,500 feet long and 600 feet wide such that 1,450 feet are claimed in a north direction and 50 feet are claimed in a south direction from the point of discovery (monument of location), at which this Notice of Location is posted, together with 300 feet on each side of the monument of location and center line of the Claim. The general course of the lode or vein is from north to the south direction.

General Location description: This claim lies in the Beowawe Mining District located approximately 5 miles Southeast of Beowawe, located in Eureka County, Nevada. The claim occurs in Township 30N Range 49E NE Corner of Section 20, East of the Mount Diablo Meridian.

SIGNATURE OF LOCATOR:

John Gardiner

2-12

By: John Gardiner - (Claimant)

BOOK 340 PAGE 49
OFFICIAL RECORDS
RECORDED AT THE REQUEST OF
John Gardiner
01 MAR -9 PM 3:43

EUREKA COUNTY NEVADA
M.H. REBALEATI, RECORDER
FILE NO. 175939 FEES 11.50

BOOK 340 PAGE 049

175940

**Certificate of Location
Lode Mining Claim**

TO ALL WHOM IT MAY CONCERN

The undersigned hereby certifies that he has caused to be located the Huge No. 46 Lode Mining Claim in Eureka County, Nevada, on the 5TH DAY OF JANUARY, 2001

Name and mailing address locator:

John Gardiner
14247 West Iliff Avenue,
Lakewood, Co. 80228-5421

The Claims Corners have the following markings:



	Location	Markings	Description
No. 1:	SW Corner	SW Corner Huge No. <u>46</u> Claim	1 1/2" x 1 1/2" wooden post
No. 2:	SE Corner	SE Corner Huge No. <u>46</u> Claim	1 1/2" x 1 1/2" wooden post
No. 3:	NE Corner	NE Corner Huge No. <u>46</u> Claim	1 1/2" x 1 1/2" wooden post
No. 4:	NW Corner	NW Corner Huge No. <u>46</u> Claim	1 1/2" x 1 1/2" wooden post

* - Metal tags used to mark posts. The work of location consisted of making a claim map as provided in NRS 517.040

The Claim is approximately 1,500 feet long and 600 feet wide such that 1,450 feet are claimed in a north direction and 50 feet are claimed in a south direction from the point of discovery (monument of location), at which this Notice of Location is posted, together with 300 feet on each side of the monument of location and center line of the Claim. The general course of the lode or vein is from north to the south direction.

General Location description: This claim lies in the Beowawe Mining District located approximately 5 miles Southeast of Beowawe, located in Eureka County, Nevada. The claim occurs in Township 30N, Range 46E, NW Corner of Section 20, East of the Mount Diablo Meridian.

SIGNATURE OF LOCATOR:



By: John Gardiner - (Claimant)

BOOK 340 PAGE 50
OFFICIAL RECORDS
RECORDED AT THE REQUEST OF
John Gardiner
01 MAR -9 PM 3:43

EUREKA COUNTY NEVADA
H.N. REBALEATI, RECORDER
FILE NO. 175940 FEES 11.50

175941

**Certificate of Location
Lode Mining Claim**

TO ALL WHOM IT MAY CONCERN

The undersigned hereby certifies that he has caused to be located the Huge No. 47 Lode Mining Claim in Eureka County, Nevada, on the 5TH DAY OF JANUARY, 2001

Name and mailing address locator:

John Gardiner
14247 West Iliff Avenue,
Lakewood, Co. 80228-5421

The Claims Corners have the following markings:



	Loca	Markings	Description
No. 1:	SW Corner	SW Corner Huge No. <u>47</u> Claim	1 1/2" x 1 1/2" wooden post
No. 2:	SE Corner	SE Corner Huge No. <u>47</u> Claim	1 1/2" x 1 1/2" wooden post
No. 3:	NE Corner	NE Corner Huge No. <u>47</u> Claim	1 1/2" x 1 1/2" wooden post
No. 4:	NW Corner	NW Corner Huge No. <u>47</u> Claim	1 1/2" x 1 1/2" wooden post

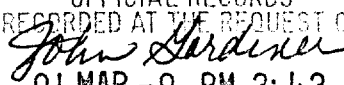
* - Metal tags used to mark allots. The work of location consisted of making a claim map as provided in NRS 517.040

The Claim is approximately 1,500 feet long and 600 feet wide such that 1,450 feet are claimed in a north direction and 50 feet are claimed in a south direction from the point of discovery (monument of location), at which this Notice of Location is posted, together with 300 feet on each side of the monument of location and center line of the Claim. The general course of the lode or vein is from north to the south direction.

General Location description: This claim lies in the Beowawe Mining District located approximately 5 miles Southeast of Beowawe, located in Eureka County, Nevada. The claim occurs in Township 3N Range 49E NW Corner of Section 20, East of the Mount Diablo Meridian.

SIGNATURE OF LOCATOR:



By: John Gardiner - (Claimant)

BOOK 340 PAGE 51
OFFICIAL RECORDS
RECORDED AT THE REQUEST OF

01 MAR -9 PM 3:43

EUREKA COUNTY NEVADA
M.N. REBALEATI, RECORDER
FILE NO. 11.50

175941

BOOK 340 PAGE 051

175942

Certificate of Location Lode Mining Claim

TO ALL WHOM IT MAY CONCERN

The undersigned hereby certifies that he has caused to be located the Huge No. 48 Lode Mining Claim in Eureka County, Nevada, on the 5TH DAY OF JANUARY, 2001

Name and mailing address locator:

John Gardiner
14247 West Iliff Avenue,
Lakewood, Co. 80228-5421

The Claims Corners have the following markings:


	Loca	Markings	Description
No. 1:	S Corner	SW Corner Huge No. <u>48</u> Claim	1 1/2" x 1 1/2" wooden post
No. 2:	Corner	SE Corner Huge No. <u>48</u> Claim	1 1/2" x 1 1/2" wooden post
No. 3:	Corner	NE Corner Huge No. <u>48</u> Claim	1 1/2" x 1 1/2" wooden post
No. 4:	N Corner	NW Corner Huge No. <u>48</u> Claim	1 1/2" x 1 1/2" wooden post

* - Metal tags used to mark allots. The work of location consisted of making a claim map as provided in NRS 517.040

The Claim is approximately 1,500 feet long and 600 feet wide such that 1,450 feet are claimed in a north direction and 50 feet are claimed in a south direction from the point of discovery (monument of location), at which this Notice of Location is posted, together with 300 feet on each side of the monument of location and center line of the Claim. The general course of the lode or vein is from north to the south direction.

General Location description: This claim lies in the Beowawe Mining District located approximately 5 miles Southeast of Beowawe, located in Eureka County, Nevada. The claim occurs in Township 30N Range 19E NW Corner of Section 20, East of the Mount Diablo Meridian.

SIGNATURE OF LOCATOR:


By: John Gardiner - (Claimant)

BOOK 340 PAGE 52
OFFICIAL RECORDS
RECORDED AT THE REQUEST OF
John Gardiner
01 MAR -9 PM 3:43

EUREKA COUNTY NEVADA
M.N. REBALEATI, RECORDER
FILE NO. FEES 11.00

BOOK 340 PAGE 052

175942

175943

**Certificate of Location
Lode Mining Claim**

TO ALL WHOM IT MAY CONCERN

The undersigned hereby certifies that he has caused to be located the Huge No. 49 Lode Mining Claim in Eureka County, Nevada, on the 5TH DAY OF JANUARY, 2001

Name and mailing address locator:

John Gardiner
14247 West Iliff Avenue,
Lakewood, Co. 80228-5421

The Claims Corners have the following markings:


	Loca	Markings	Description
No. 1:	S Corner	SW Corner Huge No. <u>49</u> Claim	1 1/2" x 1 1/2" wooden post
No. 2:	S Corner	SE Corner Huge No. <u>49</u> Claim	1 1/2" x 1 1/2" wooden post
No. 3:	N Corner	NE Corner Huge No. <u>49</u> Claim	1 1/2" x 1 1/2" wooden post
No. 4:	N Corner	NW Corner Huge No. <u>49</u> Claim	1 1/2" x 1 1/2" wooden post

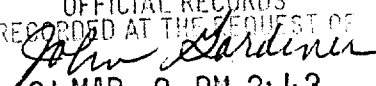
* - Metal tags used to mark all sts. The work of location consisted of making a claim map as provided in NRS 517.040

The Claim is approximately 1,500 feet long and 600 feet wide such that 1,450 feet are claimed in a north direction and 50 feet are claimed in a south direction from the point of discovery (monument of location), at which this Notice of Location is posted, together with 300 feet on each side of the monument of location and center line of the Claim. The general course of the lode or vein is from north to the south direction.

General Location description: This claim lies in the Beowawe Mining District located approximately 5 miles Southeast of Beowawe, located in Eureka County, Nevada. The claim occurs in Township 30N, Range 49E, 12 Corner of Section 20, East of the Mount Diablo Meridian.

SIGNATURE OF LOCATOR:


By: John Gardiner - (Claimant)

BOOK 340 PAGE 53
OFFICIAL RECORDS
RECORDED AT THE REQUEST OF

01 MAR -9 PM 3:43

EUREKA COUNTY NEVADA
M.N. REBALEATI, RECORDER
FILE NO. FEES 11.50

175943

BOOK 340 PAGE 053

175944

Certificate of Location
Lode Mining Claim

TO ALL WHOM IT MAY CONCERN

The undersigned hereby certifies that he has caused to be located the Huge No. 50 Lode Mining Claim in Eureka County, Nevada, on the 5TH DAY OF JANUARY, 2001

Name and mailing address locator:

John Gardiner
14247 West Iliff Avenue,
Lakewood, Co. 80228-5421

The Claims Corners have the following markings:


	Location	Markings	Description
No. 1:	SW Corner	SW Corner Huge No. <u>50</u> Claim	1 1/2" x 1 1/2" wooden post
No. 2:	SE Corner	SE Corner Huge No. <u>50</u> Claim	1 1/2" x 1 1/2" wooden post
No. 3:	NE Corner	NE Corner Huge No. <u>50</u> Claim	1 1/2" x 1 1/2" wooden post
No. 4:	NW Corner	NW Corner Huge No. <u>50</u> Claim	1 1/2" x 1 1/2" wooden post


* - Metal tags used to mark all ts. The work of location consisted of making a claim map as provided in NRS 517.040

The Claim is approximately 1,500 feet long and 600 feet wide such that 1,450 feet are claimed in a north direction and 50 feet are claimed in a south direction from the point of discovery (monument of location), at which this Notice of Location is posted, together with 300 feet on each side of the monument of location and center line of the Claim. The general course of the lode or vein is from north to the south direction.

General Location description: This claim lies in the Beowawe Mining District located approximately 5 miles Southeast of Beowawe, located in Eureka County, Nevada. The claim occurs in Township 30N Range 4E NE Corner of Section 20, East of the Mount Diablo Meridian.

SIGNATURE OF LOCATOR:


By: John Gardiner - (Claimant)

BOOK 340 PAGE 54
OFFICIAL RECORDS
RECORDED AT THE REQUEST OF

01 MAR -9 PM 3:43

EUREKA COUNTY NEVADA
M.H. REBALEATI, RECORDER
FILE NO. 175944 FEES 11.50

175945

**Certificate of Location
Lode Mining Claim**

TO ALL WHOM IT MAY CONCERN

The undersigned hereby certifies that he has caused to be located the Lode No. 51 Lode Mining Claim in Eureka County, Nevada, on the 5TH DAY OF JANUARY, 2001

Name and mailing address locator:

John Gardiner
14247 West Iliff Avenue,
Lakewood, Co. 80228-5421

The Claims Corners have the following markings:



	Location	Markings	Description
No. 1:	SW Corner	SW Corner Lode No. <u>51</u> Claim	1 1/2" x 1 1/2" wooden post
No. 2:	SE Corner	SE Corner Lode No. <u>51</u> Claim	1 1/2" x 1 1/2" wooden post
No. 3:	NE Corner	NE Corner Lode No. <u>51</u> Claim	1 1/2" x 1 1/2" wooden post
No. 4:	NW Corner	NW Corner Lode No. <u>51</u> Claim	1 1/2" x 1 1/2" wooden post


* - Metal tags used to mark all sites. The work of location consisted of making a claim map as provided in NRS 517.040

The Claim is approximately 1,500 feet long and 600 feet wide such that 1,450 feet are claimed in a north direction and 50 feet are claimed in a south direction from the point of discovery (monument of location), at which this Notice of Location is posted, together with 300 feet on each side of the monument of location and center line of the Claim. The general course of the lode or vein is from north to the south direction.

General Location description: This claim lies in the Beowawe Mining District located approximately 5 miles Southeast of Beowawe, located in Eureka County, Nevada. The claim occurs in Township 30N Range 4E NE Corner of Section 20, East of the Mount Diablo Meridian.

SIGNATURE OF LOCATOR:



By: John Gardiner - (Claimant)

BOOK 340 PAGE 55
OFFICIAL RECORDS
RECORDED AT THE REQUEST OF

01 MAR -9 PM 3:43

EUREKA COUNTY NEVADA
M.N. REBALEATI, RECORDER
FILE NO. FEES 11.00

175945

BOOK 340 PAGE 055

175946

Certificate of Location
Lode Mining Claim

TO ALL WHOM IT MAY CONCERN

The undersigned hereby certifies that he has caused to be located the Huge No. 52 Lode Mining Claim in Eureka County, Nevada, on the 57th Day of January 2001

Name and mailing address locator:

John Gardiner
14247 West Iliff Avenue,
Lakewood, Co. 80228-5421

The Claims Corners have the following markings:


	Locat	Markings	Description
No. 1:	SW corner	SW Corner Huge No. <u>52</u> Claim	1 1/2" x 1 1/2" wooden post
No. 2:	SE corner	SE Corner Huge No. <u>52</u> Claim	1 1/2" x 1 1/2" wooden post
No. 3:	NE corner	NE Corner Huge No. <u>52</u> Claim	1 1/2" x 1 1/2" wooden post
No. 4:	NW corner	NW Corner Huge No. <u>52</u> Claim	1 1/2" x 1 1/2" wooden post

* - Metal tags used to mark all ts. The work of location consisted of making a claim map as provided in NRS 517.040

The Claim is approximately 1,500 feet long and 600 feet wide such that 1,450 feet are claimed in a north direction and 50 feet are claimed in a south direction from the point of discovery (monument of location), at which this Notice of Location is posted, together with 300 feet on each side of the monument of location and center line of the Claim. The general course of the lode or vein is from north to the south direction.

General Location Description: This claim lies in the Beowawe Mining District located approximately 5 miles Southeast of Beowawe, located in Eureka County, Nevada. The claim occurs in Township 30N R. 4E NE Corner of Section 20, East of the Mount Diablo Meridian.

SIGNATURE OF LOCATOR:


By: John Gardiner - (Claimant)

BOOK 340 PAGE 56
OFFICIAL RECORDS
RECORDED AT THE REQUEST OF
John Gardiner
01 MAR -9 PM 3:44

EUREKA COUNTY NEVADA
M.N. REBALEATI, RECORDER
FILE NO. FEES 11.50

BOOK 340 PAGE 056

175946

175947

**Certificate of Location
Lode Mining Claim**

TO ALL WHOM IT MAY CONCERN

The undersigned hereby certifies that he has caused to be located the Huge No. 53 Lode Mining Claim in Eureka County, Nevada, on the 5TH DAY OF JANUARY, 2001

Name and mailing address locator:

John Gardiner
14247 West Iliff Avenue,
Lakewood, Co. 80228-5421

The Claims Corners have the following markings:


	Loca	Markings	Description
No. 1:	SW corner	SW Corner Huge No. <u>53</u> Claim	1 1/2" x 1 1/2" wooden post
No. 2:	S corner	SE Corner Huge No. <u>53</u> Claim	1 1/2" x 1 1/2" wooden post
No. 3:	N corner	NE Corner Huge No. <u>53</u> Claim	1 1/2" x 1 1/2" wooden post
No. 4:	NW corner	NW Corner Huge No. <u>53</u> Claim	1 1/2" x 1 1/2" wooden post

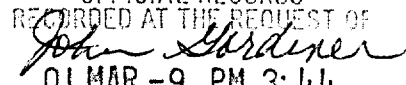
* - Metal tags used to mark all ts. The work of location consisted of making a claim map as provided in NRS 517.040

The Claim is approximately 1,500 feet long and 600 feet wide such that 1,450 feet are claimed in a north direction and 50 feet are claimed in a south direction from the point of discovery (monument of location), at which this Notice of Location is posted, together with 300 feet on each side of the monument of location and center line of the Claim. The general course of the lode or vein is from north to the south direction.

General Location description: This claim lies in the Beowawe Mining District located approximately 5 miles Southeast of Beowawe, located in Eureka County, Nevada. The claim occurs in Township 20N Range 4E NE Corner of Section 20, East of the Mount Diablo Meridian.

SIGNATURE OF LOCATOR:


By: John Gardiner - (Claimant)

BOOK 340 PAGE 57
OFFICIAL RECORDS
RECORDED AT THE REQUEST OF

MAR -9 PM 3:44

EUREKA COUNTY NEVADA
M.N. REALEATI, RECORDER
FILE NO. FEES 11.50

BOOK 340 PAGE 057

175947

175948

**Certificate of Location
Lode Mining Claim**

TO ALL WHOM IT MAY CONCERN

The undersigned hereby certifies that he has caused to be located the Lode No. 54 Lode Mining Claim in Eureka County, Nevada, on the 5TH Day of JANUARY, 2001

Name and mailing address locator:

John Gardiner
14247 West Iliff Avenue,
Lakewood, Co. 80228-5421

The Claims Corners have the following markings:

	Location	Markings	Description
No. 1:	SW Corner	SW Corner Lode No. <u>54</u> Claim	1 1/2" x 1 1/2" wooden post
No. 2:	SE Corner	SE Corner Lode No. <u>54</u> Claim	1 1/2" x 1 1/2" wooden post
No. 3:	NE Corner	NE Corner Lode No. <u>54</u> Claim	1 1/2" x 1 1/2" wooden post
No. 4:	NW Corner	NW Corner Lode No. <u>54</u> Claim	1 1/2" x 1 1/2" wooden post

* - Metal tags used to mark all its. The work of location consisted of making a claim map as provided in NRS 517.040

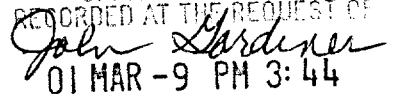
The Claim is approximately 1,500 feet long and 600 feet wide such that 1,450 feet are claimed in a north direction and 50 feet are claimed in a south direction from the point of discovery (monument of location), at which this Notice of Location is posted, together with 300 feet on each side of the monument of location and center line of the Claim. The general course of the lode or vein is from north to the south direction.

General Location description: This claim lies in the Beowawe Mining District located approximately 5 miles Southeast of Beowawe, located in Eureka County, Nevada. The claim occurs in Township 30N Range 4E NE Corner of Section 20, East of the Mount Diablo Meridian.

SIGNATURE OF LOCATOR:



By: John Gardiner - (Claimant)

BOOK 340 PAGE 58
OFFICIAL RECORDS
RECORDED AT THE REQUEST OF

01 MAR -9 PM 3:44

EUREKA COUNTY NEVADA
M.N. REBALEATI, RECORDER
FILE NO. FEES 11.50

BOOK 340 PAGE 58

175948

175949

**Certificate of Location
Lode Mining Claim**

TO ALL WHOM IT MAY CONCERN

The undersigned hereby certifies that he has caused to be located the Huge No. 55 Lode Mining Claim in Eureka County, Nevada, on the 5TH DAY OF JANUARY, 2001

Name and mailing address locator:

John Gardiner
14247 West Iliff Avenue,
Lakewood, Co. 80228-5421

The Claims Corners have the following markings:



	Location	Markings	Description
No. 1:	SW Corner	SW Corner Huge No. <u>55</u> Claim	1 1/2" x 1 1/2" wooden post
No. 2:	SE Corner	SE Corner Huge No. <u>55</u> Claim	1 1/2" x 1 1/2" wooden post
No. 3:	NE Corner	NE Corner Huge No. <u>55</u> Claim	1 1/2" x 1 1/2" wooden post
No. 4:	NW Corner	NW Corner Huge No. <u>55</u> Claim	1 1/2" x 1 1/2" wooden post


* - Metal tags used to mark all ts. The work of location consisted of making a claim map as provided in NRS 517.040

The Claim is approximately 1,500 feet long and 600 feet wide such that 1,450 feet are claimed in a north direction and 50 feet are claimed in a south direction from the point of discovery (monument of location), at which this Notice of Location is posted, together with 300 feet on each side of the monument of location and center line of the Claim. The general course of the lode or vein is from north to the south direction.

General Location description: This claim lies in the Beowawe Mining District located approximately 5 miles Southeast of Beowawe, located in Eureka County, Nevada. The claim occurs in Township 30N Range 4E SW Corner of Section 20, East of the Mount Diablo Meridian.

SIGNATURE OF LOCATOR:



By: John Gardiner - (Claimant)

BOOK 340 PAGE 59
OFFICIAL RECORDS
RECORDED AT THE REQUEST OF

01 MAR -9 PM 3:44

EUREKA COUNTY NEVADA
M.M. REBALEATI, RECORDER
FILE NO. 175949 FEES 11.50

BOOK 340 PAGE 59

175950

**Certificate of Location
Lode Mining Claim**

TO ALL WHOM IT MAY CONCERN

The undersigned hereby certifies that he has caused to be located the Huge No. 56 Lode Mining Claim in Eureka County, Nevada, on the 5TH DAY OF JANUARY, 2001

Name and mailing address locator:

John Gardiner
14247 West Iliff Avenue,
Lakewood, Co. 80228-5421

The Claims Corners have the following markings:

	<i>Location</i>	<i>Markings</i>	<i>Description</i>
No. 1:	SW Corner	SW Corner Huge No. <u>56</u> Claim	1 1/2" x 1 1/2" wooden post
No. 2:	SE Corner	SE Corner Huge No. <u>56</u> Claim	1 1/2" x 1 1/2" wooden post
No. 3:	NE Corner	NE Corner Huge No. <u>56</u> Claim	1 1/2" x 1 1/2" wooden post
No. 4:	NW Corner	NW Corner Huge No. <u>56</u> Claim	1 1/2" x 1 1/2" wooden post

* - Metal tags used to mark all this. The work of location consisted of making a claim map as provided in NRS 517.040

The Claim is approximately 1,500 feet long and 600 feet wide such that 1,450 feet are claimed in a north direction and 50 feet are claimed in a south direction from the point of discovery (monument of location), at which this Notice of Location is posted, together with 300 feet on each side of the monument of location and center line of the Claim. The general course of the lode or vein is from north to the south direction.

General Location description: This claim lies in the Beowawe Mining District located approximately 5 miles Southeast of Beowawe, located in Eureka County, Nevada. The claim occurs in Township 30N Range 49E SW Corner of Section 20, East of the Mount Diablo Meridian.

SIGNATURE OF LOCATOR:

By: John Gardiner - (Claimant)

BOOK 340 PAGE 60
OFFICIAL RECORDS
RECORDED AT THE REQUEST OF
John Gardiner
01 MAR -9 PM 3:44

EUREKA COUNTY NEVADA
M.N. REBALEATI, RECORDER
FILE NO. FEES \$ 11.50

BOOK 340 PAGE 60

175950

175951

**Certificate of Location
Lode Mining Claim**

TO ALL WHOM IT MAY CONCERN

The undersigned hereby certifies that he has caused to be located the Huge No. 57 Lode Mining Claim in Eureka County, Nevada, on the 5TH DAY OF JANUARY, 2001

Name and mailing address locator:

John Gardiner
14247 West Iliff Avenue,
Lakewood, Co. 80228-5421

The Claims Corners have the following markings:

<i>Loca</i>	<i>Markings</i>	<i>Description</i>
No. 1:	SW Corner	SW Corner Huge No. <u>57</u> Claim
No. 2:	SE Corner	SE Corner Huge No. <u>57</u> Claim
No. 3:	NE Corner	NE Corner Huge No. <u>57</u> Claim
No. 4:	NW Corner	NW Corner Huge No. <u>57</u> Claim

* - Metal tags used to mark all this. The work of location consisted of making a claim map as provided in NRS 517.040

The Claim is approximately 1,500 feet long and 600 feet wide such that 1,450 feet are claimed in a north direction and 50 feet are claimed in a south direction from the point of discovery (monument of location), at which this Notice of Location is posted, together with 300 feet on each side of the monument of location and center line of the Claim. The general course of the lode or vein is from north to the south direction.

General Location description: This claim lies in the Beowawe Mining District located approximately 5 miles Southeast of Beowawe, located in Eureka County, Nevada. The claim occurs in Township 30N Range 4E SW Corner of Section 20, East of the Mount Diablo Meridian.

SIGNATURE OF LOCATOR:

John Gardiner
2

By: John Gardiner - (Claimant)

BOOK 340 PAGE 61
OFFICIAL RECORDS
RECORDED AT THE REQUEST OF
John Gardiner
01 MAR -9 PM 3:44

EUREKA COUNTY NEVADA
M.N. REBALEATI, RECORDER
FILE NO. FEES 11.50

175951

BOOK 340 PAGE 061

175952

Certificate of Location Lode Mining Claim

TO ALL WHOM IT MAY CONCERN

The undersigned hereby certifies that he has caused to be located the Lode No. 58 Lode Mining Claim in Eureka County, Nevada, on the 5TH DAY OF JANUARY, 2001

Name and mailing address locator:

John Gardiner
14247 West Iliff Avenue,
Lakewood, Co. 80228-5421

The Claims Corners have the following markings:

	<i>Location</i>	<i>Markings</i>	<i>Description</i>
No. 1:	SW Corner	SW Corner Lode No. <u>58</u> Claim	1 1/2" x 1 1/2" wooden post
No. 2:	SE Corner	SE Corner Lode No. <u>58</u> Claim	1 1/2" x 1 1/2" wooden post
No. 3:	NE Corner	NE Corner Lode No. <u>58</u> Claim	1 1/2" x 1 1/2" wooden post
No. 4:	NW Corner	NW Corner Lode No. <u>58</u> Claim	1 1/2" x 1 1/2" wooden post

* - Metal tags used to mark all sites. The work of location consisted of making a claim map as provided in NRS 517.040

The Claim is approximately 1,500 feet long and 600 feet wide such that 1,450 feet are claimed in a north direction and 50 feet are claimed in a south direction from the point of discovery (monument of location), at which this Notice of Location is posted, together with 300 feet on each side of the monument of location and center line of the Claim. The general course of the lode or vein is from north to the south direction.

General Location description: This claim lies in the Beowawe Mining District located approximately 5 miles Southeast of Beowawe, located in Eureka County, Nevada. The claim occurs in Township 30N Range 9E SW Corner of Section 20, East of the Mount Diablo Meridian.

SIGNATURE OF LOCATOR:

John Gardiner

BOOK 340 PAGE 62
OFFICIAL RECORDS
RECORDED AT THE REQUEST OF
John Gardiner
MAR -9 PM 3:44

By: John Gardiner - (Claimant)

EUREKA COUNTY NEVADA
CLERK OF COUNTY RECORDS
FILE NO. 175952
FEES 11.00

BOOK 340 PAGE 62

175953

**Certificate of Location
Lode Mining Claim**

TO ALL WHOM IT MAY CONCERN

The undersigned hereby certifies that he has caused to be located the Huge No. 59 Lode Mining Claim in Eureka County, Nevada, on the 5TH DAY OF JANUARY, 2001

Name and mailing address locator:

John Gardiner
14247 West Iliff Avenue,
Lakewood, Co. 80228-5421

The Claims Corners have the following markings:

	Loca	Markings	Description
No. 1:	S Corner	SW Corner Huge No. <u>59</u> Claim	1 1/2" x 1 1/2" wooden post
No. 2:	S Corner	SE Corner Huge No. <u>59</u> Claim	1 1/2" x 1 1/2" wooden post
No. 3:	N Corner	NE Corner Huge No. <u>59</u> Claim	1 1/2" x 1 1/2" wooden post
No. 4:	N Corner	NW Corner Huge No. <u>59</u> Claim	1 1/2" x 1 1/2" wooden post

* - Metal tags used to mark all 4s. The work of location consisted of making a claim map as provided in NRS 517.040

The Claim is approximately 1,500 feet long and 600 feet wide such that 1,450 feet are claimed in a north direction and 50 feet are claimed in a south direction from the point of discovery (monument of location), at which this Notice of Location is posted, together with 300 feet on each side of the monument of location and center line of the Claim. The general course of the lode or vein is from north to the south direction.

General Location description: This claim lies in the Beowawe Mining District located approximately 5 miles Southeast of Beowawe, located in Eureka County, Nevada. The claim occurs in Township 3N, Range 4E, SE Corner of Section 20, East of the Mount Diablo Meridian.

SIGNATURE OF LOCATOR:

John Gardiner

BOOK 340 PAGE 63
OFFICIAL RECORDS
RECORDED AT THE REQUEST OF
John Gardiner
01 MAR -9 PM 3:44

By: John Gardiner - (Claimant)

EUREKA COUNTY NEVADA
M.N. REBALEATI, RECORDER
FILE NO. 11.50

BOOK 340 PAGE 063

175953

175954

**Certificate of Location
Lode Mining Claim**

TO ALL WHOM IT MAY CONCERN

The undersigned hereby certifies that he has caused to be located the Huge No. 60 Lode Mining Claim in Eureka County, Nevada, on the 5TH DAY OF JANUARY, 2001

Name and mailing address locator:

John Gardiner
14247 West Iliff Avenue,
Lakewood, Co. 80228-5421

The Claims Corners have the following markings:

	Locs	Markings	Description
No. 1:	SW Corner	SW Corner Huge No. <u>60</u> Claim	1 1/2" x 1 1/2" wooden post
No. 2:	S Corner	SE Corner Huge No. <u>60</u> Claim	1 1/2" x 1 1/2" wooden post
No. 3:	N Corner	NE Corner Huge No. <u>60</u> Claim	1 1/2" x 1 1/2" wooden post
No. 4:	NW Corner	NW Corner Huge No. <u>60</u> Claim	1 1/2" x 1 1/2" wooden post

* - Metal tags used to mark all sets. The work of location consisted of making a claim map as provided in NRS 517.040

The Claim is approximately 1,500 feet long and 600 feet wide such that 1,450 feet are claimed in a north direction and 50 feet are claimed in a south direction from the point of discovery (monument of location), at which this Notice of Location is posted, together with 300 feet on each side of the monument of location and center line of the Claim. The general course of the lode or vein is from north to the south direction.

General Location description: This claim lies in the Beowawe Mining District located approximately 5 miles Southeast of Beowawe, located in Eureka County, Nevada. The claim occurs in Township 30N, Range 19E, SE Corner of Section 20, East of the Mount Diablo Meridian.

SIGNATURE OF LOCATOR:

John Gardiner

By: John Gardiner - (Claimant)

BOOK 340 PAGE 64
OFFICIAL RECORDS
RECORDED AT THE REQUEST OF
John Gardiner
01 MAR -9 PM 3:45

EUREKA COUNTY NEVADA
M.N. REBALEATI, RECORDER
FILE NO. FEES 11.50

175954

BOOK 340 PAGE 64

175955

Certificate of Location
Lode Mining Claim

TO ALL WHOM IT MAY CONCERN

The undersigned hereby certifies that he has caused to be located the Huge No. 61 Lode Mining Claim in Eureka County, Nevada, on the 5th Day of January, 2001

Name and mailing address locator:

John Gardiner
14247 West Iliff Avenue,
Lakewood, Co. 80228-5421

The Claims Corners have the following markings:

	Loca	Markings	Description
No. 1:	S ^W Corner	SW Corner Huge No. <u>61</u> Claim	1 1/2" x 1 1/2" wooden post
No. 2:	S ^E Corner	SE Corner Huge No. <u>61</u> Claim	1 1/2" x 1 1/2" wooden post
No. 3:	N ^E Corner	NE Corner Huge No. <u>61</u> Claim	1 1/2" x 1 1/2" wooden post
No. 4:	N ^W Corner	NW Corner Huge No. <u>61</u> Claim	1 1/2" x 1 1/2" wooden post

* - Metal tags used to mark stakes. The work of location consisted of making a claim map as provided in NRS 517.040

The Claim is approximately 1,500 feet long and 600 feet wide such that 1,450 feet are claimed in a north direction and 50 feet are claimed in a south direction from the point of discovery (monument of location), at which this Notice of Location is posted, together with 300 feet on each side of the monument of location and center line of the Claim. The general course of the lode or vein is from north to the south direction.

General Location description: This claim lies in the Beowawe Mining District located approximately 5 miles Southeast of Beowawe, located in Eureka County, Nevada. The claim occurs in Township 30N Range 4E SE Corner of Section 20, East of the Mount Diablo Meridian.

SIGNATURE OF LOCATOR:

By: John Gardiner (Claimant)

BOOK 340 PAGE 65
OFFICIAL RECORDS
RECORDED AT THE REQUEST OF
John Gardiner
01 MAR -9 PM 3:45

EUREKA COUNTY NEVADA
M.N. REBALCATEL RECORDER
FILE NO. FEES 11.50

BOOK 340 PAGE 065

175955

175956

**Certificate of Location
Lode Mining Claim**

TO ALL WHOM IT MAY CONCERN

The undersigned hereby certifies that he has caused to be located the Huge No. 62 Lode Mining Claim in Eureka County, Nevada, on the 5TH DAY OF JANUARY, 2001

Name and mailing address locator:

John Gardiner
14247 West Iliff Avenue,
Lakewood, Co. 80228-5421

The Claims Corners have the following markings:


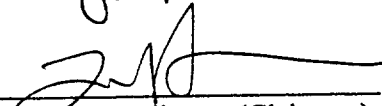
	Loca	Markings	Description
No. 1:	SW corner	SW Corner Huge No. <u>62</u> Claim	1 1/2" x 1 1/2" wooden post
No. 2:	SE corner	SE Corner Huge No. <u>62</u> Claim	1 1/2" x 1 1/2" wooden post
No. 3:	NE corner	NE Corner Huge No. <u>62</u> Claim	1 1/2" x 1 1/2" wooden post
No. 4:	NW corner	NW Corner Huge No. <u>62</u> Claim	1 1/2" x 1 1/2" wooden post

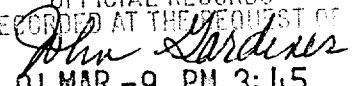
* - Metal tags used to mark all ts. The work of location consisted of making a claim map as provided in NRS 517.040

The Claim is approximately 1,500 feet long and 600 feet wide such that 1,450 feet are claimed in a north direction and 50 feet are claimed in a south direction from the point of discovery (monument of location), at which this Notice of Location is posted, together with 300 feet on each side of the monument of location and center line of the Claim. The general course of the lode or vein is from north to the south direction.

General Location description: This claim lies in the Beowawe Mining District located approximately 5 miles Southeast of Beowawe, located in Eureka County, Nevada. The claim occurs in Township 30N, Range 9E, SE Corner of Section 20, East of the Mount Diablo Meridian.

SIGNATURE OF LOCATOR:



By: John Gardiner - (Claimant)

BOOK 340 PAGE 66
OFFICIAL RECORDS
RECORDED AT THE REQUEST OF

01 MAR -9 PM 3:45

EUREKA COUNTY NEVADA
M.N. REBALEATI, RECORDER
FILE NO. FEES 11.50

BOOK 340 PAGE 066

175956

175957

Certificate of Location Lode Mining Claim

TO ALL WHOM IT MAY CONCERN

The undersigned hereby certifies that he has caused to be located the Huge No. 63 Lode Mining Claim in Eureka County, Nevada, on the 5TH DAY OF JANUARY, 2001

Name and mailing address locator:

John Gardiner
14247 West Iliff Avenue,
Lakewood, Co. 80228-5421

The Claims Corners have the following markings:

	<i>Location</i>	<i>Markings</i>	<i>Description</i>
No. 1:	SW Corner	SW Corner Huge No. <u>63</u> Claim	1 1/2" x 1 1/2" wooden post
No. 2:	SE Corner	SE Corner Huge No. <u>63</u> Claim	1 1/2" x 1 1/2" wooden post
No. 3:	NE Corner	NE Corner Huge No. <u>63</u> Claim	1 1/2" x 1 1/2" wooden post
No. 4:	NW Corner	NW Corner Huge No. <u>63</u> Claim	1 1/2" x 1 1/2" wooden post

* - Metal tags used to mark all is. The work of location consisted of making a claim map as provided in NRS 517.040

The Claim is approximately 1,500 feet long and 600 feet wide such that 1,450 feet are claimed in a north direction and 50 feet are claimed in a south direction from the point of discovery (monument of location), at which this Notice of Location is posted, together with 300 feet on each side of the monument of location and center line of the Claim. The general course of the lode or vein is from north to the south direction.

General Location description: This claim lies in the Beowawe Mining District located approximately 5 miles Southeast of Beowawe, located in Eureka County, Nevada. The claim occurs in Township 30N Range 49E SE Corner of Section 20, East of the Mount Diablo Meridian.

SIGNATURE OF LOCATOR:

By: John Gardiner
John Gardiner - (Claimant)

BOOK 340 PAGE 67
OFFICIAL RECORDS
RECORDED AT THE REQUEST OF
John Gardiner
01 MAR -9 PM 3:45

EUREKA COUNTY NEVADA
M.H. REBALEATI, RECORDER
FILE NO. FEES 11.50

BOOK 340 PAGE 67

175957

175958

**Certificate of Location
Lode Mining Claim**

TO ALL WHOM IT MAY CONCERN

The undersigned hereby certifies that he has caused to be located the Huge No. 64 Lode Mining Claim in Eureka County, Nevada, on the 5TH DAY OF JANUARY, 2001

Name and mailing address locator:

John Gardiner
14247 West Iliff Avenue,
Lakewood, Co. 80228-5421

The Claims Corners have the following markings:


	Location	Markings	Description
No. 1:	SW corner	SW Corner Huge No. <u>64</u> Claim	1 1/2" x 1 1/2" wooden post
No. 2:	SE corner	SE Corner Huge No. <u>64</u> Claim	1 1/2" x 1 1/2" wooden post
No. 3:	NE corner	NE Corner Huge No. <u>64</u> Claim	1 1/2" x 1 1/2" wooden post
No. 4:	NW corner	NW Corner Huge No. <u>64</u> Claim	1 1/2" x 1 1/2" wooden post

* - Metal tags used to mark all ts. The work of location consisted of making a claim map as provided in NRS 517.040

The Claim is approximately 1,500 feet long and 600 feet wide such that 1,450 feet are claimed in a north direction and 50 feet are claimed in a south direction from the point of discovery (monument of location), at which this Notice of Location is posted, together with 300 feet on each side of the monument of location and center line of the Claim. The general course of the lode or vein is from north to the south direction.

General Location description: This claim lies in the Beowawe Mining District located approximately 5 miles Southeast of Beowawe, located in Eureka County, Nevada. The claim occurs in Township 20N Range 49E SW Corner of Section 20, East of the Mount Diablo Meridian.

SIGNATURE OF LOCATOR:


By: John Gardiner - (Claimant)

BOOK 340 PAGE 68
OFFICIAL RECORDS
RECORDED AT THE REQUEST OF
John Gardiner
01 MAR -9 PM 3:45

EUREKA COUNTY NEVADA
M.N. REBALEATI, RECORDER
FILE NO. FEES 11.50

BOOK 340 PAGE 068

175958

175959

**Certificate of Location
Lode Mining Claim**

TO ALL WHOM IT MAY CONCERN

The undersigned hereby certifies that he has caused to be located the Lode No. 65 Lode Mining Claim in Eureka County, Nevada, on the 5TH DAY OF JANUARY, 2001

Name and mailing address locator:

John Gardiner
14247 West Iliff Avenue,
Lakewood, Co. 80228-5421

The Claims Corners have the following markings:

	Loca	Markings	Description
No. 1:	SW Corner	SW Corner Lode No. <u>65</u> Claim	1 1/2" x 1 1/2" wooden post
No. 2:	SE Corner	SE Corner Lode No. <u>65</u> Claim	1 1/2" x 1 1/2" wooden post
No. 3:	NE Corner	NE Corner Lode No. <u>65</u> Claim	1 1/2" x 1 1/2" wooden post
No. 4:	NW Corner	NW Corner Lode No. <u>65</u> Claim	1 1/2" x 1 1/2" wooden post

* - Metal tags used to mark allots. The work of location consisted of making a claim map as provided in NRS 517.040

The Claim is approximately 1,500 feet long and 600 feet wide such that 1,450 feet are claimed in a north direction and 50 feet are claimed in a south direction from the point of discovery (monument of location), at which this Notice of Location is posted, together with 300 feet on each side of the monument of location and center line of the Claim. The general course of the lode or vein is from north to the south direction.

General Location description: This claim lies in the Beowawe Mining District located approximately 5 miles Southeast of Beowawe, located in Eureka County, Nevada. The claim occurs in Township 30N Range 10E SW Corner of Section 20, East of the Mount Diablo Meridian.

SIGNATURE OF LOCATOR:

By: John Gardiner - (Claimant)

BOOK 340 PAGE 69
OFFICIAL RECORDS
RECORDED AT THE REQUEST OF
John Gardiner
01 MAR -9 PM 3:45

EUREKA COUNTY NEVADA
M.N. REBALEATI, RECORDER
FILE NO. FEES 11.50

BOOK 340 PAGE 69

175959

175960

Certificate of Location
Lode Mining Claim

TO ALL WHOM IT MAY CONCERN

The undersigned hereby certifies that he has caused to be located the Lode No. 66 Lode Mining Claim in Eureka County, Nevada, on the 5TH DAY OF JANUARY, 2001

Name and mailing address locator:

John Gardiner
14247 West Iliff Avenue,
Lakewood, Co. 80228-5421

The Claims Corners have the following markings:



	Location	Markings	Description
No. 1:	SW Corner	SW Corner Lode No. <u>66</u> Claim	1 1/2" x 1 1/2" wooden post
No. 2:	SE Corner	SE Corner Lode No. <u>66</u> Claim	1 1/2" x 1 1/2" wooden post
No. 3:	NE Corner	NE Corner Lode No. <u>66</u> Claim	1 1/2" x 1 1/2" wooden post
No. 4:	NW Corner	NW Corner Lode No. <u>66</u> Claim	1 1/2" x 1 1/2" wooden post


* - Metal tags used to mark all this. The work of location consisted of making a claim map as provided in NRS 517.040

The Claim is approximately 1,500 feet long and 600 feet wide such that 1,450 feet are claimed in a north direction and 50 feet are claimed in a south direction from the point of discovery (monument of location), at which this Notice of Location is posted, together with 300 feet on each side of the monument of location and center line of the Claim. The general course of the lode or vein is from north to the south direction.

General Location description: This claim lies in the Beowawe Mining District located approximately 5 miles Southeast of Beowawe, located in Eureka County, Nevada. The claim occurs in Township 30N Range 4E SW Corner of Section 20, East of the Mount Diablo Meridian.

SIGNATURE OF LOCATOR:



By: John Gardiner - (Claimant)

BOOK 340 PAGE 70
OFFICIAL RECORDS
RECORDED AT THE REQUEST OF

01 MAR -9 PM 3:45

EUREKA COUNTY NEVADA
M.N. REBALEATI, RECORDER
FILE NO. 175960 FEES 11.50

BOOK 340 PAGE 70

175960

175961

**Certificate of Location
Lode Mining Claim**

TO ALL WHOM IT MAY CONCERN

The undersigned hereby certifies that he has caused to be located the Lode No. 67 Lode Mining Claim in Eureka County, Nevada, on the 5TH DAY OF JANUARY, 2001

Name and mailing address locator:

John Gardiner
14247 West Iliff Avenue,
Lakewood, Co. 80228-5421

The Claims Corners have the following markings:

	Location	Markings	Description
No. 1:	SW Corner	SW Corner Lode No. <u>67</u> Claim	1 1/2" x 1 1/2" wooden post
No. 2:	SE Corner	SE Corner Lode No. <u>67</u> Claim	1 1/2" x 1 1/2" wooden post
No. 3:	NE Corner	NE Corner Lode No. <u>67</u> Claim	1 1/2" x 1 1/2" wooden post
No. 4:	NW Corner	NW Corner Lode No. <u>67</u> Claim	1 1/2" x 1 1/2" wooden post

* - Metal tags used to mark all sites. The work of location consisted of making a claim map as provided in NRS 517.040

The Claim is approximately 1,500 feet long and 600 feet wide such that 1,450 feet are claimed in a north direction and 50 feet are claimed in a south direction from the point of discovery (monument of location), at which this Notice of Location is posted, together with 300 feet on each side of the monument of location and center line of the Claim. The general course of the lode or vein is from north to the south direction.

General Location description: This claim lies in the Beowawe Mining District located approximately 5 miles Southeast of Beowawe, located in Eureka County, Nevada. The claim occurs in Township 30N Range 9E SW Corner of Section 20, East of the Mount Diablo Meridian.

SIGNATURE OF LOCATOR:

By: John Gardiner
John Gardiner - (Claimant)

BOOK 340 PAGE 71
OFFICIAL RECORDS
RECORDED AT THE REQUEST OF
John Gardiner
01 MAR -9 PM 3:45

EUREKA COUNTY NEVADA
M.N. REBALEATI, RECORDER
FILE NO. FEES 11.50

BOOK 340 PAGE 071

175961

175962

**Certificate of Location
Lode Mining Claim**

TO ALL WHOM IT MAY CONCERN

The undersigned hereby certifies that he has caused to be located the Huge No. 68 Lode Mining Claim in Eureka County, Nevada, on the 5TH DAY OF JANUARY, 2001

Name and mailing address locator:

John Gardiner
14247 West Iliff Avenue,
Lakewood, Co. 80228-5421

The Claims Corners have the following markings:

	Loca	Markings	Description
No. 1:	S ^W Corner	SW Corner Huge No. <u>68</u> Claim	1 1/2" x 1 1/2" wooden post
No. 2:	S ^E Corner	SE Corner Huge No. <u>68</u> Claim	1 1/2" x 1 1/2" wooden post
No. 3:	N ^E Corner	NE Corner Huge No. <u>68</u> Claim	1 1/2" x 1 1/2" wooden post
No. 4:	N ^W Corner	NW Corner Huge No. <u>68</u> Claim	1 1/2" x 1 1/2" wooden post

* - Metal tags used to mark allots. The work of location consisted of making a claim map as provided in NRS 517.040

The Claim is approximately 1,500 feet long and 600 feet wide such that 1,450 feet are claimed in a north direction and 50 feet are claimed in a south direction from the point of discovery (monument of location), at which this Notice of Location is posted, together with 300 feet on each side of the monument of location and center line of the Claim. The general course of the lode or vein is from north to the south direction.

General Location description: This claim lies in the Beowawe Mining District located approximately 5 miles Southeast of Beowawe, located in Eureka County, Nevada. The claim occurs in Township 30N, Range 46E, SE Corner of Section 20, East of the Mount Diablo Meridian.

SIGNATURE OF LOCATOR:

By: John Gardiner
John Gardiner - (Claimant)

BOOK 340 PAGE 72
OFFICIAL RECORDS
RECORDED AT THE REQUEST OF
John Gardiner
01 MAR -9 PM 3:46

EUREKA COUNTY NEVADA
M.N. REBALEATI, RECORDER
FILE NO. FEES 11.50

BOOK 340 PAGE 072

175962

175963

Certificate of Location
Lode Mining Claim

TO ALL WHOM IT MAY CONCERN

The undersigned hereby certifies that he has caused to be located the Lode No. 69 Lode Mining Claim in Eureka County, Nevada, on the 5TH DAY OF JANUARY, 2001

Name and mailing address locator:

John Gardiner
14247 West Iliff Avenue,
Lakewood, Co. 80228-5421

The Claims Corners have the following markings:

	Location	Markings	Description
No. 1:	SW Corner	SW Corner Lode No. <u>69</u> Claim	1 1/2" x 1 1/2" wooden post
No. 2:	SE Corner	SE Corner Lode No. <u>69</u> Claim	1 1/2" x 1 1/2" wooden post
No. 3:	NE Corner	NE Corner Lode No. <u>69</u> Claim	1 1/2" x 1 1/2" wooden post
No. 4:	NW Corner	NW Corner Lode No. <u>69</u> Claim	1 1/2" x 1 1/2" wooden post

* - Metal tags used to mark all lots. The work of location consisted of making a claim map as provided in NRS 517.040

The Claim is approximately 1,500 feet long and 600 feet wide such that 1,450 feet are claimed in a north direction and 50 feet are claimed in a south direction from the point of discovery (monument of location), at which this Notice of Location is posted, together with 300 feet on each side of the monument of location and center line of the Claim. The general course of the lode or vein is from north to the south direction.

General Location description: This claim lies in the Beowawe Mining District located approximately 5 miles Southeast of Beowawe, located in Eureka County, Nevada. The claim occurs in Township 30N Range 49E SE Corner of Section 20, East of the Mount Diablo Meridian.

SIGNATURE OF LOCATOR:

By: John Gardiner - (Claimant)

BOOK 340 PAGE 73
OFFICIAL RECORDS
RECORDED AT THE REQUEST OF
John Gardiner
01 MAR -9 PM 3:46

EUREKA COUNTY NEVADA
M.N. REBALEATI, RECORDER
FILE NO. 175963
FEES 11.50

80340 PAGE 073

175964

**Certificate of Location
Lode Mining Claim**

TO ALL WHOM IT MAY CONCERN

The undersigned hereby certifies that he has caused to be located the Huge No. 70 Lode Mining Claim in Eureka County, Nevada, on the 5TH DAY OF JANUARY, 2001

Name and mailing address locator:

John Gardiner
14247 West Iliff Avenue,
Lakewood, Co. 80228-5421

The Claims Corners have the following markings:


	Loca	Markings	Description
No. 1:	S Corner	SW Corner Huge No. <u>70</u> Claim	1 1/2" x 1 1/2" wooden post
No. 2:	Corner	SE Corner Huge No. <u>70</u> Claim	1 1/2" x 1 1/2" wooden post
No. 3:	Corner	NE Corner Huge No. <u>70</u> Claim	1 1/2" x 1 1/2" wooden post
No. 4:	N Corner	NW Corner Huge No. <u>70</u> Claim	1 1/2" x 1 1/2" wooden post

* - Metal tags used to mark all sts. The work of location consisted of making a claim map as provided in NRS 517.040

The Claim is approximately 1,500 feet long and 600 feet wide such that 1,450 feet are claimed in a north direction and 50 feet are claimed in a south direction from the point of discovery (monument of location), at which this Notice of Location is posted, together with 300 feet on each side of the monument of location and center line of the Claim. The general course of the lode or vein is from north to the south direction.

General Location description: This claim lies in the Beowawe Mining District located approximately 5 miles Southeast of Beowawe, located in Eureka County, Nevada. The claim occurs in Township 30N Range 4E SE Corner of Section 20, East of the Mount Diablo Meridian.

SIGNATURE OF LOCATOR:


By: John Gardiner - (Claimant)

BOOK 340 PAGE 74
OFFICIAL RECORDS
RECORDED AT THE REQUEST OF
John Gardiner
01 MAR -9 PM 3:46

EUREKA COUNTY NEVADA
M.N. REBALEATI, RECORDER
175964 NO. FEES 11.50

BOOK 340 PAGE 074

175965

**Certificate of Location
Lode Mining Claim**

TO ALL WHOM IT MAY CONCERN

The undersigned hereby certifies that he has caused to be located the Huge No. 71 Lode Mining Claim in Eureka County, Nevada, on the 5TH DAY OF JANUARY, 2001

Name and mailing address locator:

John Gardiner
14247 West Iliff Avenue,
Lakewood, Co. 80228-5421

The Claims Corners have the following markings:

	Loca	Markings	Description
No. 1:	Corner	SW Corner Huge No. <u>71</u> Claim	1 1/2" x 1 1/2" wooden post
No. 2:	Corner	SE Corner Huge No. <u>71</u> Claim	1 1/2" x 1 1/2" wooden post
No. 3:	Corner	NE Corner Huge No. <u>71</u> Claim	1 1/2" x 1 1/2" wooden post
No. 4:	Corner	NW Corner Huge No. <u>71</u> Claim	1 1/2" x 1 1/2" wooden post

* - Metal tags used to mark posts. The work of location consisted of making a claim map as provided in NRS 517.040

The Claim is approximately 1,500 feet long and 600 feet wide such that 1,450 feet are claimed in a north direction and 50 feet are claimed in a south direction from the point of discovery (monument of location), at which this Notice of Location is posted, together with 300 feet on each side of the monument of location and center line of the Claim. The general course of the lode or vein is from north to the south direction.

General Location description: This claim lies in the Beowawe Mining District located approximately 5 miles Southeast of Beowawe, located in Eureka County, Nevada. The claim occurs in Township 30N Range 4E SE Corner of Section 20, East of the Mount Diablo Meridian.

SIGNATURE OF LOCATOR:

By: John Gardiner
John Gardiner - (Claimant)

BOOK 340 PAGE 75
OFFICIAL RECORDS
RECORDED AT THE REQUEST OF
John Gardiner
01 MAR -9 PM 3:46

EUREKA COUNTY NEVADA
MINERAL RIGHTS RECORDER
175965
FEES 11.50

BOOK 340 PAGE 075

175966

**Certificate of Location
Lode Mining Claim**

TO ALL WHOM IT MAY CONCERN

The undersigned hereby certifies that he has caused to be located the Huge No. 72 Lode Mining Claim in Eureka County, Nevada, on the 5TH DAY OF JANUARY, 2001

Name and mailing address locator:

John Gardiner
14247 West Iliff Avenue,
Lakewood, Co. 80228-5421

The Claims Corners have the following markings:



	Loca	Markings	Description
No. 1:	S Corner	SW Corner Huge No. <u>72</u> Claim	1 1/2" x 1 1/2" wooden post
No. 2:	Corner	SE Corner Huge No. <u>72</u> Claim	1 1/2" x 1 1/2" wooden post
No. 3:	Corner	NE Corner Huge No. <u>72</u> Claim	1 1/2" x 1 1/2" wooden post
No. 4:	N Corner	NW Corner Huge No. <u>72</u> Claim	1 1/2" x 1 1/2" wooden post


* - Metal tags used to mark allots. The work of location consisted of making a claim map as provided in NRS 517.040

The Claim is approximately 1,500 feet long and 600 feet wide such that 1,450 feet are claimed in a north direction and 50 feet are claimed in a south direction from the point of discovery (monument of location), at which this Notice of Location is posted, together with 300 feet on each side of the monument of location and center line of the Claim. The general course of the lode or vein is from north to the south direction.

General Location description: This claim lies in the Beowawe Mining District located approximately 5 miles Southeast of Beowawe, located in Eureka County, Nevada. The claim occurs in Township 30N Range 4E SE Corner of Section 20, East of the Mount Diablo Meridian.

SIGNATURE OF LOCATOR:



By: John Gardiner - (Claimant)

BOOK 340 PAGE 76
OFFICIAL RECORDS
RECORDED AT THE REQUEST OF

01 MAR -9 PM 3:46

EUREKA COUNTY, NEVADA
M.N. REBALATI, RECORDER
FILE NO. 175966 FEES 11.50

BOOK 340 PAGE 076

175966

175967

Certificate of Location
Lode Mining Claim

TO ALL WHOM IT MAY CONCERN

The undersigned hereby certifies that he has caused to be located the Huge No. 145 Lode Mining Claim in Eureka County, Nevada, on the 24TH OF FEBRUARY, 2001.

Name and mailing address locator:

John Gardiner
14247 West Iliff Avenue,
Lakewood, Co. 80228-5421

The Claims Corners have the following markings:

	Location	Markings	Description
No. 1:	SW corner	SW Corner Huge No. <u>145</u> Claim	1 1/2" x 1 1/2" wooden post
No. 2:	SE corner	SE Corner Huge No. <u>145</u> Claim	1 1/2" x 1 1/2" wooden post
No. 3:	NE corner	NE Corner Huge No. <u>145</u> Claim	1 1/2" x 1 1/2" wooden post
No. 4:	NW corner	NW Corner Huge No. <u>145</u> Claim	1 1/2" x 1 1/2" wooden post

* - Metal tags used to mark all is. The work of location consisted of making a claim map as provided in NRS 517.040

The Claim is approximately 1,500 feet long and 600 feet wide such that 1,450 feet are claimed in a north direction and 50 feet are claimed in a south direction from the point of discovery (monument of location), at which this Notice of Location is posted, together with 300 feet on each side of the monument of location and center line of the Claim. The general course of the lode or vein is from north to the south direction.

General Location Description: This claim lies in the Beowawe Mining District located approximately 5 miles Southeast of Beowawe, located in Eureka County, Nevada. The claim occurs in Township 30N Range 49E SW Corner of Section 22 East of the Mount Diablo Meridian.

SIGNATURE OF LOCATOR:

By: John Gardiner - (Claimant)

BOOK 340 PAGE 77

BOOK 340 PAGE 77
OFFICIAL RECORDS
RECORDED AT THE REQUEST OF
John Gardiner
01 MAR -9 PM 3:47

EUREKA COUNTY NEVADA
N.M. REDELEATH, RECORDER
FILE NO. FEES 11.50

175967

175968

Certificate of Location
Lode Mining Claim

TO ALL WHOM IT MAY CONCERN

The undersigned hereby certifies that he has caused to be located the Huge No. 146 Lode Mining Claim in Eureka Coun Nevada, on the 24TH of FEBRUARY, 2001.

Name and mailing adds of locator:

John Gardiner
14247 West Iliff Avenue,
Lakewood, Co. 80228-5421

The Claims Corners ha the following markings:

	<i>Location</i>	<i>Markings</i>	<i>Description</i>
No. 1:	Corner	SW Corner Huge No. <u>145</u> Claim	1 1/2" x 1 1/2" wooden post
No. 2:	Corner	SE Corner Huge No. <u>145</u> Claim	1 1/2" x 1 1/2" wooden post
No. 3:	Corner	NE Corner Huge No. <u>145</u> Claim	1 1/2" x 1 1/2" wooden post
No. 4:	Corner	NW Corner Huge No. <u>145</u> Claim	1 1/2" x 1 1/2" wooden post

* - Metal tags used to mark posts. The work of location consisted of making a claim map as provided in NRS 517.040

The Claim is appritmately 1,500 feet long and 600 feet wide such that 1,450 feet are claimed in a north directi and 50 feet are claimed in a south direction from the point of discovery (monument of ation), at which this Notice of Location is posted, together with 300 feet on each side of the mument of location and center line of the Claim. The general course of the lode or vein is from tnorth to the south direction.

General Location:scription: This claim lies in the Beowawe Mining District located approximately 5 miles Smeast of Beowawe, located in Eureka County, Nevada. The claim occurs in Township 36 Range 46 SW Corner of Section 22 East of the Mount Diablo Meridian.

SIGNATURE OF LOCAR:

By: John Gardiner
John Gardiner - (Claimant)

BOOK 340 PAGE 78
OFFICIAL RECORDS
RECORDED AT THE REQUEST OF
John Gardiner
01 MAR -9 PM 3:47

EUREKA COUNTY NEVADA
M.N. REBALEATI, RECORDER
FILE NO. 175968
FEES 11.00

175969

Certificate of Location
Lode Mining Claim

TO ALL WHOM IT MAY CONCERN

The undersigned hereby certifies that he has caused to be located the Huge No. 147 de Mining Claim in Eureka Coun Nevada, on the 24 TH OF FEBRUARY, 2001.

Name and mailing adds of locator:

John Gardiner
14247 West Iliff Avenue,
Lakewood, Co. 80228-5421

The Claims Corners ha the following markings:


	Location	Markings	Description
No. 1:	W Corner	SW Corner Huge No. <u>145</u> Claim	1 1/2" x 1 1/2" wooden post
No. 2:	E Corner	SE Corner Huge No. <u>145</u> Claim	1 1/2" x 1 1/2" wooden post
No. 3:	E Corner	NE Corner Huge No. <u>145</u> Claim	1 1/2" x 1 1/2" wooden post
No. 4:	W Corner	NW Corner Huge No. <u>145</u> Claim	1 1/2" x 1 1/2" wooden post

* - Metal tags used to mark posts. The work of location consisted of making a claim map as provided in NRS 517.040

The Claim is approximately 1,500 feet long and 600 feet wide such that 1,450 feet are claimed in a north directn and 50 feet are claimed in a south direction from the point of discovery (monument location), at which this Notice of Location is posted, together with 300 feet on each side of the monument of location and center line of the Claim. The general course of the lode or vein is from north to the south direction.

General Location Description: This claim lies in the Beowawe Mining District located approximately 5 miles Scheast of Beowawe, located in Eureka County, Nevada. The claim occurs in Township 30 Range 49E SW Corner of Section 22 East of the Mount Diablo Meridian.

SIGNATURE OF LOC OR:


By John Gardiner - (Claimant)

BOOK 340 PAGE 79
OFFICIAL RECORDS
RECORDED AT THE REQUEST OF
John Gardiner
01 MAR -9 PM 3:47

EUREKA COUNTY NEVADA
H.M. REBALEATI, RECORDER
FILE NO. FEES 11.50

BOOK 340 PAGE 079

175969

175970

**Certificate of Location
Lode Mining Claim**

TO ALL WHOM IT MAY CONCERN

The undersigned hereby certifies that he has caused to be located the Huge No. 148 Lode Mining Claim in Eureka County, Nevada, on the 24TH OF FEBRUARY, 2001.

Name and mailing address locator:

John Gardiner
14247 West Iliff Avenue,
Lakewood, Co. 80228-5421

The Claims Corners have the following markings:

	Location	Markings	Description
No. 1:	SW Corner	SW Corner Huge No. <u>148</u> Claim	1 1/2" x 1 1/2" wooden post
No. 2:	SE Corner	SE Corner Huge No. <u>148</u> Claim	1 1/2" x 1 1/2" wooden post
No. 3:	NE Corner	NE Corner Huge No. <u>148</u> Claim	1 1/2" x 1 1/2" wooden post
No. 4:	NW Corner	NW Corner Huge No. <u>148</u> Claim	1 1/2" x 1 1/2" wooden post

* - Metal tags used to mark posts. The work of location consisted of making a claim map as provided in NRS 517.040

The Claim is approximately 1,500 feet long and 600 feet wide such that 1,450 feet are claimed in a north direction and 50 feet are claimed in a south direction from the point of discovery (monument location), at which this Notice of Location is posted, together with 300 feet on each side of the monument of location and center line of the Claim. The general course of the lode or vein is from north to the south direction.

General Location Description: This claim lies in the Beowawe Mining District located approximately 5 miles Southeast of Beowawe, located in Eureka County, Nevada. The claim occurs in Township 36N, Range 49E, SW Corner of Section 22, East of the Mount Diablo Meridian.

SIGNATURE OF LOCATOR:

John Gardiner

By: John Gardiner - (Claimant)

BOOK 340 PAGE 80
OFFICIAL RECORDS
RECORDED AT THE REQUEST OF
John Gardiner
01 MAR -9 PM 3:47

EUREKA COUNTY NEVADA
M.N. REBALEATI, RECORDER
FILE NO. FEES 11.50

BOOK 340 PAGE 80

175970

175971

Certificate of Location
Lode Mining Claim

TO ALL WHOM IT MAY CONCERN

The undersigned hereby certifies that he has caused to be located the Huge No. 149 Lode Mining Claim in Eureka County, Nevada, on the 24TH of FEBRUARY, 2001,

Name and mailing address locator:

John Gardiner
14247 West Iliff Avenue,
Lakewood, Co. 80228-5421

The Claims Corners have the following markings:



	Loc#	Markings	Description
No. 1:	SW Corner	SW Corner Huge No. <u>149</u> Claim	1 1/2" x 1 1/2" wooden post
No. 2:	SE Corner	SE Corner Huge No. <u>149</u> Claim	1 1/2" x 1 1/2" wooden post
No. 3:	NE Corner	NE Corner Huge No. <u>149</u> Claim	1 1/2" x 1 1/2" wooden post
No. 4:	NW Corner	NW Corner Huge No. <u>149</u> Claim	1 1/2" x 1 1/2" wooden post

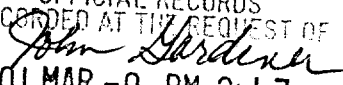
* - Metal tags used to mark posts. The work of location consisted of making a claim map as provided in NRS 517.040

The Claim is approximately 1,500 feet long and 600 feet wide such that 1,450 feet are claimed in a north direction and 50 feet are claimed in a south direction from the point of discovery (monument of location), at which this Notice of Location is posted, together with 300 feet on each side of the monument of location and center line of the Claim. The general course of the lode or vein is from north to the south direction.

General Location Description: This claim lies in the Beowawe Mining District located approximately 5 miles Southeast of Beowawe, located in Eureka County, Nevada. The claim occurs in Township 30N Range 4E SE Corner of Section 22, East of the Mount Diablo Meridian.

SIGNATURE OF LOCATOR:



By: John Gardiner - (Claimant)

BOOK 340 PAGE 81
OFFICIAL RECORDS
RECORDED AT THE REQUEST OF

01 MAR -9 PM 3:47

EUREKA COUNTY NEVADA
M.N. REBALEATI, RECORDER
FILE NO. 175971
FEES 11.50

BOOK 340 PAGE 81

175971

175972

**Certificate of Location
Lode Mining Claim**

TO ALL WHOM IT MAY CONCERN

The undersigned hereby certifies that he has caused to be located the Huge No. 150 Lode Mining Claim in Eureka County, Nevada, on the 24th day of FEBRUARY, 2001,

Name and mailing address locator:

John Gardiner
14247 West Iliff Avenue,
Lakewood, Co. 80228-5421

The Claims Corners have the following markings:

	Location	Markings	Description
No. 1:	SW Corner	SW Corner Huge No. <u>150</u> Claim	1 1/2" x 1 1/2" wooden post
No. 2:	SE Corner	SE Corner Huge No. <u>150</u> Claim	1 1/2" x 1 1/2" wooden post
No. 3:	NE Corner	NE Corner Huge No. <u>150</u> Claim	1 1/2" x 1 1/2" wooden post
No. 4:	NW Corner	NW Corner Huge No. <u>150</u> Claim	1 1/2" x 1 1/2" wooden post

* - Metal tags used to mark all sets. The work of location consisted of making a claim map as provided in NRS 517.040

The Claim is approximately 1,500 feet long and 600 feet wide such that 1,450 feet are claimed in a north direction and 50 feet are claimed in a south direction from the point of discovery (monument of location), at which this Notice of Location is posted, together with 300 feet on each side of the monument of location and center line of the Claim. The general course of the lode or vein is from north to the south direction.

General Location description: This claim lies in the Beowawe Mining District located approximately 5 miles Southeast of Beowawe, located in Eureka County, Nevada. The claim occurs in Township 30N Range 10E SE Corner of Section 22, East of the Mount Diablo Meridian.

SIGNATURE OF LOCATOR:

By: John Gardiner
John Gardiner - (Claimant)

BOOK 340 PAGE 82
OFFICIAL RECORDS
RECORDED AT THE REQUEST OF
John Gardiner
01 MAR -9 PM 3:47

EUREKA COUNTY NEVADA
M.N. REBALANCE RECORDER
FILE NO.

FEES \$ 11.50

175972

BOOK 340 PAGE 082

175973

**Certificate of Location
Lode Mining Claim**

TO ALL WHOM IT MAY CONCERN

The undersigned hereby certifies that he has caused to be located the Huge No. 151 Lode Mining Claim in Eureka County, Nevada, on the 24th DAY OF FEBRUARY, 2001.

Name and mailing address locator:

John Gardiner
14247 West Iliff Avenue,
Lakewood, Co. 80228-5421

The Claims Corners have the following markings:



	Loca	Markings	Description
No. 1:	SW Corner	SW Corner Huge No. <u>151</u> Claim	1 1/2" x 1 1/2" wooden post
No. 2:	SE Corner	SE Corner Huge No. <u>151</u> Claim	1 1/2" x 1 1/2" wooden post
No. 3:	NE Corner	NE Corner Huge No. <u>151</u> Claim	1 1/2" x 1 1/2" wooden post
No. 4:	NW Corner	NW Corner Huge No. <u>151</u> Claim	1 1/2" x 1 1/2" wooden post


* - Metal tags used to mark posts. The work of location consisted of making a claim map as provided in NRS 517.040

The Claim is approximately 1,500 feet long and 600 feet wide such that 1,450 feet are claimed in a north direction and 50 feet are claimed in a south direction from the point of discovery (monument of location), at which this Notice of Location is posted, together with 300 feet on each side of the monument of location and center line of the Claim. The general course of the lode or vein is from north to the south direction.

General Location Description: This claim lies in the Beowawe Mining District located approximately 5 miles Southeast of Beowawe, located in Eureka County, Nevada. The claim occurs in Township 30N Range 4E SE Corner of Section 22, East of the Mount Diablo Meridian.

SIGNATURE OF LOCATOR:



By: John Gardiner - (Claimant)

BOOK 340 PAGE 83
OFFICIAL RECORDS
RECORDED AT THE REQUEST OF

01 MAR -9 PM 3:47

EUREKA COUNTY NEVADA
M.H. REBALEATI, RECORDER
FILE NO. 175973 FEES 11.50

BOOK 340 PAGE 083

175973

175974

Certificate of Location Lode Mining Claim

TO ALL WHOM IT MAY CONCERN

The undersigned hereby certifies that he has caused to be located the Huge No. 152 Lode Mining Claim in Eureka County, Nela, on the 24TH OF FEBRUARY, 2001.

Name and mailing address locator:

John Gardiner
14247 West Iliff Avenue,
Lakewood, Co. 80228-5421

The Claims Corners have the following markings:



	Loca	Markings	Description
No. 1:	SW Corner	SW Corner Huge No. <u>152</u> Claim	1 1/2" x 1 1/2" wooden post
No. 2:	S Corner	SE Corner Huge No. <u>152</u> Claim	1 1/2" x 1 1/2" wooden post
No. 3:	N Corner	NE Corner Huge No. <u>152</u> Claim	1 1/2" x 1 1/2" wooden post
No. 4:	N Corner	NW Corner Huge No. <u>152</u> Claim	1 1/2" x 1 1/2" wooden post


* - Metal tags used to mark posts. The work of location consisted of making a claim map as provided in NRS 517.040

The Claim is approximately 1,500 feet long and 600 feet wide such that 1,450 feet are claimed in a north direction and 50 feet are claimed in a south direction from the point of discovery (monument location), at which this Notice of Location is posted, together with 300 feet on each side of the monument of location and center line of the Claim. The general course of the lode or vein is from north to the south direction.

General Location Description: This claim lies in the Beowawe Mining District located approximately 5 miles southeast of Beowawe, located in Eureka County, Nevada. The claim occurs in Township 30 Range 4E SE Corner of Section 22, East of the Mount Diablo Meridian.

SIGNATURE OF LOCATOR:



By: John Gardiner - (Claimant)

BOOK 340 PAGE 84
OFFICIAL RECORDS
RECORDED AT THE REQUEST OF

01 MAR -9 PM 3:48

EUREKA COUNTY NEVADA
M.N. REBALEATI, RECORDER
FILE NO. FEES 11.50

BOOK 340 PAGE 084

175974

175975

Certificate of Location
Lode Mining Claim

TO ALL WHOM IT MAY CONCERN

The undersigned hereby certifies that he has caused to be located the Huge No. 153 Lode Mining Claim in Eureka County, Nevada, on the 24th day of FEBRUARY, 2001,

Name and mailing address locator:

John Gardiner
14247 West Iliff Avenue,
Lakewood, Co. 80228-5421

The Claims Corners have the following markings:

Loca	Markings	Description
No. 1:	SW Corner	SW Corner Huge No. <u>153</u> Claim
No. 2:	SE Corner	SE Corner Huge No. <u>153</u> Claim
No. 3:	NE Corner	NE Corner Huge No. <u>153</u> Claim
No. 4:	NW Corner	NW Corner Huge No. <u>153</u> Claim

* - Metal tags used to mark abets. The work of location consisted of making a claim map as provided in NRS 517.040

The Claim is approximately 1,500 feet long and 600 feet wide such that 1,450 feet are claimed in a north direction and 50 feet are claimed in a south direction from the point of discovery (monument of location), at which this Notice of Location is posted, together with 300 feet on each side of the monument of location and center line of the Claim. The general course of the lode or vein is from north to the south direction.

General Location Description: This claim lies in the Beowawe Mining District located approximately 5 miles Southeast of Beowawe, located in Eureka County, Nevada. The claim occurs in Township 36N Range 49E SE Corner of Section 22 East of the Mount Diablo Meridian.

SIGNATURE OF LOCATOR:

John Gardiner

By: John Gardiner (Claimant)

BOOK 340 PAGE 85
OFFICIAL RECORDS
RECORDED AT THE REQUEST OF
John Gardiner
01 MAR -9 PM 3:48

EUREKA COUNTY NEVADA
M.N. REBALEATI, RECORDER
FILE NO. 175975
FEES 11.50

BOOK 340 PAGE 085

175975

175976

**Certificate of Location
Lode Mining Claim**

TO ALL WHOM IT MAY CONCERN

The undersigned hereby certifies that he has caused to be located the Huge No. 154 Lode Mining Claim in Eureka County, Nevada, on the 24TH DAY OF FEBRUARY, 2001.

Name and mailing address locator:

John Gardiner
14247 West Iliff Avenue,
Lakewood, Co. 80228-5421

The Claims Corners have the following markings:

	Location	Markings	Description
No. 1:	SW Corner	SW Corner Huge No. <u>154</u> Claim	1 1/2" x 1 1/2" wooden post
No. 2:	SE Corner	SE Corner Huge No. <u>154</u> Claim	1 1/2" x 1 1/2" wooden post
No. 3:	NE Corner	NE Corner Huge No. <u>154</u> Claim	1 1/2" x 1 1/2" wooden post
No. 4:	NW Corner	NW Corner Huge No. <u>154</u> Claim	1 1/2" x 1 1/2" wooden post

* - Metal tags used to mark allots. The work of location consisted of making a claim map as provided in NRS 517.040

The Claim is approximately 1,500 feet long and 600 feet wide such that 1,450 feet are claimed in a north direction and 50 feet are claimed in a south direction from the point of discovery (monument of location), at which this Notice of Location is posted, together with 300 feet on each side of the monument of location and center line of the Claim. The general course of the lode or vein is from north to the south direction.

General Location description: This claim lies in the Beowawe Mining District located approximately 5 miles Southeast of Beowawe, located in Eureka County, Nevada. The claim occurs in Township 30N Range 49E SW Corner of Section 22 East of the Mount Diablo Meridian.

SIGNATURE OF LOCATOR:

John Gardiner

By: John Gardiner - (Claimant)

BOOK 340 PAGE 86
OFFICIAL RECORDS
RECORDED AT THE REQUEST OF
John Gardiner
01 MAR -9 PM 3:48

EUREKA COUNTY NEVADA
M.N. REBALEATI, RECORDER
FILE NO. FEES 11.50

BOOK 340 PAGE 086

175976

175977

**Certificate of Location
Lode Mining Claim**

TO ALL WHOM IT MAY CONCERN

The undersigned hereby certifies that he has caused to be located the Huge No. 155 Lode Mining Claim in Eureka County, Nevada, on the 24TH Day of FEBRUARY, 2001.

Name and mailing address locator:

John Gardiner
14247 West Iliff Avenue,
Lakewood, Co. 80228-5421

The Claims Corners have the following markings:

	Locs	Markings	Description
No. 1:	Corner	SW Corner Huge No. <u>155</u> Claim	1 1/2" x 1 1/2" wooden post
No. 2:	Corner	SE Corner Huge No. <u>155</u> Claim	1 1/2" x 1 1/2" wooden post
No. 3:	Corner	NE Corner Huge No. <u>155</u> Claim	1 1/2" x 1 1/2" wooden post
No. 4:	Corner	NW Corner Huge No. <u>155</u> Claim	1 1/2" x 1 1/2" wooden post

* - Metal tags used to mark posts. The work of location consisted of making a claim map as provided in NRS 517.040

The Claim is approximately 1,500 feet long and 600 feet wide such that 1,450 feet are claimed in a north direction and 50 feet are claimed in a south direction from the point of discovery (monument of location), at which this Notice of Location is posted, together with 300 feet on each side of the monument of location and center line of the Claim. The general course of the lode or vein is from north to the south direction.

General Location description: This claim lies in the Beowawe Mining District located approximately 5 miles Southeast of Beowawe, located in Eureka County, Nevada. The claim occurs in Township 30N Range 4E SW Corner of Section 22, East of the Mount Diablo Meridian.

SIGNATURE OF LOCATOR:

John Gardiner
[Signature]
By: John Gardiner - (Claimant)

BOOK 340 PAGE 87
OFFICIAL RECORDS
RECORDED AT THE REQUEST OF
John Gardiner
01 MAR -9 PM 3:48

EUREKA COUNTY NEVADA
M.N. REBALEATI, RECORDER
FILE NO. 11.50
FEES

BOOK 340 PAGE 087

175977

175978

**Certificate of Location
Lode Mining Claim**

TO ALL WHOM IT MAY CONCERN

The undersigned hereby certifies that he has caused to be located the Huge No. 156 Lode Mining Claim in Eureka County, Nevada, on the 24TH Day of FEBRUARY, 2001.

Name and mailing address locator:

John Gardiner
14247 West Iliff Avenue,
Lakewood, Co. 80228-5421

The Claims Corners have the following markings:

	Location	Markings	Description
No. 1:	SW Corner	SW Corner Huge No. <u>156</u> Claim	1 1/2" x 1 1/2" wooden post
No. 2:	SE Corner	SE Corner Huge No. <u>156</u> Claim	1 1/2" x 1 1/2" wooden post
No. 3:	NE Corner	NE Corner Huge No. <u>156</u> Claim	1 1/2" x 1 1/2" wooden post
No. 4:	NW Corner	NW Corner Huge No. <u>156</u> Claim	1 1/2" x 1 1/2" wooden post

* - Metal tags used to mark points. The work of location consisted of making a claim map as provided in NRS 517.040

The Claim is approximately 1,500 feet long and 600 feet wide such that 1,450 feet are claimed in a north direction and 50 feet are claimed in a south direction from the point of discovery (monument of location), at which this Notice of Location is posted, together with 300 feet on each side of the monument of location and center line of the Claim. The general course of the lode or vein is from north to the south direction.

General Location Description: This claim lies in the Beowawe Mining District located approximately 5 miles Southeast of Beowawe, located in Eureka County, Nevada. The claim occurs in Township 30N Range 4E SW Corner of Section 22, East of the Mount Diablo Meridian.

SIGNATURE OF LOCATOR:

By: John Gardiner
John Gardiner - (Claimant)

BOOK 340 PAGE 88
OFFICIAL RECORDS
RECORDED AT THE REQUEST OF
John Gardiner
01 MAR -9 PM 3:48
EUREKA COUNTY NEVADA
M.N. REBALEATI, RECORDER
FILE NO. 11450

BOOK 340 PAGE 88

175978

175979

**Certificate of Location
Lode Mining Claim**

TO ALL WHOM IT MAY CONCERN

The undersigned hereby certifies that he has caused to be located the Huge No. 157 Lode Mining Claim in Eureka County, Nevada, on the 24TH Day of February 2001.

Name and mailing address locator:

John Gardiner
14247 West Iliff Avenue,
Lakewood, Co. 80228-5421

The Claims Corners have the following markings:

	Location	Markings	Description
No. 1:	SW Corner	SW Corner Huge No. <u>157</u> Claim	1 1/2" x 1 1/2" wooden post
No. 2:	SE Corner	SE Corner Huge No. <u>157</u> Claim	1 1/2" x 1 1/2" wooden post
No. 3:	NE Corner	NE Corner Huge No. <u>157</u> Claim	1 1/2" x 1 1/2" wooden post
No. 4:	NW Corner	NW Corner Huge No. <u>157</u> Claim	1 1/2" x 1 1/2" wooden post

* - Metal tags used to mark posts. The work of location consisted of making a claim map as provided in NRS 517.040

The Claim is approximately 1,500 feet long and 600 feet wide such that 1,450 feet are claimed in a north direction and 50 feet are claimed in a south direction from the point of discovery (monument of location), at which this Notice of Location is posted, together with 300 feet on each side of the monument of location and center line of the Claim. The general course of the lode or vein is from north to the south direction.

General Location Description: This claim lies in the Beowawe Mining District located approximately 5 miles Southeast of Beowawe, located in Eureka County, Nevada. The claim occurs in Township 30N Range 49E SW Corner of Section 22, East of the Mount Diablo Meridian.

SIGNATURE OF LOCATOR:

By: John Gardiner
John Gardiner - (Claimant)

BOOK 340 PAGE 89
OFFICIAL RECORDS
RECORDED AT THE REQUEST OF
John Gardiner
01 MAR -9 PM 3:48

EUREKA COUNTY NEVADA
M.N. REBALEATI, RECORDER
FILE NO. FEES 11.50

BOOK 340 PAGE 089

175979

175980

**Certificate of Location
Lode Mining Claim**

TO ALL WHOM IT MAY CONCERN

The undersigned hereby certifies that he has caused to be located the Huge No. 158 Lode Mining Claim in Eureka County, Nevada, on the 24TH Day of FEBRUARY 2001.

Name and mailing address locator:

John Gardiner
14247 West Iliff Avenue,
Lakewood, Co. 80228-5421

The Claims Corners have the following markings:


	Location	Markings	Description
No. 1:	SW Corner	SW Corner Huge No. <u>158</u> Claim	1 1/2" x 1 1/2" wooden post
No. 2:	SE Corner	SE Corner Huge No. <u>158</u> Claim	1 1/2" x 1 1/2" wooden post
No. 3:	NE Corner	NE Corner Huge No. <u>158</u> Claim	1 1/2" x 1 1/2" wooden post
No. 4:	NW Corner	NW Corner Huge No. <u>158</u> Claim	1 1/2" x 1 1/2" wooden post

* - Metal tags used to mark atists. The work of location consisted of making a claim map as provided in NRS 517.040

The Claim is approximately 1,500 feet long and 600 feet wide such that 1,450 feet are claimed in a north direction and 50 feet are claimed in a south direction from the point of discovery (monument of location), at which this Notice of Location is posted, together with 300 feet on each side of the monument of location and center line of the Claim. The general course of the lode or vein is from north to the south direction.

General Location description: This claim lies in the Beowawe Mining District located approximately 5 miles Southeast of Beowawe, located in Eureka County, Nevada. The claim occurs in Township 36N Range 12E SE Corner of Section 22, East of the Mount Diablo Meridian.

SIGNATURE OF LOCATOR:


By: John Gardiner - (Claimant)

BOOK 340 PAGE 90
OFFICIAL RECORDS
RECORDED AT THE REQUEST OF
John Gardiner
01 MAR -9 PM 3:48

EUREKA COUNTY NEVADA
M.W. REBALEATI, RECORDER
FILE NO. 175980
FEES 11.50

BOOK 340 PAGE 90

175981

**Certificate of Location
Lode Mining Claim**

TO ALL WHOM IT MAY CONCERN

The undersigned hereby certifies that he has caused to be located the Huge No. 159 Lode Mining Claim in Eureka County, Nevada, on the 24 TH DAY OF FEBRUARY 2001.

Name and mailing address locator:

John Gardiner
14247 West Iliff Avenue,
Lakewood, Co. 80228-5421

The Claims Corners have the following markings:

	Loc	Markings	Description
No. 1:	SW Corner	SW Corner Huge No. <u>159</u> Claim	1 1/2" x 1 1/2" wooden post
No. 2:	SE Corner	SE Corner Huge No. <u>159</u> Claim	1 1/2" x 1 1/2" wooden post
No. 3:	NE Corner	NE Corner Huge No. <u>159</u> Claim	1 1/2" x 1 1/2" wooden post
No. 4:	NW Corner	NW Corner Huge No. <u>159</u> Claim	1 1/2" x 1 1/2" wooden post

* - Metal tags used to mark abets. The work of location consisted of making a claim map as provided in NRS 517.040

The Claim is approximately 1,500 feet long and 600 feet wide such that 1,450 feet are claimed in a north direction and 50 feet are claimed in a south direction from the point of discovery (monument of location), at which this Notice of Location is posted, together with 300 feet on each side of the monument of location and center line of the Claim. The general course of the lode or vein is from north to the south direction.

General Location description: This claim lies in the Beowawe Mining District located approximately 5 miles Southeast of Beowawe, located in Eureka County, Nevada. The claim occurs in Township 30 N Range 4 E SE Corner of Section 22, East of the Mount Diablo Meridian.

SIGNATURE OF LOCATOR:

By: John Gardiner
John Gardiner - (Claimant)

BOOK 340 PAGE 91
OFFICIAL RECORDS
RECORDED AT THE REQUEST OF
John Gardiner
01 MAR -9 PM 3:48

EUREKA COUNTY NEVADA
M.N. REBALEATI, RECORDER
FILE NO. 175981 FEES 11.50

175982

Certificate of Location Lode Mining Claim

TO ALL WHOM IT MAY CONCERN

The undersigned hereby certifies that he has caused to be located the Huge No. 160 Lode Mining Claim in Eureka County, Nevada, on the 24TH Day of FEBRUARY 2001.

Name and mailing address locator:

John Gardiner
14247 West Iliff Avenue,
Lakewood, Co. 80228-5421

The Claims Corners have the following markings:


	<i>Location</i>	<i>Markings</i>	<i>Description</i>
No. 1:	SW Corner	SW Corner Huge No. <u>160</u> Claim	1 1/2" x 1 1/2" wooden post
No. 2:	SE Corner	SE Corner Huge No. <u>160</u> Claim	1 1/2" x 1 1/2" wooden post
No. 3:	NE Corner	NE Corner Huge No. <u>160</u> Claim	1 1/2" x 1 1/2" wooden post
No. 4:	NW Corner	NW Corner Huge No. <u>160</u> Claim	1 1/2" x 1 1/2" wooden post

* - Metal tags used to mark abuts. The work of location consisted of making a claim map as provided in NRS 517.040

The Claim is approximately 1,500 feet long and 600 feet wide such that 1,450 feet are claimed in a north direction and 50 feet are claimed in a south direction from the point of discovery (monument of location), at which this Notice of Location is posted, together with 300 feet on each side of the monument of location and center line of the Claim. The general course of the lode or vein is from north to the south direction.

General Location Description: This claim lies in the Beowawe Mining District located approximately 5 miles Southeast of Beowawe, located in Eureka County, Nevada. The claim occurs in Township 30N Range 4E SE Corner of Section 22, East of the Mount Diablo Meridian.

SIGNATURE OF LOCATOR:



By: John Gardiner - (Claimant)

BOOK 340 PAGE 92
OFFICIAL RECORDS
RECORDED AT THE REQUEST OF
John Gardiner
01 MAR -9 PM 3:49

EUREKA COUNTY NEVADA
M.N. REBALEATI, RECORDER
FILE NO. 1150

175983

**Certificate of Location
Lode Mining Claim**

TO ALL WHOM IT MAY CONCERN

The undersigned hereby certifies that he has caused to be located the Huge No. 161 Lode Mining Claim in Eureka County, Nevada, on the 24TH day of February, 2001.

Name and mailing address locator:

John Gardiner
14247 West Iliff Avenue,
Lakewood, Co. 80228-5421

The Claims Corners have the following markings:

	Loca	Markings	Description
No. 1:	SW Corner	SW Corner Huge No. <u>161</u> Claim	1 1/2" x 1 1/2" wooden post
No. 2:	SE Corner	SE Corner Huge No. <u>161</u> Claim	1 1/2" x 1 1/2" wooden post
No. 3:	NE Corner	NE Corner Huge No. <u>161</u> Claim	1 1/2" x 1 1/2" wooden post
No. 4:	NW Corner	NW Corner Huge No. <u>161</u> Claim	1 1/2" x 1 1/2" wooden post

* - Metal tags used to mark posts. The work of location consisted of making a claim map as provided in NRS 517.040

The Claim is approximately 1,500 feet long and 600 feet wide such that 1,450 feet are claimed in a north direction and 50 feet are claimed in a south direction from the point of discovery (monument of location), at which this Notice of Location is posted, together with 300 feet on each side of the monument of location and center line of the Claim. The general course of the lode or vein is from north to the south direction.

General Location Description: This claim lies in the Beowawe Mining District located approximately 5 miles Southeast of Beowawe, located in Eureka County, Nevada. The claim occurs in Township 30N Range 41E SE Corner of Section 22, East of the Mount Diablo Meridian.

SIGNATURE OF LOCATOR:

By: John Gardiner
John Gardiner - (Claimant)

BOOK 340 PAGE 93
OFFICIAL RECORDS
RECORDED AT THE REQUEST OF
John Gardiner
01 MAR -9 PM 3:49
EUREKA COUNTY NEVADA
M.N. REBALEATI, RECORDER
FILE NO. FEES 11.50

175983

BOOK 340 PAGE 093

175984

**Certificate of Location
Lode Mining Claim**

TO ALL WHOM IT MAY CONCERN

The undersigned hereby certifies that he has caused to be located the Huge No. 162 Lode Mining Claim in Eureka County, Nevada, on the 24TH DAY OF FEBRUARY, 2001.

Name and mailing address locator:

John Gardiner
14247 West Iliff Avenue,
Lakewood, Co. 80228-5421

The Claims Corners have the following markings:

Loca	Markings	Description
No. 1:	SW Corner	SW Corner Huge No. <u>162</u> Claim
No. 2:	SE Corner	SE Corner Huge No. <u>162</u> Claim
No. 3:	NE Corner	NE Corner Huge No. <u>162</u> Claim
No. 4:	NW Corner	NW Corner Huge No. <u>162</u> Claim

* - Metal tags used to mark posts. The work of location consisted of making a claim map as provided in NRS 517.040

The Claim is approximately 1,500 feet long and 600 feet wide such that 1,450 feet are claimed in a north direction and 50 feet are claimed in a south direction from the point of discovery (monument of location), at which this Notice of Location is posted, together with 300 feet on each side of the monument of location and center line of the Claim. The general course of the lode or vein is from north to the south direction.

General Location description: This claim lies in the Beowawe Mining District located approximately 5 miles Southeast of Beowawe, located in Eureka County, Nevada. The claim occurs in Township 30N Range 9E SE Corner of Section 22, East of the Mount Diablo Meridian.

SIGNATURE OF LOCATOR:

By: John Gardiner - (Claimant)

BOOK 340 PAGE 94
OFFICIAL RECORDS
RECORDED AT THE REQUEST OF
John Gardiner
01 MAR -9 PM 3:49
EUREKA COUNTY NEVADA
M.N. REBALEATI, RECORDER
FILE NO. FEES 11.50

BOOK 340 PAGE 94

175984

175985

**Certificate of Location
Lode Mining Claim**

TO ALL WHOM IT MAY CONCERN

The undersigned hereby certifies that he has caused to be located the Huge No. 163 Lode Mining Claim in Eureka County, Nevada, on the 24TH Day of FEBRUARY 2001.

Name and mailing address locator:

John Gardiner
14247 West Iliff Avenue,
Lakewood, Co. 80228-5421

The Claims Corners have the following markings:

	Loca	Markings	Description
No. 1:	S Corner	SW Corner Huge No. <u>163</u> Claim	1 1/2" x 1 1/2" wooden post
No. 2:	Corner	SE Corner Huge No. <u>163</u> Claim	1 1/2" x 1 1/2" wooden post
No. 3:	Corner	NE Corner Huge No. <u>163</u> Claim	1 1/2" x 1 1/2" wooden post
No. 4:	N Corner	NW Corner Huge No. <u>163</u> Claim	1 1/2" x 1 1/2" wooden post

* - Metal tags used to mark all ts. The work of location consisted of making a claim map as provided in NRS 517.040

The Claim is approximately 1,500 feet long and 600 feet wide such that 1,450 feet are claimed in a north direction and 50 feet are claimed in a south direction from the point of discovery (monument of location), at which this Notice of Location is posted, together with 300 feet on each side of the monument of location and center line of the Claim. The general course of the lode or vein is from north to the south direction.

General Location description: This claim lies in the Beowawe Mining District located approximately 5 miles Southeast of Beowawe, located in Eureka County, Nevada. The claim occurs in Township 30 N Range 4 E NW Corner of Section 22, East of the Mount Diablo Meridian.

SIGNATURE OF LOCATOR:

By: John Gardiner - (Claimant)

BOOK 340 PAGE 95
OFFICIAL RECORDS
RECORDED AT THE REQUEST OF
John Gardiner
01 MAR -9 PM 3:49

EUREKA COUNTY NEVADA
M.M. REBALEATI, RECORDER
FILE NO. 175985
FEES 11.50

175986

Certificate of Location Lode Mining Claim

TO ALL WHOM IT MAY CONCERN

The undersigned hereby certifies that he has caused to be located the Huge No. 164 Lode Mining Claim in Eureka County, Nevada, on the 24TH Day of FEBRUARY, 2001.

Name and mailing address locator:

John Gardiner
14247 West Iliff Avenue,
Lakewood, Co. 80228-5421

The Claims Corners have the following markings:

	Location	Markings	Description
No. 1:	SW Corner	SW Corner Huge No. <u>164</u> Claim	1 1/2" x 1 1/2" wooden post
No. 2:	SE Corner	SE Corner Huge No. <u>164</u> Claim	1 1/2" x 1 1/2" wooden post
No. 3:	NE Corner	NE Corner Huge No. <u>164</u> Claim	1 1/2" x 1 1/2" wooden post
No. 4:	NW Corner	NW Corner Huge No. <u>164</u> Claim	1 1/2" x 1 1/2" wooden post

* - Metal tags used to mark all lots. The work of location consisted of making a claim map as provided in NRS 517.040

The Claim is approximately 1,500 feet long and 600 feet wide such that 1,450 feet are claimed in a north direction and 50 feet are claimed in a south direction from the point of discovery (monument of location), at which this Notice of Location is posted, together with 300 feet on each side of the monument of location and center line of the Claim. The general course of the lode or vein is from north to the south direction.

General Location description: This claim lies in the Beowawe Mining District located approximately 5 miles Southeast of Beowawe, located in Eureka County, Nevada. The claim occurs in Township 30N Range 49E NW Corner of Section 22, East of the Mount Diablo Meridian.

SIGNATURE OF LOCATOR:

John Gardiner

By: John Gardiner - (Claimant)

BOOK 340 PAGE 96
OFFICIAL RECORDS
RECORDED AT THE REQUEST OF
John Gardiner
01 MAR -9 PM 3:49

EUREKA COUNTY NEVADA
M.N. REBALATI, RECORDER
FILE NO. FEES \$11.50

175986

BOOK 340 PAGE 096

175987

**Certificate of Location
Lode Mining Claim**

TO ALL WHOM IT MAY CONCERN

The undersigned hereby certifies that he has caused to be located the Huge No. 165 Lode Mining Claim in Eureka County, Nevada, on the 24th Day of February, 2001.

Name and mailing address locator:

John Gardiner
14247 West Iliff Avenue,
Lakewood, Co. 80228-5421

The Claims Corners have the following markings:

	Loca	Markings	Description
No. 1:	SW Corner	SW Corner Huge No. <u>165</u> Claim	1 1/2" x 1 1/2" wooden post
No. 2:	SE Corner	SE Corner Huge No. <u>165</u> Claim	1 1/2" x 1 1/2" wooden post
No. 3:	NE Corner	NE Corner Huge No. <u>165</u> Claim	1 1/2" x 1 1/2" wooden post
No. 4:	NW Corner	NW Corner Huge No. <u>165</u> Claim	1 1/2" x 1 1/2" wooden post

* - Metal tags used to mark absts. The work of location consisted of making a claim map as provided in NRS 517.040

The Claim is approximately 1,500 feet long and 600 feet wide such that 1,450 feet are claimed in a north direction and 50 feet are claimed in a south direction from the point of discovery (monument of location), at which this Notice of Location is posted, together with 300 feet on each side of the monument of location and center line of the Claim. The general course of the lode or vein is from north to the south direction.

General Location description: This claim lies in the Beowawe Mining District located approximately 5 miles Southeast of Beowawe, located in Eureka County, Nevada. The claim occurs in Township 30N Range 49E NW Corner of Section 22, East of the Mount Diablo Meridian.

SIGNATURE OF LOCATOR:

By: John Gardiner
John Gardiner - (Claimant)

BOOK 340 PAGE 97
OFFICIAL RECORDS
RECORDED AT THE REQUEST OF
John Gardiner
01 MAR -9 PM 3:49

EUREKA COUNTY NEVADA
M.J. REBALEATI, RECORDER
FILE NO. FEES 11.50

BOOK 340 PAGE 097

175987

175988

**Certificate of Location
Lode Mining Claim**

TO ALL WHOM IT MAY CONCERN

The undersigned hereby certifies that he has caused to be located the Huge No. 166 Lode Mining Claim in Eureka County, Nevada, on the 24TH Day of FEBRUARY, 2001.

Name and mailing address locator:

John Gardiner
14247 West Iliff Avenue,
Lakewood, Co. 80228-5421

The Claims Corners have the following markings:

	Location	Markings	Description
No. 1:	SW Corner	SW Corner Huge No. <u>166</u> Claim	1 1/2" x 1 1/2" wooden post
No. 2:	SE Corner	SE Corner Huge No. <u>166</u> Claim	1 1/2" x 1 1/2" wooden post
No. 3:	NE Corner	NE Corner Huge No. <u>166</u> Claim	1 1/2" x 1 1/2" wooden post
No. 4:	NW Corner	NW Corner Huge No. <u>166</u> Claim	1 1/2" x 1 1/2" wooden post

* - Metal tags used to mark allots. The work of location consisted of making a claim map as provided in NRS 517.040

The Claim is approximately 1,500 feet long and 600 feet wide such that 1,450 feet are claimed in a north direction and 50 feet are claimed in a south direction from the point of discovery (monument of location), at which this Notice of Location is posted, together with 300 feet on each side of the monument of location and center line of the Claim. The general course of the lode or vein is from north to the south direction.

General Location description: This claim lies in the Beowawe Mining District located approximately 5 miles Southeast of Beowawe, located in Eureka County, Nevada. The claim occurs in Township 30N Range 19E NW Corner of Section 22, East of the Mount Diablo Meridian.

SIGNATURE OF LOCATOR:

John Gardiner

By: John Gardiner - (Claimant)

BOOK 340 PAGE 98
OFFICIAL RECORDS
RECORDED AT THE REQUEST OF
John Gardiner
01 MAR -9 PH 3:50

EUREKA COUNTY NEVADA
M.N. REBALEATI, RECORDER
FILE NO. FEES 11.50

175988

BOOK 340 PAGE 098

175989

Certificate of Location Lode Mining Claim

TO ALL WHOM IT MAY CONCERN

The undersigned hereby certifies that he has caused to be located the Huge No. 167 Lode Mining Claim in Eureka County, Nevada, on the 24TH Day of FEBRUARY, 2001.

Name and mailing address locator:

John Gardiner
14247 West Iliff Avenue,
Lakewood, Co. 80228-5421

The Claims Corners have the following markings:

	Loca	Markings	Description
No. 1:	SW Corner	SW Corner Huge No. <u>167</u> Claim	1 1/2" x 1 1/2" wooden post
No. 2:	SE Corner	SE Corner Huge No. <u>167</u> Claim	1 1/2" x 1 1/2" wooden post
No. 3:	NE Corner	NE Corner Huge No. <u>167</u> Claim	1 1/2" x 1 1/2" wooden post
No. 4:	NW Corner	NW Corner Huge No. <u>167</u> Claim	1 1/2" x 1 1/2" wooden post

* - Metal tags used to mark claims. The work of location consisted of making a claim map as provided in NRS 517.040

The Claim is approximately 1,500 feet long and 600 feet wide such that 1,450 feet are claimed in a north direction and 50 feet are claimed in a south direction from the point of discovery (monument of location), at which this Notice of Location is posted, together with 300 feet on each side of the monument of location and center line of the Claim. The general course of the lode or vein is from north to the south direction.

General Location Description: This claim lies in the Beowawe Mining District located approximately 5 miles Southeast of Beowawe, located in Eureka County, Nevada. The claim occurs in Township 30N Range 10E NE Corner of Section 22, East of the Mount Diablo Meridian.

SIGNATURE OF LOCATOR:

By: John Gardiner (Claimant)

BOOK 340 PAGE 99
OFFICIAL RECORDS
RECORDED AT THE REQUEST OF
John Gardiner
01 MAR -9 PM 3:50
EUREKA COUNTY NEVADA
M.N. REBALEATI, RECORDER
FILE NO. FEES 11.50

175989

BOOK 340 PAGE 099

175990

**Certificate of Location
Lode Mining Claim**

TO ALL WHOM IT MAY CONCERN

The undersigned hereby certifies that he has caused to be located the Huge No. 168 Lode Mining Claim in Eureka County, Nevada, on the 24TH DAY OF FEBRUARY, 2001.

Name and mailing address locator:

John Gardiner
14247 West Iliff Avenue,
Lakewood, Co. 80228-5421

The Claims Corners have the following markings:

	Loca	Markings	Description
No. 1:	SW Corner	SW Corner Huge No. <u>168</u> Claim	1 1/2" x 1 1/2" wooden post
No. 2:	SE Corner	SE Corner Huge No. <u>168</u> Claim	1 1/2" x 1 1/2" wooden post
No. 3:	NE Corner	NE Corner Huge No. <u>168</u> Claim	1 1/2" x 1 1/2" wooden post
No. 4:	NW Corner	NW Corner Huge No. <u>168</u> Claim	1 1/2" x 1 1/2" wooden post

* - Metal tags used to mark stakes. The work of location consisted of making a claim map as provided in NRS 517.040

The Claim is approximately 1,500 feet long and 600 feet wide such that 1,450 feet are claimed in a north direction and 50 feet are claimed in a south direction from the point of discovery (monument of location), at which this Notice of Location is posted, together with 300 feet on each side of the monument of location and center line of the Claim. The general course of the lode or vein is from north to the south direction.

General Location description: This claim lies in the Beowawe Mining District located approximately 5 miles Southeast of Beowawe, located in Eureka County, Nevada. The claim occurs in Township 30N Range 49E NE Corner of Section 22 East of the Mount Diablo Meridian.

SIGNATURE OF LOCATOR:

By: John Gardiner - (Claimant)

BOOK 340 PAGE 100
OFFICIAL RECORDS
RECORDED AT THE REQUEST OF
John Gardiner
01 MAR -9 PM 3:50
EUREKA COUNTY NEVADA
M.N. REBALEATI, RECORDER
FILE NO. FEES 11.50

BOOK 340 PAGE 100

175990

175991

Certificate of Location
Lode Mining Claim

TO ALL WHOM IT MAY CONCERN

The undersigned hereby certifies that he has caused to be located the Huge No. 169 Lode Mining Claim in Eureka County, Nevada, on the 24TH Day of FEBRUARY, 2001.

Name and mailing address locator:

John Gardiner
14247 West Iliff Avenue,
Lakewood, Co. 80228-5421

The Claims Corners have the following markings:

	Loca	Markings	Description
No. 1:	SW Corner	SW Corner Huge No. <u>169</u> Claim	1 1/2" x 1 1/2" wooden post
No. 2:	SE Corner	SE Corner Huge No. <u>169</u> Claim	1 1/2" x 1 1/2" wooden post
No. 3:	NE Corner	NE Corner Huge No. <u>169</u> Claim	1 1/2" x 1 1/2" wooden post
No. 4:	NW Corner	NW Corner Huge No. <u>169</u> Claim	1 1/2" x 1 1/2" wooden post

* - Metal tags used to mark abuts. The work of location consisted of making a claim map as provided in NRS 517.040

The Claim is approximately 1,500 feet long and 600 feet wide such that 1,450 feet are claimed in a north direction and 50 feet are claimed in a south direction from the point of discovery (monument of location), at which this Notice of Location is posted, together with 300 feet on each side of the monument of location and center line of the Claim. The general course of the lode or vein is from north to the south direction.

General Location Description: This claim lies in the Beowawe Mining District located approximately 5 miles Southeast of Beowawe, located in Eureka County, Nevada. The claim occurs in Township 30N Range 4E NE Corner of Section 22 East of the Mount Diablo Meridian.

SIGNATURE OF LOCATOR:

By: John Gardiner - (Claimant)

BOOK 340 PAGE 101
OFFICIAL RECORDS
RECORDED AT THE REQUEST OF
John Gardiner
01 MAR -9 PM 3:50

EUREKA COUNTY NEVADA
M.N. REBALEATI, RECORDER
FILE NO. 1150
FEES

175992

Certificate of Location Lode Mining Claim

TO ALL WHOM IT MAY CONCERN

The undersigned hereby certifies that he has caused to be located the Huge No. 170 Lode Mining Claim in Eureka County, Nevada, on the 24TH DAY OF FEBRUARY 2001.

Name and mailing address locator:

John Gardiner
14247 West Iliff Avenue,
Lakewood, Co. 80228-5421

The Claims Corners have the following markings:

Locality	Markings	Description
No. 1:	SW Corner	SW Corner Huge No. <u>170</u> Claim
No. 2:	SE Corner	SE Corner Huge No. <u>170</u> Claim
No. 3:	NE Corner	NE Corner Huge No. <u>170</u> Claim
No. 4:	NW Corner	NW Corner Huge No. <u>170</u> Claim

* - Metal tags used to mark stakes. The work of location consisted of making a claim map as provided in NRS 517.040

The Claim is approximately 1,500 feet long and 600 feet wide such that 1,450 feet are claimed in a north direction and 50 feet are claimed in a south direction from the point of discovery (monument of location), at which this Notice of Location is posted, together with 300 feet on each side of the monument of location and center line of the Claim. The general course of the lode or vein is from north to the south direction.

General Location Description: This claim lies in the Beowawe Mining District located approximately 5 miles Southeast of Beowawe, located in Eureka County, Nevada. The claim occurs in Township 30N Range 49E NE Corner of Section 22, East of the Mount Diablo Meridian.

SIGNATURE OF LOCATOR:

By: John Gardiner - (Claimant)

BOOK 340 PAGE 102
OFFICIAL RECORDS
RECORDED AT THE REQUEST OF
John Gardiner
01 MAR -9 PM 3:50
EUREKA COUNTY NEVADA
M.N. REBALEATI, RECORDER
FILE NO. 175992
FEES 11.50

175993

**Certificate of Location
Lode Mining Claim**

TO ALL WHOM IT MAY CONCERN

The undersigned hereby certifies that he has caused to be located the Huge No. 17 Lode Mining Claim in Eureka County, Nevada, on the 24TH Day of FEBRUARY, 2001.

Name and mailing address locator:

John Gardiner
14247 West Iliff Avenue,
Lakewood, Co. 80228-5421

The Claims Corners have the following markings:

	Location	Markings	Description
No. 1:	SW Corner	SW Corner Huge No. <u>17</u> Claim	1 1/2" x 1 1/2" wooden post
No. 2:	SE Corner	SE Corner Huge No. <u>17</u> Claim	1 1/2" x 1 1/2" wooden post
No. 3:	NE Corner	NE Corner Huge No. <u>17</u> Claim	1 1/2" x 1 1/2" wooden post
No. 4:	NW Corner	NW Corner Huge No. <u>17</u> Claim	1 1/2" x 1 1/2" wooden post

* - Metal tags used to mark posts. The work of location consisted of making a claim map as provided in NRS 517.040

The Claim is approximately 1,500 feet long and 600 feet wide such that 1,450 feet are claimed in a north direction and 50 feet are claimed in a south direction from the point of discovery (monument of location), at which this Notice of Location is posted, together with 300 feet on each side of the monument of location and center line of the Claim. The general course of the lode or vein is from north to the south direction.

General Location description: This claim lies in the Beowawe Mining District located approximately 5 miles Southeast of Beowawe, located in Eureka County, Nevada. The claim occurs in Township 30N Range 4E NE Corner of Section 22 East of the Mount Diablo Meridian.

SIGNATURE OF LOCATOR:

John Gardiner

BOOK 340 PAGE 103
OFFICIAL RECORDS
RECORDED AT THE REQUEST OF
John Gardiner
01 MAR -9 PM 3:50

By: *John Gardiner*
John Gardiner - (Claimant)

EUREKA COUNTY NEVADA
M.N. REBALEATI, RECORDER
FILE NO. 1150

175993
BOOK 340 PAGE 103

175994

**Certificate of Location
Lode Mining Claim**

TO ALL WHOM IT MAY CONCERN

The undersigned hereby certifies that he has caused to be located the Huge No. 172 Lode Mining Claim in Eureka County, Nevada, on the 24TH Day of FEBRUARY, 2001.

Name and mailing address locator:

John Gardiner
14247 West Iliff Avenue,
Lakewood, Co. 80228-5421

The Claims Corners have the following markings:

Loca	Markings	Description
No. 1:	SW Corner	SW Corner Huge No. <u>172</u> Claim 1 1/2" x 1 1/2" wooden post
No. 2:	Corner	SE Corner Huge No. <u>172</u> Claim 1 1/2" x 1 1/2" wooden post
No. 3:	Corner	NE Corner Huge No. <u>172</u> Claim 1 1/2" x 1 1/2" wooden post
No. 4:	Corner	NW Corner Huge No. <u>172</u> Claim 1 1/2" x 1 1/2" wooden post

* - Metal tags used to mark posts. The work of location consisted of making a claim map as provided in NRS 517.040

The Claim is approximately 1,500 feet long and 600 feet wide such that 1,450 feet are claimed in a north direction and 50 feet are claimed in a south direction from the point of discovery (monument of location), at which this Notice of Location is posted, together with 300 feet on each side of the monument of location and center line of the Claim. The general course of the lode or vein is from north to the south direction.

General Location description: This claim lies in the Beowawe Mining District located approximately 5 miles Southeast of Beowawe, located in Eureka County, Nevada. The claim occurs in Township 30N Range 9E NW Corner of Section 22, East of the Mount Diablo Meridian.

SIGNATURE OF LOCATOR:

By: John Gardiner - (Claimant)

BOOK 340 PAGE 104
OFFICIAL RECORDS
RECORDED AT THE REQUEST OF
John Gardiner
01 MAR -9 PM 3:50
EUREKA COUNTY NEVADA
M.N. REBALEATI, RECORDER
FILE NO. FEES 11.50

BOOK 340 PAGE 104

175994

175995

**Certificate of Location
Lode Mining Claim**

TO ALL WHOM IT MAY CONCERN

The undersigned hereby certifies that he has caused to be located the Huge No. 173 Lode Mining Claim in Eureka County, Nevada, on the 24TH Day of FEBRUARY, 2001.

Name and mailing address locator:

John Gardiner
14247 West Iliff Avenue,
Lakewood, Co. 80228-5421

The Claims Corners have the following markings:

	Loca	Markings	Description
No. 1:	SW Corner	SW Corner Huge No. <u>173</u> Claim	1 1/2" x 1 1/2" wooden post
No. 2:	SE Corner	SE Corner Huge No. <u>173</u> Claim	1 1/2" x 1 1/2" wooden post
No. 3:	NE Corner	NE Corner Huge No. <u>173</u> Claim	1 1/2" x 1 1/2" wooden post
No. 4:	NW Corner	NW Corner Huge No. <u>173</u> Claim	1 1/2" x 1 1/2" wooden post

* - Metal tags used to mark posts. The work of location consisted of making a claim map as provided in NRS 517.040

The Claim is approximately 1,500 feet long and 600 feet wide such that 1,450 feet are claimed in a north direction and 50 feet are claimed in a south direction from the point of discovery (monument of location), at which this Notice of Location is posted, together with 300 feet on each side of the monument of location and center line of the Claim. The general course of the lode or vein is from north to the south direction.

General Location description: This claim lies in the Beowawe Mining District located approximately 5 miles Southeast of Beowawe, located in Eureka County, Nevada. The claim occurs in Township 30N Range 49E NW Corner of Section 22, East of the Mount Diablo Meridian.

SIGNATURE OF LOC. OR:

By: John Gardiner
John Gardiner - (Claimant)

BOOK 340 PAGE 105
OFFICIAL RECORDS
RECORDED AT THE REQUEST OF
John Gardiner
01 MAR -9 PM 3:51

EUREKA COUNTY NEVADA
M.N. REBALEATI, RECORDER
FILE NO. 11.50

175996

**Certificate of Location
Lode Mining Claim**

TO ALL WHOM IT MAY CONCERN

The undersigned hereby certifies that he has caused to be located the Lode Mining Claim in Eureka County, Nevada, on the 24th Day of FEBRUARY, 2001,

Name and mailing address locator:

John Gardiner
14247 West Iliff Avenue,
Lakewood, Co. 80228-5421

The Claims Corners have the following markings:

	Location	Markings	Description
No. 1:	SW Corner	SW Corner Huge No. <u>174</u> Claim	1 1/2" x 1 1/2" wooden post
No. 2:	SE Corner	SE Corner Huge No. <u>174</u> Claim	1 1/2" x 1 1/2" wooden post
No. 3:	NE Corner	NE Corner Huge No. <u>174</u> Claim	1 1/2" x 1 1/2" wooden post
No. 4:	NW Corner	NW Corner Huge No. <u>174</u> Claim	1 1/2" x 1 1/2" wooden post

* - Metal tags used to mark posts. The work of location consisted of making a claim map as provided in NRS 517.040

The Claim is approximately 1,500 feet long and 600 feet wide such that 1,450 feet are claimed in a north direction and 50 feet are claimed in a south direction from the point of discovery (monument of location), at which this Notice of Location is posted, together with 300 feet on each side of the monument of location and center line of the Claim. The general course of the lode or vein is from north to the south direction.

General Location Description: This claim lies in the Beowawe Mining District located approximately 5 miles Southeast of Beowawe, located in Eureka County, Nevada. The claim occurs in Township 30N Range 9E NW Corner of Section 22 East of the Mount Diablo Meridian.

SIGNATURE OF LOCATOR:

By: John Gardiner
John Gardiner - (Claimant)

BOOK 340 PAGE 106
OFFICIAL RECORDS
RECORDED AT THE REQUEST OF
John Gardiner
01 MAR -9 PM 3:51

EUREKA COUNTY NEVADA
M.N. REBALEATI, RECORDER
FILE NO. FEES 11.50

175997

Certificate of Location
Lode Mining Claim

TO ALL WHOM IT MAY CONCERN

The undersigned hereby certifies that he has caused to be located the Huge No. 175 Lode Mining Claim in Eureka County, Nevada, on the 24TH Day of FEBRUARY, 2001.

Name and mailing address locator:

John Gardiner
14247 West Iliff Avenue,
Lakewood, Co. 80228-5421

The Claims Corners have the following markings:

	Location	Markings	Description
No. 1:	SW Corner	SW Corner Huge No. <u>175</u> Claim	1 1/2" x 1 1/2" wooden post
No. 2:	S Corner	SE Corner Huge No. <u>175</u> Claim	1 1/2" x 1 1/2" wooden post
No. 3:	E Corner	NE Corner Huge No. <u>175</u> Claim	1 1/2" x 1 1/2" wooden post
No. 4:	N Corner	NW Corner Huge No. <u>175</u> Claim	1 1/2" x 1 1/2" wooden post

* - Metal tags used to mark all sets. The work of location consisted of making a claim map as provided in NRS 517.040

The Claim is approximately 1,500 feet long and 600 feet wide such that 1,450 feet are claimed in a north direction and 50 feet are claimed in a south direction from the point of discovery (monument of location), at which this Notice of Location is posted, together with 300 feet on each side of the monument of location and center line of the Claim. The general course of the lode or vein is from north to the south direction.

General Location Description: This claim lies in the Beowawe Mining District located approximately 5 miles Southeast of Beowawe, located in Eureka County, Nevada. The claim occurs in Township 32N Range 4E NW Corner of Section 22, East of the Mount Diablo Meridian.

SIGNATURE OF LOCATOR:

By: John Gardiner
John Gardiner - (Claimant)

BOOK 340 PAGE 107
OFFICIAL RECORDS
RECORDED AT THE REQUEST OF
John Gardiner
01 MAR -9 PM 3:51

EUREKA COUNTY NEVADA
M.H. REBALEATI, RECORDER
FILE NO. 11.50

BOOK 340 PAGE 107

175997

175998

**Certificate of Location
Lode Mining Claim**

TO ALL WHOM IT MAY CONCERN

The undersigned hereby certifies that he has caused to be located the Huge No. 176 Lode Mining Claim in Eureka County, Nevada, on the 24TH Day of FEBRUARY, 2001,

Name and mailing address locator:

John Gardiner
14247 West Iliff Avenue,
Lakewood, Co. 80228-5421

The Claims Corners have the following markings:

	Location	Markings	Description
No. 1:	SW Corner	SW Corner Huge No. <u>176</u> Claim	1 1/2" x 1 1/2" wooden post
No. 2:	SE Corner	SE Corner Huge No. <u>176</u> Claim	1 1/2" x 1 1/2" wooden post
No. 3:	NE Corner	NE Corner Huge No. <u>176</u> Claim	1 1/2" x 1 1/2" wooden post
No. 4:	NW Corner	NW Corner Huge No. <u>176</u> Claim	1 1/2" x 1 1/2" wooden post

* - Metal tags used to mark absts. The work of location consisted of making a claim map as provided in NRS 517.040

The Claim is approximately 1,500 feet long and 600 feet wide such that 1,450 feet are claimed in a north direction and 50 feet are claimed in a south direction from the point of discovery (monument of location), at which this Notice of Location is posted, together with 300 feet on each side of the monument of location and center line of the Claim. The general course of the lode or vein is from north to the south direction.

General Location Description: This claim lies in the Beowawe Mining District located approximately 5 miles Southeast of Beowawe, located in Eureka County, Nevada. The claim occurs in Township 30N, Range 4E, NE Corner of Section 22, East of the Mount Diablo Meridian.

SIGNATURE OF LOCATOR:

John Gardiner

By: John Gardiner - (Claimant)

BOOK 340 PAGE 108
OFFICIAL RECORDS
RECORDED AT THE REQUEST OF
John Gardiner
01 MAR -9 PM 3:51

EUREKA COUNTY NEVADA
M.N. REBALEATI, RECORDER
FILE NO. 175998
FEES 11.50

175999

**Certificate of Location
Lode Mining Claim**

TO ALL WHOM IT MAY CONCERN

The undersigned hereby certifies that he has caused to be located the Huge No. 177 Lode Mining Claim in Eureka County, Nevada, on the 24TH Day of FEBRUARY, 2001.

Name and mailing address locator:

John Gardiner
14247 West Iliff Avenue,
Lakewood, Co. 80228-5421

The Claims Corners have the following markings:


	Location	Markings	Description
No. 1:	SW Corner	SW Corner Huge No. <u>177</u> Claim	1 1/2" x 1 1/2" wooden post
No. 2:	SE Corner	SE Corner Huge No. <u>177</u> Claim	1 1/2" x 1 1/2" wooden post
No. 3:	NE Corner	NE Corner Huge No. <u>177</u> Claim	1 1/2" x 1 1/2" wooden post
No. 4:	NW Corner	NW Corner Huge No. <u>177</u> Claim	1 1/2" x 1 1/2" wooden post

* - Metal tags used to mark posts. The work of location consisted of making a claim map as provided in NRS 517.040

The Claim is approximately 1,500 feet long and 600 feet wide such that 1,450 feet are claimed in a north direction and 50 feet are claimed in a south direction from the point of discovery (monument of location), at which this Notice of Location is posted, together with 300 feet on each side of the monument of location and center line of the Claim. The general course of the lode or vein is from north to the south direction.

General Location description: This claim lies in the Beowawe Mining District located approximately 5 miles Southeast of Beowawe, located in Eureka County, Nevada. The claim occurs in Township 30 Range 4E NE Corner of Section 22, East of the Mount Diablo Meridian.

SIGNATURE OF LOCATOR:


By: John Gardiner - (Claimant)

BOOK 340 PAGE 109
OFFICIAL RECORDS
RECORDED AT THE REQUEST OF
John Gardiner
01 MAR -9 PM 3: 52
EUREKA COUNTY NEVADA
M.N. REBALEATI, RECORDER
FILE NO. FEES 11.50

BOOK 340 PAGE 109

175999

176000

**Certificate of Location
Lode Mining Claim**

TO ALL WHOM IT MAY CONCERN

The undersigned hereby certifies that he has caused to be located the Huge No. 178 Lode Mining Claim in Eureka County, Nevada, on the 24TH Day of FEBRUARY, 2001.

Name and mailing address locator:

John Gardiner
14247 West Iliff Avenue,
Lakewood, Co. 80228-5421

The Claims Corners have the following markings:


	Location	Markings	Description
No. 1:	SW Corner	SW Corner Huge No. <u>178</u> Claim	1 1/2" x 1 1/2" wooden post
No. 2:	SE Corner	SE Corner Huge No. <u>178</u> Claim	1 1/2" x 1 1/2" wooden post
No. 3:	NE Corner	NE Corner Huge No. <u>178</u> Claim	1 1/2" x 1 1/2" wooden post
No. 4:	NW Corner	NW Corner Huge No. <u>178</u> Claim	1 1/2" x 1 1/2" wooden post

* - Metal tags used to mark posts. The work of location consisted of making a claim map as provided in NRS 517.040

The Claim is approximately 1,500 feet long and 600 feet wide such that 1,450 feet are claimed in a north direction and 50 feet are claimed in a south direction from the point of discovery (monument of location), at which this Notice of Location is posted, together with 300 feet on each side of the monument of location and center line of the Claim. The general course of the lode or vein is from north to the south direction.

General Location Description: This claim lies in the Beowawe Mining District located approximately 5 miles Southeast of Beowawe, located in Eureka County, Nevada. The claim occurs in Township 3N Range 4E NE Corner of Section 22 East of the Mount Diablo Meridian.

SIGNATURE OF LOCATOR:


By: John Gardiner - (Claimant)

BOOK 340 PAGE 110
OFFICIAL RECORDS
RECORDED AT THE REQUEST OF
John Gardiner
01 MAR -9 PM 3:52

EUREKA COUNTY NEVADA
M.N. REBALCATION RECORDER
FILE NO. FEES 11.50

BOOK 340 PAGE 110

176000

176001

**Certificate of Location
Lode Mining Claim**

TO ALL WHOM IT MAY CONCERN

The undersigned hereby certifies that he has caused to be located the Huge No. 179 Lode Mining Claim in Eureka County, Nevada, on the 24TH Day of FEBRUARY, 2001,

Name and mailing address locator:

John Gardiner
14247 West Iliff Avenue,
Lakewood, Co. 80228-5421

The Claims Corners have the following markings:

	Loca	Markings	Description
No. 1:	S Corner	SW Corner Huge No. <u>179</u> Claim	1 1/2" x 1 1/2" wooden post
No. 2:	S Corner	SE Corner Huge No. <u>179</u> Claim	1 1/2" x 1 1/2" wooden post
No. 3:	N Corner	NE Corner Huge No. <u>179</u> Claim	1 1/2" x 1 1/2" wooden post
No. 4:	N Corner	NW Corner Huge No. <u>179</u> Claim	1 1/2" x 1 1/2" wooden post

* - Metal tags used to mark allots. The work of location consisted of making a claim map as provided in NRS 517.040

The Claim is approximately 1,500 feet long and 600 feet wide such that 1,450 feet are claimed in a north direction and 50 feet are claimed in a south direction from the point of discovery (monument of location), at which this Notice of Location is posted, together with 300 feet on each side of the monument of location and center line of the Claim. The general course of the lode or vein is from north to the south direction.

General Location description: This claim lies in the Beowawe Mining District located approximately 5 miles Southeast of Beowawe, located in Eureka County, Nevada. The claim occurs in Township 30N Range 4E NE Corner of Section 22, East of the Mount Diablo Meridian.

SIGNATURE OF LOCATOR:

By: John Gardiner - (Claimant)

BOOK 340 PAGE 111
OFFICIAL RECORDS
RECORDED AT THE REQUEST OF
John Gardiner
01 MAR -9 PM 3:52
EUREKA COUNTY NEVADA
M.N. REBALEATI, RECORDER
FILE NO. 176001 FEES 11.50

BOOK 340 PAGE 111

176001

176002

**Certificate of Location
Lode Mining Claim**

TO ALL WHOM IT MAY CONCERN

The undersigned hereby certifies that he has caused to be located the Huge No. 180 Lode Mining Claim in Eureka County, Nevada, on the 24 TH Day of FEBRUARY, 2001.

Name and mailing address locator:

John Gardiner
14247 West Iliff Avenue,
Lakewood, Co. 80228-5421

The Claims Corners have the following markings:


	Loca	Markings	Description
No. 1:	Corner	SW Corner Huge No. <u>180</u> Claim	1 1/2" x 1 1/2" wooden post
No. 2:	Corner	SE Corner Huge No. <u>180</u> Claim	1 1/2" x 1 1/2" wooden post
No. 3:	Corner	NE Corner Huge No. <u>180</u> Claim	1 1/2" x 1 1/2" wooden post
No. 4:	Corner	NW Corner Huge No. <u>180</u> Claim	1 1/2" x 1 1/2" wooden post

* - Metal tags used to mark absts. The work of location consisted of making a claim map as provided in NRS 517.040

The Claim is approximately 1,500 feet long and 600 feet wide such that 1,450 feet are claimed in a north direction and 50 feet are claimed in a south direction from the point of discovery (monument of location), at which this Notice of Location is posted, together with 300 feet on each side of the monument of location and center line of the Claim. The general course of the lode or vein is from north to the south direction.

General Location description: This claim lies in the Beowawe Mining District located approximately 5 miles Southeast of Beowawe, located in Eureka County, Nevada. The claim occurs in Township 30N Range 4E NE Corner of Section 22, East of the Mount Diablo Meridian.

SIGNATURE OF LOCATOR:


By: John Gardiner - (Claimant)

BOOK 340 PAGE 112
OFFICIAL RECORDS
RECORDED AT THE REQUEST OF
John Gardiner
01 MAR -9 PM 3:52

EUREKA COUNTY NEVADA
M.N. REBALEATI, RECORDER
FILE NO. FEES 11.50

BOOK 340 PAGE 112

176002