

175911

**Certificate of Location  
Lode Mining Claim**

TO ALL WHOM IT MAY CONCERN

The undersigned hereby certifies that he has caused to be located the Huge No. 17 Lode Mining Claim in Eureka County, Nevada, on the 6<sup>TH</sup> Day of JANUARY, 2001

Name and mailing address locator:

John Gardiner  
14247 West Iliff Avenue,  
Lakewood, Co. 80228-5421

The Claims Corners have the following markings:



<i>Locn</i>	<i>Markings</i>	<i>Description</i>
No. 1:	Corner	SW Corner Huge No. <u>17</u> Claim
No. 2:	Corner	SE Corner Huge No. <u>17</u> Claim
No. 3:	Corner	NE Corner Huge No. <u>17</u> Claim
No. 4:	Corner	NW Corner Huge No. <u>17</u> Claim


\* - Metal tags used to mark posts. The work of location consisted of making a claim map as provided in NRS 517.040

The Claim is approximately 1,500 feet long and 600 feet wide such that 1,450 feet are claimed in a north direction and 50 feet are claimed in a south direction from the point of discovery (monument or station), at which this Notice of Location is posted, together with 300 feet on each side of the monument of location and center line of the Claim. The general course of the lode or vein is from north to the south direction.

General Location Description: This claim lies in the Beowawe Mining District located approximately 5 miles Southeast of Beowawe, located in Eureka County, Nevada. The claim occurs in Township 30N Range 4E SW Corner of Section 28 East of the Mount Diablo Meridian.

SIGNATURE OF LOCATOR

  
  
By: John Gardiner - (Claimant)

BOOK 340 PAGE 21  
OFFICIAL RECORDS  
RECORDED AT THE REQUEST OF  
  
01 MAR -9 PM 3:38

EUREKA COUNTY NEVADA  
M.N. REBALANCE RECORD  
FILE NO. FEES 11.50

BOOK 340 PAGE 021

175911