

175960

Certificate of Location
Lode Mining Claim

TO ALL WHOM IT MAY CONCERN

The undersigned hereby certifies that he has caused to be located the Lode No. 66 Lode Mining Claim in Eureka County, Nevada, on the 5TH DAY OF JANUARY, 2001

Name and mailing address locator:

John Gardiner
14247 West Iliff Avenue,
Lakewood, Co. 80228-5421

The Claims Corners have the following markings:



	Location	Markings	Description
No. 1:	SW Corner	SW Corner Lode No. <u>66</u> Claim	1 1/2" x 1 1/2" wooden post
No. 2:	SE Corner	SE Corner Lode No. <u>66</u> Claim	1 1/2" x 1 1/2" wooden post
No. 3:	NE Corner	NE Corner Lode No. <u>66</u> Claim	1 1/2" x 1 1/2" wooden post
No. 4:	NW Corner	NW Corner Lode No. <u>66</u> Claim	1 1/2" x 1 1/2" wooden post


* - Metal tags used to mark all this. The work of location consisted of making a claim map as provided in NRS 517.040

The Claim is approximately 1,500 feet long and 600 feet wide such that 1,450 feet are claimed in a north direction and 50 feet are claimed in a south direction from the point of discovery (monument of location), at which this Notice of Location is posted, together with 300 feet on each side of the monument of location and center line of the Claim. The general course of the lode or vein is from north to the south direction.

General Location description: This claim lies in the Beowawe Mining District located approximately 5 miles Southeast of Beowawe, located in Eureka County, Nevada. The claim occurs in Township 30N Range 4E SW Corner of Section 20, East of the Mount Diablo Meridian.

SIGNATURE OF LOCATOR:



By: John Gardiner - (Claimant)

BOOK 340 PAGE 70
OFFICIAL RECORDS
RECORDED AT THE REQUEST OF

01 MAR -9 PM 3:45

EUREKA COUNTY NEVADA
M.N. REBALEATI, RECORDER
FILE NO. 175960 FEES 11.50

BOOK 340 PAGE 70

175960