

176003

Certificate of Location
Lode Mining Claim

TO ALL WHOM IT MAY CONCERN

The undersigned hereby certifies that he has caused to be located the Huge No. 181 Lode Mining Claim in Eureka County, Nevada, on the 8th Day of JANUARY, 2001

Name and mailing address locator:

John Gardiner
14247 West Iliff Avenue,
Lakewood, Co. 80228-5421

The Claims Corners have the following markings:

	<i>Locn</i>	<i>Markings</i>	<i>Description</i>
No. 1:	Corner	SW Corner Huge No. <u>181</u> Claim	1 1/2" x 1 1/2" wooden post
No. 2:	Corner	SE Corner Huge No. <u>181</u> Claim	1 1/2" x 1 1/2" wooden post
No. 3:	Corner	NE Corner Huge No. <u>181</u> Claim	1 1/2" x 1 1/2" wooden post
No. 4:	Corner	NW Corner Huge No. <u>181</u> Claim	1 1/2" x 1 1/2" wooden post

* - Metal tags used to mark posts. The work of location consisted of making a claim map as provided in NRS 517.040

The Claim is approximately 1,500 feet long and 600 feet wide such that 1,450 feet are claimed in a north direction and 50 feet are claimed in a south direction from the point of discovery (monument location), at which this Notice of Location is posted, together with 300 feet on each side of the monument of location and center line of the Claim. The general course of the lode or vein is from north to the south direction.

General Location Description: This claim lies in the Beowawe Mining District located approximately 5 miles Southeast of Beowawe, located in Eureka County, Nevada. The claim occurs in Township 30N Range 4E SW Corner of Section 4, East of the Mount Diablo Meridian.

SIGNATURE OF LOCATOR:

John Gardiner

By: John Gardiner - (Claimant)

BOOK 340 PAGE 113
OFFICIAL RECORDS
RECORDED AT THE REQUEST OF
John Gardiner
01 MAR -9 PM 3:52

EUREKA COUNTY NEVADA
M.N. REBALEATI, RECORDER
FILE NO. FEES 11.50

176004

**Certificate of Location
Lode Mining Claim**

TO ALL WHOM IT MAY CONCERN

The undersigned hereby certifies that he has caused to be located the Huge No. 182 Lode Mining Claim in Eureka County, Nevada, on the 8th Day of JANUARY, 2001.

Name and mailing address locator:

John Gardiner
14247 West Iliff Avenue,
Lakewood, Co. 80228-5421

The Claims Corners have the following markings:


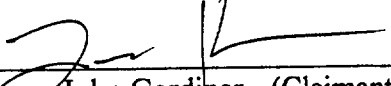
	<i>Locn</i>	<i>Markings</i>	<i>Description</i>
No. 1:	Corner	SW Corner Huge No. <u>182</u> Claim	1 1/2" x 1 1/2" wooden post
No. 2:	Corner	SE Corner Huge No. <u>182</u> Claim	1 1/2" x 1 1/2" wooden post
No. 3:	Corner	NE Corner Huge No. <u>182</u> Claim	1 1/2" x 1 1/2" wooden post
No. 4:	Corner	NW Corner Huge No. <u>182</u> Claim	1 1/2" x 1 1/2" wooden post


* - Metal tags used to mark posts. The work of location consisted of making a claim map as provided in NRS 517.040

The Claim is approximately 1,500 feet long and 600 feet wide such that 1,450 feet are claimed in a north direction and 50 feet are claimed in a south direction from the point of discovery (monument of location), at which this Notice of Location is posted, together with 300 feet on each side of the monument of location and center line of the Claim. The general course of the lode or vein is from north to the south direction.

General Location/Description: This claim lies in the Beowawe Mining District located approximately 5 miles Southeast of Beowawe, located in Eureka County, Nevada. The claim occurs in Township 30N, Range 49E, SW Corner of Section 4, East of the Mount Diablo Meridian.

SIGNATURE OF LOCATOR:



By: John Gardiner - (Claimant)

BOOK 340 PAGE 114
OFFICIAL RECORDS
RECORDED AT THE REQUEST OF

01 MAR -9 PM 3:53

EUREKA COUNTY NEVADA
M.N. REBALEATI, RECORDER
FILE NO. FEES 11.50

BOOK 340 PAGE 114

176004

176005

**Certificate of Location
Lode Mining Claim**

TO ALL WHOM IT MAY CONCERN

The undersigned hereby certifies that he has caused to be located the Huge No. 183 Lode Mining Claim in Eureka County, Nevada, on the 8th DAY OF JANUARY, 2001.

Name and mailing address locator:

John Gardiner
14247 West Iliff Avenue,
Lakewood, Co. 80228-5421

The Claims Corners have the following markings:



	Loca	Markings	Description
No. 1:	Corner	SW Corner Huge No. <u>183</u> Claim	1 1/2" x 1 1/2" wooden post
No. 2:	Corner	SE Corner Huge No. <u>183</u> Claim	1 1/2" x 1 1/2" wooden post
No. 3:	Corner	NE Corner Huge No. <u>183</u> Claim	1 1/2" x 1 1/2" wooden post
No. 4:	Corner	NW Corner Huge No. <u>183</u> Claim	1 1/2" x 1 1/2" wooden post


* - Metal tags used to mark posts. The work of location consisted of making a claim map as provided in NRS 517.040

The Claim is approximately 1,500 feet long and 600 feet wide such that 1,450 feet are claimed in a north direction and 50 feet are claimed in a south direction from the point of discovery (monument location), at which this Notice of Location is posted, together with 300 feet on each side of the monument of location and center line of the Claim. The general course of the lode or vein is from north to the south direction.

General Location Description: This claim lies in the Beowawe Mining District located approximately 5 miles Southeast of Beowawe, located in Eureka County, Nevada. The claim occurs in Township 30N Range 4E 5W Corner of Section 4, East of the Mount Diablo Meridian.

SIGNATURE OF LOCATOR:



By: John Gardiner - (Claimant)

BOOK 340 PAGE 115
OFFICIAL RECORDS
RECORDED AT THE REQUEST OF

01 MAR -9 PM 3:53

EUREKA COUNTY NEVADA
M.H. REBALEATI, RECORDER
FILE NO. FEES 11.50

BOOK 340 PAGE 115

176005

176006

**Certificate of Location
Lode Mining Claim**

TO ALL WHOM IT MAY CONCERN

The undersigned hereby certifies that he has caused to be located the Huge No. 184 Lode Mining Claim in Eureka County, Nevada, on the 8th Day of JANUARY, 2001.

Name and mailing address locator:

John Gardiner
14247 West Iliff Avenue,
Lakewood, Co. 80228-5421

The Claims Corners have the following markings:



	Locs	Markings	Description
No. 1:	Corner	SW Corner Huge No. <u>184</u> Claim	1 1/2" x 1 1/2" wooden post
No. 2:	Corner	SE Corner Huge No. <u>184</u> Claim	1 1/2" x 1 1/2" wooden post
No. 3:	Corner	NE Corner Huge No. <u>184</u> Claim	1 1/2" x 1 1/2" wooden post
No. 4:	Corner	NW Corner Huge No. <u>184</u> Claim	1 1/2" x 1 1/2" wooden post

* - Metal tags used to mark posts. The work of location consisted of making a claim map as provided in NRS 517.040

The Claim is approximately 1,500 feet long and 600 feet wide such that 1,450 feet are claimed in a north direction and 50 feet are claimed in a south direction from the point of discovery (monument of location), at which this Notice of Location is posted, together with 300 feet on each side of the monument of location and center line of the Claim. The general course of the lode or vein is from north to the south direction.

General Location Description: This claim lies in the Beowawe Mining District located approximately 5 miles Southeast of Beowawe, located in Eureka County, Nevada. The claim occurs in Township 30N Range 4E SW Corner of Section 4, East of the Mount Diablo Meridian.

SIGNATURE OF LOCATOR:



By John Gardiner - (Claimant)

BOOK 340 PAGE 116
OFFICIAL RECORDS
RECORDED AT THE REQUEST OF
John Gardiner
01 MAR -9 PM 3:53

EUREKA COUNTY NEVADA
M.N. REBAL EATL RECORDER
FILE NO. FEES 11.50

BOOK 340 PAGE 116

176006

176007

**Certificate of Location
Lode Mining Claim**

TO ALL WHOM IT MAY CONCERN

The undersigned hereby certifies that he has caused to be located the Huge No. 185 Lode Mining Claim in Eureka County, Nevada, on the 8th DAY OF JANUARY, 2001.

Name and mailing address locator:

John Gardiner
14247 West Iliff Avenue,
Lakewood, Co. 80228-5421

The Claims Corners have the following markings:



	Locs	Markings	Description
No. 1:	Corner	SW Corner Huge No. <u>185</u> Claim	1 1/2" x 1 1/2" wooden post
No. 2:	Corner	SE Corner Huge No. <u>185</u> Claim	1 1/2" x 1 1/2" wooden post
No. 3:	Corner	NE Corner Huge No. <u>185</u> Claim	1 1/2" x 1 1/2" wooden post
No. 4:	Corner	NW Corner Huge No. <u>185</u> Claim	1 1/2" x 1 1/2" wooden post


* - Metal tags used to mark posts. The work of location consisted of making a claim map as provided in NRS 517.040

The Claim is approximately 1,500 feet long and 600 feet wide such that 1,450 feet are claimed in a north direction and 50 feet are claimed in a south direction from the point of discovery (monument of location), at which this Notice of Location is posted, together with 300 feet on each side of the monument of location and center line of the Claim. The general course of the lode or vein is from north to the south direction.

General Location description: This claim lies in the Beowawe Mining District located approximately 5 miles Southeast of Beowawe, located in Eureka County, Nevada. The claim occurs in Township 30N, Range 4E SE Corner of Section 4, East of the Mount Diablo Meridian.

SIGNATURE OF LOCATOR:



By: John Gardiner - (Claimant)

BOOK 340 PAGE 117
OFFICIAL RECORDS
RECORDED AT THE REQUEST OF

01 MAR -9 PM 3:53
EUREKA COUNTY NEVADA
M.N. REBALEATI, RECORDER
FILE NO. FEES 11.50

BOOK 340 PAGE 117

176007

176008

Certificate of Location
Lode Mining Claim

TO ALL WHOM IT MAY CONCERN

The undersigned hereby certifies that he has caused to be located the Huge No. 186 Lode Mining Claim in Eureka County, Nevada, on the 8th DAY OF JANUARY, 2001.

Name and mailing address locator:

John Gardiner
14247 West Iliff Avenue,
Lakewood, Co. 80228-5421

The Claims Corners have the following markings:

	Locn	Markings	Description
No. 1:	Corner	SW Corner Huge No. <u>186</u> Claim	1 1/2" x 1 1/2" wooden post
No. 2:	Corner	SE Corner Huge No. <u>186</u> Claim	1 1/2" x 1 1/2" wooden post
No. 3:	Corner	NE Corner Huge No. <u>186</u> Claim	1 1/2" x 1 1/2" wooden post
No. 4:	Corner	NW Corner Huge No. <u>186</u> Claim	1 1/2" x 1 1/2" wooden post

* - Metal tags used to mark posts. The work of location consisted of making a claim map as provided in NRS 517.040

The Claim is approximately 1,500 feet long and 600 feet wide such that 1,450 feet are claimed in a north direction and 50 feet are claimed in a south direction from the point of discovery (monument of location), at which this Notice of Location is posted, together with 300 feet on each side of the monument of location and center line of the Claim. The general course of the lode or vein is from north to the south direction.

General Location/Description: This claim lies in the Beowawe Mining District located approximately 5 miles Southeast of Beowawe, located in Eureka County, Nevada. The claim occurs in Township 30N Range 10E SE Corner of Section 4, East of the Mount Diablo Meridian.

SIGNATURE OF LOCATOR:

John Gardiner

By: John Gardiner - (Claimant)

BOOK 340 PAGE 118
OFFICIAL RECORDS
RECORDED AT THE REQUEST OF
John Gardiner
01 MAR -9 PM 3:53

EUREKA COUNTY NEVADA
M.H. REBALEATI, RECORDER
FILE NO. FEES 11.50

176009

**Certificate of Location
Lode Mining Claim**

TO ALL WHOM IT MAY CONCERN

The undersigned hereby certifies that he has caused to be located the Huge No. 187 Lode Mining Claim in Eureka County, Nevada, on the 8th DAY OF JANUARY, 2001.

Name and mailing address locator:

John Gardiner
14247 West Iliff Avenue,
Lakewood, Co. 80228-5421

The Claims Corners have the following markings:



	Locn	Markings	Description
No. 1:	SW Corner	SW Corner Huge No. <u>187</u> Claim	1 1/2" x 1 1/2" wooden post
No. 2:	SE Corner	SE Corner Huge No. <u>187</u> Claim	1 1/2" x 1 1/2" wooden post
No. 3:	NE Corner	NE Corner Huge No. <u>187</u> Claim	1 1/2" x 1 1/2" wooden post
No. 4:	NW Corner	NW Corner Huge No. <u>187</u> Claim	1 1/2" x 1 1/2" wooden post

* - Metal tags used to mark posts. The work of location consisted of making a claim map as provided in NRS 517.040

The Claim is approximately 1,500 feet long and 600 feet wide such that 1,450 feet are claimed in a north direction and 50 feet are claimed in a south direction from the point of discovery (monument of location), at which this Notice of Location is posted, together with 300 feet on each side of the monument of location and center line of the Claim. The general course of the lode or vein is from north to the south direction.

General Location Description: This claim lies in the Beowawe Mining District located approximately 5 miles Southeast of Beowawe, located in Eureka County, Nevada. The claim occurs in Township 30N Range 4E SE Corner of Section 4, East of the Mount Diablo Meridian.

SIGNATURE OF LOCATOR:



By John Gardiner - (Claimant)

BOOK 340 PAGE 119
OFFICIAL RECORDS
RECORDED AT THE REQUEST OF
John Gardiner
01-MAR-9 PM 3:53

EUREKA COUNTY NEVADA
M.N. REBALEATI, RECORDER
FILE NO. FEES 11.50

BOOK 340 PAGE 119

176009

176010

**Certificate of Location
Lode Mining Claim**

TO ALL WHOM IT MAY CONCERN

The undersigned hereby certifies that he has caused to be located the Huge No. 188 Lode Mining Claim in Eureka County, Nevada, on the 8th DAY OF JANUARY, 2001.

Name and mailing address locator:

John Gardiner
14247 West Iliff Avenue,
Lakewood, Co. 80228-5421

The Claims Corners have the following markings:


	Location	Markings	Description
No. 1:	SW Corner	SW Corner Huge No. <u>188</u> Claim	1 1/2" x 1 1/2" wooden post
No. 2:	SE Corner	SE Corner Huge No. <u>188</u> Claim	1 1/2" x 1 1/2" wooden post
No. 3:	NE Corner	NE Corner Huge No. <u>188</u> Claim	1 1/2" x 1 1/2" wooden post
No. 4:	NW Corner	NW Corner Huge No. <u>188</u> Claim	1 1/2" x 1 1/2" wooden post

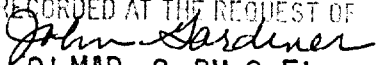
* - Metal tags used to mark posts. The work of location consisted of making a claim map as provided in NRS 517.040

The Claim is approximately 1,500 feet long and 600 feet wide such that 1,450 feet are claimed in a north direction and 50 feet are claimed in a south direction from the point of discovery (monument of location), at which this Notice of Location is posted, together with 300 feet on each side of the monument of location and center line of the Claim. The general course of the lode or vein is from north to the south direction.

General Location Description: This claim lies in the Beowawe Mining District located approximately 5 miles Southeast of Beowawe, located in Eureka County, Nevada. The claim occurs in Township 36N Range 49E SE Corner of Section 4, East of the Mount Diablo Meridian.

SIGNATURE OF LOCATOR:


By: John Gardiner - (Claimant)

BOOK 340 PAGE 120
OFFICIAL RECORDS
RECORDED AT THE REQUEST OF

01 MAR -9 PM 3:54

EUREKA COUNTY NEVADA
M.N. REBALEATI, RECORDER
FILE NO. FEES 11.50

176010

176011

**Certificate of Location
Lode Mining Claim**

TO ALL WHOM IT MAY CONCERN

The undersigned hereby certifies that he has caused to be located the Huge No. 189 Lode Mining Claim in Eureka County, Nevada, on the 8th DAY OF JANUARY, 2001.

Name and mailing address locator:

John Gardiner
14247 West Iliff Avenue,
Lakewood, Co. 80228-5421

The Claims Corners have the following markings:


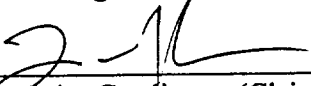
	Locn	Markings	Description
No. 1:	SW Corner	SW Corner Huge No. <u>189</u> Claim	1 1/2" x 1 1/2" wooden post
No. 2:	SE Corner	SE Corner Huge No. <u>189</u> Claim	1 1/2" x 1 1/2" wooden post
No. 3:	NE Corner	NE Corner Huge No. <u>189</u> Claim	1 1/2" x 1 1/2" wooden post
No. 4:	NW Corner	NW Corner Huge No. <u>189</u> Claim	1 1/2" x 1 1/2" wooden post


* - Metal tags used to mark posts. The work of location consisted of making a claim map as provided in NRS 517.040

The Claim is approximately 1,500 feet long and 600 feet wide such that 1,450 feet are claimed in a north direction and 50 feet are claimed in a south direction from the point of discovery (monument of location), at which this Notice of Location is posted, together with 300 feet on each side of the monument of location and center line of the Claim. The general course of the lode or vein is from north to the south direction.

General Location Description: This claim lies in the Beowawe Mining District located approximately 5 miles Southeast of Beowawe, located in Eureka County, Nevada. The claim occurs in Township 30N Range 4E SE Corner of Section 4, East of the Mount Diablo Meridian.

SIGNATURE OF LOCATOR:



By: John Gardiner - (Claimant)

BOOK 340 PAGE 121
OFFICIAL RECORDS
RECORDED AT THE REQUEST OF

01 MAR -9 PM 3:54

EUREKA COUNTY NEVADA
H.N. REBALEATI, RECORDER
FILE NO. FEES 11.50

BOOK 340 PAGE 121

176011

176012

Certificate of Location
Lode Mining Claim

TO ALL WHOM IT MAY CONCERN

The undersigned hereby certifies that he has caused to be located the Lode Mining Claim in Eureka County, Nevada, on the 8th DAY OF JANUARY, 2001.

Name and mailing address locator:

John Gardiner
14247 West Iliff Avenue,
Lakewood, Co. 80228-5421

The Claims Corners have the following markings:



	Locs	Markings	Description
No. 1:	Corner	SW Corner Huge No. <u>190</u> Claim	1 1/2" x 1 1/2" wooden post
No. 2:	Corner	SE Corner Huge No. <u>190</u> Claim	1 1/2" x 1 1/2" wooden post
No. 3:	Corner	NE Corner Huge No. <u>190</u> Claim	1 1/2" x 1 1/2" wooden post
No. 4:	Corner	NW Corner Huge No. <u>190</u> Claim	1 1/2" x 1 1/2" wooden post


* - Metal tags used to mark posts. The work of location consisted of making a claim map as provided in NRS 517.040

The Claim is approximately 1,500 feet long and 600 feet wide such that 1,450 feet are claimed in a north direction and 50 feet are claimed in a south direction from the point of discovery (monument of location), at which this Notice of Location is posted, together with 300 feet on each side of the monument of location and center line of the Claim. The general course of the lode or vein is from north to the south direction.

General Location Description: This claim lies in the Beowawe Mining District located approximately 5 miles Southeast of Beowawe, located in Eureka County, Nevada. The claim occurs in Township 36N Range 4E SW Corner of Section 4, East of the Mount Diablo Meridian.

SIGNATURE OF LOCATOR:



By: John Gardiner - (Claimant)

BOOK 340 PAGE 122
OFFICIAL RECORDS
RECORDED AT THE REQUEST OF

01 MAR -9 PM 3:54

EUREKA COUNTY NEVADA
H.N. REBALEATI, RECORDER
FILE NO. FEES 11.50

BOOK 340 PAGE 122

176012

176013

**Certificate of Location
Lode Mining Claim**

TO ALL WHOM IT MAY CONCERN

The undersigned hereby certifies that he has caused to be located the Huge No. 191 Lode Mining Claim in Eureka County, Nevada, on the 8th Day of JANUARY, 2001.

Name and mailing address locator:

John Gardiner
14247 West Iliff Avenue,
Lakewood, Co. 80228-5421

The Claims Corners have the following markings:


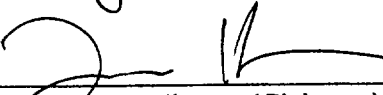
	<i>Locn</i>	<i>Markings</i>	<i>Description</i>
No. 1:	Corner	SW Corner Huge No. <u>191</u> Claim	1 1/2" x 1 1/2" wooden post
No. 2:	Corner	SE Corner Huge No. <u>191</u> Claim	1 1/2" x 1 1/2" wooden post
No. 3:	Corner	NE Corner Huge No. <u>191</u> Claim	1 1/2" x 1 1/2" wooden post
No. 4:	Corner	NW Corner Huge No. <u>191</u> Claim	1 1/2" x 1 1/2" wooden post


* - Metal tags used to mark posts. The work of location consisted of making a claim map as provided in NRS 517.040

The Claim is approximately 1,500 feet long and 600 feet wide such that 1,450 feet are claimed in a north direction and 50 feet are claimed in a south direction from the point of discovery (monument of location), at which this Notice of Location is posted, together with 300 feet on each side of the monument of location and center line of the Claim. The general course of the lode or vein is from north to the south direction.

General Location Description: This claim lies in the Beowawe Mining District located approximately 5 miles Southeast of Beowawe, located in Eureka County, Nevada. The claim occurs in Township 30 Range 49E SW Corner of Section 4, East of the Mount Diablo Meridian.

SIGNATURE OF LOC. OR:



By: John Gardiner - (Claimant)

BOOK 340 PAGE 123
OFFICIAL RECORDS
RECORDED AT THE REQUEST OF

01 MAR -9 PM 3: 54

EUREKA COUNTY NEVADA
M.N. REBALEATI, RECORDER
FILE NO. FEES 11.50

BOOK 340 PAGE 123

176013

176014

Certificate of Location
Lode Mining Claim

TO ALL WHOM IT MAY CONCERN

The undersigned hereby certifies that he has caused to be located the Huge No. 192 Lode Mining Claim in Eureka County, Nevada, on the 8th DAY OF JANUARY, 2001.

Name and mailing address locator:

John Gardiner
14247 West Iliff Avenue,
Lakewood, Co. 80228-5421

The Claims Corners have the following markings:


	Location	Markings	Description
No. 1:	SW Corner	SW Corner Huge No. <u>192</u> Claim	1 1/2" x 1 1/2" wooden post
No. 2:	SE Corner	SE Corner Huge No. <u>192</u> Claim	1 1/2" x 1 1/2" wooden post
No. 3:	NE Corner	NE Corner Huge No. <u>192</u> Claim	1 1/2" x 1 1/2" wooden post
No. 4:	NW Corner	NW Corner Huge No. <u>192</u> Claim	1 1/2" x 1 1/2" wooden post

* - Metal tags used to mark allots. The work of location consisted of making a claim map as provided in NRS 517.040

The Claim is approximately 1,500 feet long and 600 feet wide such that 1,450 feet are claimed in a north direction and 50 feet are claimed in a south direction from the point of discovery (monument of location), at which this Notice of Location is posted, together with 300 feet on each side of the monument of location and center line of the Claim. The general course of the lode or vein is from north to the south direction.

General Location description: This claim lies in the Beowawe Mining District located approximately 5 miles Southeast of Beowawe, located in Eureka County, Nevada. The claim occurs in Township 30N, Range 12E, SW Corner of Section 4, East of the Mount Diablo Meridian.

SIGNATURE OF LOCATOR:


By: John Gardiner - (Claimant)

BOOK 340 PAGE 124
OFFICIAL RECORDS
RECORDED AT THE REQUEST OF
John Gardiner
01 MAR -9 PM 3:54

EUREKA COUNTY, NEVADA
M.N. REBALEATI, RECORDER
FILE NO. FEES 11.50

176014

176015

**Certificate of Location
Lode Mining Claim**

TO ALL WHOM IT MAY CONCERN

The undersigned hereby certifies that he has caused to be located the Huge No. 193 Lode Mining Claim in Eureka County, Nevada, on the 8th day of JANUARY, 2001,

Name and mailing address locator:

John Gardiner
14247 West Iliff Avenue,
Lakewood, Co. 80228-5421

The Claims Corners have the following markings:

	Locn	Markings	Description
No. 1:	Corner	SW Corner Huge No. <u>193</u> Claim	1 1/2" x 1 1/2" wooden post
No. 2:	Corner	SE Corner Huge No. <u>193</u> Claim	1 1/2" x 1 1/2" wooden post
No. 3:	Corner	NE Corner Huge No. <u>193</u> Claim	1 1/2" x 1 1/2" wooden post
No. 4:	Corner	NW Corner Huge No. <u>193</u> Claim	1 1/2" x 1 1/2" wooden post

* - Metal tags used to mark posts. The work of location consisted of making a claim map as provided in NRS 517.040

The Claim is approximately 1,500 feet long and 600 feet wide such that 1,450 feet are claimed in a north direction and 50 feet are claimed in a south direction from the point of discovery (monument location), at which this Notice of Location is posted, together with 300 feet on each side of the monument of location and center line of the Claim. The general course of the lode or vein is from north to the south direction.

General Location Description: This claim lies in the Beowawe Mining District located approximately 5 miles Southeast of Beowawe, located in Eureka County, Nevada. The claim occurs in Township 30N Range 49E SW Corner of Section 4, East of the Mount Diablo Meridian.

SIGNATURE OF LOCATOR:

John Gardiner

By: John Gardiner - (Claimant)

BOOK 340 PAGE 125
OFFICIAL RECORDS
RECORDED AT THE REQUEST OF
John Gardiner
01 MAR -9 PM 3:54

EUREKA COUNTY NEVADA
M.H. REBALEATI, RECORDER
FILE NO. FEES 11.50

176015

BOOK 340 PAGE 125

176016

Certificate of Location
Lode Mining Claim

TO ALL WHOM IT MAY CONCERN

The undersigned hereby certifies that he has caused to be located the Huge No. 194 Lode Mining Claim in Eureka County, Nevada, on the 8th DAY OF JANUARY, 2001.

Name and mailing address locator:

John Gardiner
14247 West Iliff Avenue,
Lakewood, Co. 80228-5421

The Claims Corners have the following markings:

	Locn	Markings	Description
No. 1:	Corner	SW Corner Huge No. <u>194</u> Claim	1 1/2" x 1 1/2" wooden post
No. 2:	Corner	SE Corner Huge No. <u>194</u> Claim	1 1/2" x 1 1/2" wooden post
No. 3:	Corner	NE Corner Huge No. <u>194</u> Claim	1 1/2" x 1 1/2" wooden post
No. 4:	Corner	NW Corner Huge No. <u>194</u> Claim	1 1/2" x 1 1/2" wooden post

* - Metal tags used to mark posts. The work of location consisted of making a claim map as provided in NRS 517.040

The Claim is approximately 1,500 feet long and 600 feet wide such that 1,450 feet are claimed in a north direction and 50 feet are claimed in a south direction from the point of discovery (monument of location), at which this Notice of Location is posted, together with 300 feet on each side of the monument of location and center line of the Claim. The general course of the lode or vein is from north to the south direction.

General Location Description: This claim lies in the Beowawe Mining District located approximately 5 miles Southeast of Beowawe, located in Eureka County, Nevada. The claim occurs in Township 30N, Range 4E SE Corner of Section 4, East of the Mount Diablo Meridian.

SIGNATURE OF LOCATOR:

John Gardiner

By: John Gardiner - (Claimant)

BOOK 340 PAGE 126
OFFICIAL RECORDS
RECORDED AT THE REQUEST OF
John Gardiner
01 MAR -9 PM 3:55

EUREKA COUNTY NEVADA
M.N. REBALEATI, RECORDER
FILE NO. FEES 11.50

BOOK 340 PAGE 126

176016

176017

**Certificate of Location
Lode Mining Claim**

TO ALL WHOM IT MAY CONCERN

The undersigned hereby certifies that he has caused to be located the Huge No. 195 Lode Mining Claim in Eureka County, Nevada, on the 28th DAY OF JANUARY, 2001.

Name and mailing address locator:

John Gardiner
14247 West Iliff Avenue,
Lakewood, Co. 80228-5421

The Claims Corners have the following markings:



	<i>Location</i>	<i>Markings</i>	<i>Description</i>
No. 1:	Corner	SW Corner Huge No. <u>195</u> Claim	1 1/2" x 1 1/2" wooden post
No. 2:	Corner	SE Corner Huge No. <u>195</u> Claim	1 1/2" x 1 1/2" wooden post
No. 3:	Corner	NE Corner Huge No. <u>195</u> Claim	1 1/2" x 1 1/2" wooden post
No. 4:	Corner	NW Corner Huge No. <u>195</u> Claim	1 1/2" x 1 1/2" wooden post

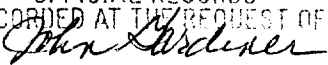
* - Metal tags used to mark posts. The work of location consisted of making a claim map as provided in NRS 517.040

The Claim is approximately 1,500 feet long and 600 feet wide such that 1,450 feet are claimed in a north direction and 50 feet are claimed in a south direction from the point of discovery (monument of location), at which this Notice of Location is posted, together with 300 feet on each side of the monument of location and center line of the Claim. The general course of the lode or vein is from north to the south direction.

General Location Description: This claim lies in the Beowawe Mining District located approximately 5 miles Southeast of Beowawe, located in Eureka County, Nevada. The claim occurs in Township 30N Range 4E SE Corner of Section 4, East of the Mount Diablo Meridian.

SIGNATURE OF LOCATOR:



By: John Gardiner - (Claimant)

BOOK 340 PAGE 127
OFFICIAL RECORDS
RECORDED AT THE REQUEST OF

01 MAR -9 PM 3:55

EUREKA COUNTY NEVADA
M.N. REBALEATI, RECORDER
FILE NO. FEES 11.50

BOOK 340 PAGE 127

176017

176018

Certificate of Location
Lode Mining Claim

TO ALL WHOM IT MAY CONCERN

The undersigned hereby certifies that he has caused to be located the Huge No. 196 Lode Mining Claim in Eureka County, Nevada, on the 8th DAY OF JANUARY, 2001,

Name and mailing address locator:

John Gardiner
14247 West Iliff Avenue,
Lakewood, Co. 80228-5421

The Claims Corners have the following markings:


	Locs	Markings	Description
No. 1:	SW Corner	SW Corner Huge No. <u>196</u> Claim	1 1/2" x 1 1/2" wooden post
No. 2:	SE Corner	SE Corner Huge No. <u>196</u> Claim	1 1/2" x 1 1/2" wooden post
No. 3:	NE Corner	NE Corner Huge No. <u>196</u> Claim	1 1/2" x 1 1/2" wooden post
No. 4:	NW Corner	NW Corner Huge No. <u>196</u> Claim	1 1/2" x 1 1/2" wooden post

* - Metal tags used to mark posts. The work of location consisted of making a claim map as provided in NRS 517.040

The Claim is approximately 1,500 feet long and 600 feet wide such that 1,450 feet are claimed in a north direction and 50 feet are claimed in a south direction from the point of discovery (monument of location), at which this Notice of Location is posted, together with 300 feet on each side of the monument of location and center line of the Claim. The general course of the lode or vein is from north to the south direction.

General Location Description: This claim lies in the Beowawe Mining District located approximately 5 miles Southeast of Beowawe, located in Eureka County, Nevada. The claim occurs in Township 36N Range 19E SE Corner of Section 4, East of the Mount Diablo Meridian.

SIGNATURE OF LOCATOR:


By: John Gardiner - (Claimant)

BOOK 340 PAGE 128
OFFICIAL RECORDS
RECORDED AT THE REQUEST OF
John Gardiner
01 MAR -9 PM 3:55

EUREKA COUNTY NEVADA
M.N. REBALEATI, RECORDER
FILE NO. FEES 11.50

176018

176019

**Certificate of Location
Lode Mining Claim**

TO ALL WHOM IT MAY CONCERN

The undersigned hereby certifies that he has caused to be located the Huge No. 197 Lode Mining Claim in Eureka County, Nevada, on the 8th DAY OF JANUARY, 2001.

Name and mailing address locator:

John Gardiner
14247 West Iliff Avenue,
Lakewood, Co. 80228-5421

The Claims Corners have the following markings:


	Loca	Markings	Description
No. 1:	Corner	SW Corner Huge No. <u>197</u> Claim	1 1/2" x 1 1/2" wooden post
No. 2:	Corner	SE Corner Huge No. <u>197</u> Claim	1 1/2" x 1 1/2" wooden post
No. 3:	Corner	NE Corner Huge No. <u>197</u> Claim	1 1/2" x 1 1/2" wooden post
No. 4:	Corner	NW Corner Huge No. <u>197</u> Claim	1 1/2" x 1 1/2" wooden post


* - Metal tags used to mark posts. The work of location consisted of making a claim map as provided in NRS 517.040

The Claim is approximately 1,500 feet long and 600 feet wide such that 1,450 feet are claimed in a north direction and 50 feet are claimed in a south direction from the point of discovery (monument location), at which this Notice of Location is posted, together with 300 feet on each side of the monument of location and center line of the Claim. The general course of the lode or vein is from north to the south direction.

General Location Description: This claim lies in the Beowawe Mining District located approximately 5 miles Southeast of Beowawe, located in Eureka County, Nevada. The claim occurs in Township 30N Range 4E SE Corner of Section 4 East of the Mount Diablo Meridian.

SIGNATURE OF LOCATOR:


By: John Gardiner - (Claimant)

BOOK 340 PAGE 129
OFFICIAL RECORDS
RECORDED AT THE REQUEST OF

01 MAR -9 PM 3:55

EUREKA COUNTY NEVADA
M.N. REBALEATI, RECORDER
FILE NO. FEES 11.50

176020

**Certificate of Location
Lode Mining Claim**

TO ALL WHOM IT MAY CONCERN

The undersigned hereby certifies that he has caused to be located the Huge No. 198 Lode Mining Claim in Eureka County, Nevada, on the 8th DAY OF JANUARY, 2001.

Name and mailing address locator:

John Gardiner
14247 West Iliff Avenue,
Lakewood, Co. 80228-5421

The Claims Corners have the following markings:

	Locn	Markings	Description
No. 1:	Corner	SW Corner Huge No. <u>198</u> Claim	1 1/2" x 1 1/2" wooden post
No. 2:	Corner	SE Corner Huge No. <u>198</u> Claim	1 1/2" x 1 1/2" wooden post
No. 3:	Corner	NE Corner Huge No. <u>198</u> Claim	1 1/2" x 1 1/2" wooden post
No. 4:	Corner	NW Corner Huge No. <u>198</u> Claim	1 1/2" x 1 1/2" wooden post

* - Metal tags used to mark posts. The work of location consisted of making a claim map as provided in NRS 517.040

The Claim is approximately 1,500 feet long and 600 feet wide such that 1,450 feet are claimed in a north direction and 50 feet are claimed in a south direction from the point of discovery (monument location), at which this Notice of Location is posted, together with 300 feet on each side of the monument of location and center line of the Claim. The general course of the lode or vein is from north to the south direction.

General Location/Description: This claim lies in the Beowawe Mining District located approximately 5 miles Southeast of Beowawe, located in Eureka County, Nevada. The claim occurs in Township 30N Range 49E SE Corner of Section 4, East of the Mount Diablo Meridian.

SIGNATURE OF LOCATOR:

John Gardiner

By: John Gardiner - (Claimant)

BOOK 340 PAGE 130
OFFICIAL RECORDS
RECORDED AT THE REQUEST OF
John Gardiner
01 MAR -9 PM 3:55

EUREKA COUNTY NEVADA
M.N. REBALEATI, RECORDER
FILE NO. 11.50

176020

BOOK 340 PAGE 130

176021

**Certificate of Location
Lode Mining Claim**

TO ALL WHOM IT MAY CONCERN

The undersigned hereby certifies that he has caused to be located the Huge No. 199 Lode Mining Claim in Eureka County, Nevada, on the 8th day of January, 2001.

Name and mailing address locator:

John Gardiner
14247 West Iliff Avenue,
Lakewood, Co. 80228-5421

The Claims Corners have the following markings:



	Locs	Markings	Description
No. 1:	SW Corner	SW Corner Huge No. <u>199</u> Claim	1 1/2" x 1 1/2" wooden post
No. 2:	SE Corner	SE Corner Huge No. <u>199</u> Claim	1 1/2" x 1 1/2" wooden post
No. 3:	NE Corner	NE Corner Huge No. <u>199</u> Claim	1 1/2" x 1 1/2" wooden post
No. 4:	NW Corner	NW Corner Huge No. <u>199</u> Claim	1 1/2" x 1 1/2" wooden post

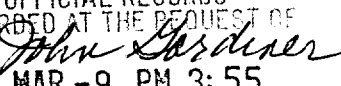
* - Metal tags used to mark posts. The work of location consisted of making a claim map as provided in NRS 517.040

The Claim is approximately 1,500 feet long and 600 feet wide such that 1,450 feet are claimed in a north direction and 50 feet are claimed in a south direction from the point of discovery (monument of location), at which this Notice of Location is posted, together with 300 feet on each side of the monument of location and center line of the Claim. The general course of the lode or vein is from north to the south direction.

General Location Description: This claim lies in the Beowawe Mining District located approximately 5 miles Southeast of Beowawe, located in Eureka County, Nevada. The claim occurs in Township 30N Range 46E NW Corner of Section 4, East of the Mount Diablo Meridian.

SIGNATURE OF LOCATOR:



By: John Gardiner - (Claimant)

BOOK 340 PAGE 131
OFFICIAL RECORDS
RECORDED AT THE REQUEST OF

01 MAR -9 PM 3:55

EUREKA COUNTY NEVADA
M.N. REBALEATI, RECORDER
FILE NO. FEES 11.50

176022

**Certificate of Location
Lode Mining Claim**

TO ALL WHOM IT MAY CONCERN

The undersigned hereby certifies that he has caused to be located the Huge No. 200 Lode Mining Claim in Eureka County, Nevada, on the 8th Day of January, 2001.

Name and mailing address locator:

John Gardiner
14247 West Iliff Avenue,
Lakewood, Co. 80228-5421

The Claims Corners have the following markings:

Loc	Markings	Description
No. 1:	SW Corner	SW Corner Huge No. <u>200</u> Claim 1 1/2" x 1 1/2" wooden post
No. 2:	SE Corner	SE Corner Huge No. <u>200</u> Claim 1 1/2" x 1 1/2" wooden post
No. 3:	NE Corner	NE Corner Huge No. <u>200</u> Claim 1 1/2" x 1 1/2" wooden post
No. 4:	NW Corner	NW Corner Huge No. <u>200</u> Claim 1 1/2" x 1 1/2" wooden post

* - Metal tags used to mark posts. The work of location consisted of making a claim map as provided in NRS 517.040

The Claim is approximately 1,500 feet long and 600 feet wide such that 1,450 feet are claimed in a north direction and 50 feet are claimed in a south direction from the point of discovery (monument of location), at which this Notice of Location is posted, together with 300 feet on each side of the monument of location and center line of the Claim. The general course of the lode or vein is from north to the south direction.

General Location description: This claim lies in the Beowawe Mining District located approximately 5 miles Southeast of Beowawe, located in Eureka County, Nevada. The claim occurs in Township 30N Range 9E NW Corner of Section 4, East of the Mount Diablo Meridian.

SIGNATURE OF LOCATOR:

By: John Gardiner
John Gardiner - (Claimant)

BOOK 340 PAGE 132
OFFICIAL RECORDS
RECORDED AT THE REQUEST OF
John Gardiner
01 MAR -9 PM 3:55

EUREKA COUNTY NEVADA
M.N. REBAL EAT. RECORDER
FILE NO. FEES 11.50

176023

**Certificate of Location
Lode Mining Claim**

TO ALL WHOM IT MAY CONCERN

The undersigned hereby certifies that he has caused to be located the Huge No. 201 Lode Mining Claim in Eureka County, Nevada, on the 8th DAY OF JANUARY, 2001.

Name and mailing address locator:

John Gardiner
14247 West Iliff Avenue,
Lakewood, Co. 80228-5421

The Claims Corners have the following markings:


	<i>Locn</i>	<i>Markings</i>	<i>Description</i>
No. 1:	Corner	SW Corner Huge No. <u>201</u> Claim	1 1/2" x 1 1/2" wooden post
No. 2:	Corner	SE Corner Huge No. <u>201</u> Claim	1 1/2" x 1 1/2" wooden post
No. 3:	Corner	NE Corner Huge No. <u>201</u> Claim	1 1/2" x 1 1/2" wooden post
No. 4:	Corner	NW Corner Huge No. <u>201</u> Claim	1 1/2" x 1 1/2" wooden post

* - Metal tags used to mark posts. The work of location consisted of making a claim map as provided in NRS 517.040

The Claim is approximately 1,500 feet long and 600 feet wide such that 1,450 feet are claimed in a north direction and 50 feet are claimed in a south direction from the point of discovery (monument location), at which this Notice of Location is posted, together with 300 feet on each side of the monument of location and center line of the Claim. The general course of the lode or vein is from north to the south direction.

General Location description: This claim lies in the Beowawe Mining District located approximately 5 miles Southeast of Beowawe, located in Eureka County, Nevada. The claim occurs in Township 30N Range 47E NW Corner of Section 4, East of the Mount Diablo Meridian.

SIGNATURE OF LOCATOR:


By: John Gardiner - (Claimant)

BOOK 340 PAGE 133
OFFICIAL RECORDS
RECORDED AT THE REQUEST OF
John Gardiner
01 MAR -9 PM 3:56

EUREKA COUNTY NEVADA
M.N. REBALEATI, RECORDER
FILE NO. 176023 FEES 11.50

BOOK 340 PAGE 133

176024

Certificate of Location
Lode Mining Claim

TO ALL WHOM IT MAY CONCERN

The undersigned hereby certifies that he has caused to be located the Huge No. 262 Lode Mining Claim in Eureka County, Nevada, on the 8th DAY OF JANUARY, 2001.

Name and mailing address locator:

John Gardiner
14247 West Iliff Avenue,
Lakewood, Co. 80228-5421

The Claims Corners have the following markings:

	Locn	Markings	Description
No. 1:	Corner	SW Corner Huge No. <u>262</u> Claim	1 1/2" x 1 1/2" wooden post
No. 2:	Corner	SE Corner Huge No. <u>262</u> Claim	1 1/2" x 1 1/2" wooden post
No. 3:	Corner	NE Corner Huge No. <u>262</u> Claim	1 1/2" x 1 1/2" wooden post
No. 4:	Corner	NW Corner Huge No. <u>262</u> Claim	1 1/2" x 1 1/2" wooden post

* - Metal tags used to mark posts. The work of location consisted of making a claim map as provided in NRS 517.040

The Claim is approximately 1,500 feet long and 600 feet wide such that 1,450 feet are claimed in a north direction and 50 feet are claimed in a south direction from the point of discovery (monument of location), at which this Notice of Location is posted, together with 300 feet on each side of the monument of location and center line of the Claim. The general course of the lode or vein is from north to the south direction.

General Location Description: This claim lies in the Beowawe Mining District located approximately 5 miles Southeast of Beowawe, located in Eureka County, Nevada. The claim occurs in Township 30N Range 10E NE Corner of Section 4, East of the Mount Diablo Meridian.

SIGNATURE OF LOC. OR:

By: John Gardiner - (Claimant)

BOOK 340 PAGE 134
OFFICIAL RECORDS
RECORDED AT THE REQUEST OF
John Gardiner
01 MAR -9 PM 3:56

EUREKA COUNTY NEVADA
M.N. REBALEATI, RECORDER
FILE NO. 11,8
FEES

176025

Certificate of Location
Lode Mining Claim

TO ALL WHOM IT MAY CONCERN

The undersigned hereby cifies that he has caused to be located the Huge No. 263 Lode Mining Claim in Eureka County, Nevada, on the 8th DAY OF JANUARY, 2001.

Name and mailing address locator:

John Gardiner
14247 West Iliff Avenue,
Lakewood, Co. 80228-5421

The Claims Corners havee following markings:


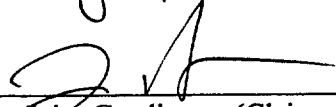
	Loon	Markings	Description
No. 1:	Corner	SW Corner Huge No. <u>263</u> Claim	1 1/2" x 1 1/2" wooden post
No. 2:	Corner	SE Corner Huge No. <u>263</u> Claim	1 1/2" x 1 1/2" wooden post
No. 3:	Corner	NE Corner Huge No. <u>263</u> Claim	1 1/2" x 1 1/2" wooden post
No. 4:	Corner	NW Corner Huge No. <u>263</u> Claim	1 1/2" x 1 1/2" wooden post

* - Metal tags used to mark posts. The work of location consisted of making a claim map as provided in NRS 517.040

The Claim is approximately 1,500 feet long and 600 feet wide such that 1,450 feet are claimed in a north direct and 50 feet are claimed in a south direction from the point of discovery (monument of location), at which this Notice of Location is posted, together with 300 feet on each side of the monument of location and center line of the Claim. The general course of the lode or vein is from north to the south direction.

General Location Description: This claim lies in the Beowawe Mining District located approximately 5 miles Stheast of Beowawe, located in Eureka County, Nevada. The claim occurs in Township 36 Range 4E NE Corner of Section 4, East of the Mount Diablo Meridian.

SIGNATURE OF LOC. OR:



By: John Gardiner - (Claimant)

BOOK 340 PAGE 135
OFFICIAL RECORDS
RECORDED AT THE REQUEST OF
John Gardiner
01 MAR -9 PH 3:56
EUREKA COUNTY NEVADA
M.N. REBALEATI, RECORDER
FILE NO. 176025 FEES 11.50

BOOK 340 PAGE 135

176026

**Certificate of Location
Lode Mining Claim**

TO ALL WHOM IT M. CONCERN

The undersigned hereby cifies that he has caused to be located the Huge No. 204 Lode Mining Claim in Eureka County, vada, on the 8th Day OF JANUARY, 2001.

Name and mailing address locator:

John Gardiner
14247 West Iliff Avenue,
Lakewood, Co. 80228-5421

The Claims Corners havee following markings:



	<i>Loon</i>	<i>Markings</i>	<i>Description</i>
No. 1:	Corner	SW Corner Huge No. <u>204</u> Claim	1 1/2" x 1 1/2" wooden post
No. 2:	Corner	SE Corner Huge No. <u>204</u> Claim	1 1/2" x 1 1/2" wooden post
No. 3:	Corner	NE Corner Huge No. <u>204</u> Claim	1 1/2" x 1 1/2" wooden post
No. 4:	Corner	NW Corner Huge No. <u>204</u> Claim	1 1/2" x 1 1/2" wooden post

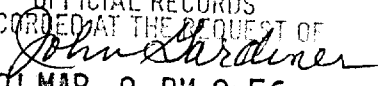
* - Metal tags used to mark posts. The work of location consisted of making a claim map as provided in NRS 517.040

The Claim is appximately 1,500 feet long and 600 feet wide such that 1,450 feet are claimed in a north directn and 50 feet are claimed in a south direction from the point of discovery (monument ocation), at which this Notice of Location is posted, together with 300 feet on each side of the mument of location and center line of the Claim. The general course of the lode or vein is from : north to the south direction.

General Location Description: This claim lies in the Beowawe Mining District located approximately 5 miles Stheast of Beowawe, located in Eureka County, Nevada. The claim occurs in Township 30N, nge 48E NE Corner of Section 4, East of the Mount Diablo Meridian.

SIGNATURE OF LOC OR:



By: John Gardiner - (Claimant)

BOOK 340 PAGE 136
OFFICIAL RECORDS
RECORDED AT THE REQUEST OF

01 MAR -9 PM 3: 56

EUREKA COUNTY NEVADA
M.N. REBALEATI, RECORDER
FILE NO. FEES 11.50

176027

**Certificate of Location
Lode Mining Claim**

TO ALL WHOM IT M. CONCERN

The undersigned hereby cifies that he has caused to be located the Huge No. 205 Lode Mining Claim in Eureka County, vada, on the 8th Day of JANUARY, 2001.

Name and mailing address locator:

John Gardiner
14247 West Iliff Avenue,
Lakewood, Co. 80228-5421

The Claims Corners havee following markings:



Loon		Markings	Description
No. 1:	Corner	SW Corner Huge No. <u>205</u> Claim	1 1/2" x 1 1/2" wooden post
No. 2:	Corner	SE Corner Huge No. <u>205</u> Claim	1 1/2" x 1 1/2" wooden post
No. 3:	Corner	NE Corner Huge No. <u>205</u> Claim	1 1/2" x 1 1/2" wooden post
No. 4:	Corner	NW Corner Huge No. <u>205</u> Claim	1 1/2" x 1 1/2" wooden post

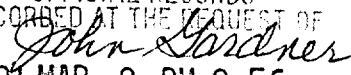
* - Metal tags used to mark posts. The work of location consisted of making a claim map as provided in NRS 517.040

The Claim is appximately 1,500 feet long and 600 feet wide such that 1,450 feet are claimed in a north directn and 50 feet are claimed in a south direction from the point of discovery (monument location), at which this Notice of Location is posted, together with 300 feet on each side of the mument of location and center line of the Claim. The general course of the lode or vein is from : north to the south direction.

General Locatic>Description: This claim lies in the Beowawe Mining District located approximately 5 miles Stheast of Beowawe, located in Eureka County, Nevada. The claim occurs in Twpnship 30 Range 49E NE Corner of Section 4, East of the Mount Diablo Meridian.

SIGNATURE OF LOC'OR:



By: John Gardiner - (Claimant)

BOOK 340 PAGE 137
OFFICIAL RECORDS
RECORDED AT THE REQUEST OF

01 MAR -9 PM 3: 56

EUREKA COUNTY NEVADA
M.N. REBALEATI, RECORDER
FILE NO. FEES 11.50

176028

Certificate of Location
Lode Mining Claim

TO ALL WHOM IT MAY CONCERN

The undersigned hereby certifies that he has caused to be located the Huge No. 206 Lode Mining Claim in Eureka County, Nevada, on the 8th DAY OF JANUARY, 2001.

Name and mailing address of locator:

John Gardiner
14247 West Iliff Avenue,
Lakewood, Co. 80228-5421

The Claims Corners have the following markings:



	Locn	Markings	Description
No. 1:	Corner	SW Corner Huge No. <u>206</u> Claim	1 1/2" x 1 1/2" wooden post
No. 2:	Corner	SE Corner Huge No. <u>206</u> Claim	1 1/2" x 1 1/2" wooden post
No. 3:	Corner	NE Corner Huge No. <u>206</u> Claim	1 1/2" x 1 1/2" wooden post
No. 4:	Corner	NW Corner Huge No. <u>206</u> Claim	1 1/2" x 1 1/2" wooden post

* - Metal tags used to mark posts. The work of location consisted of making a claim map as provided in NRS 517.040

The Claim is approximately 1,500 feet long and 600 feet wide such that 1,450 feet are claimed in a north direction and 50 feet are claimed in a south direction from the point of discovery (monument of location), at which this Notice of Location is posted, together with 300 feet on each side of the monument of location and center line of the Claim. The general course of the lode or vein is from north to the south direction.

General Location Description: This claim lies in the Beowawe Mining District located approximately 5 miles Southeast of Beowawe, located in Eureka County, Nevada. The claim occurs in Township 30N Range 4E NE Corner of Section 4, East of the Mount Diablo Meridian.

SIGNATURE OF LOC. OR:



By: John Gardiner - (Claimant)

BOOK 340 PAGE 138
OFFICIAL RECORDS
RECORDED AT THE REQUEST OF
John Gardiner
01 MAR -9 PM 3:56

EUREKA COUNTY NEVADA
M.N. REBALEATI, RECORDER
FILE NO. 176028
FEES 11.50

BOOK 340 PAGE 138

176029

**Certificate of Location
Lode Mining Claim**

TO ALL WHOM IT MAY CONCERN

The undersigned hereby certifies that he has caused to be located the Huge No. 207 Lode Mining Claim in Eureka County, Nevada, on the 8th Day of JANUARY, 2001.

Name and mailing address locator:

John Gardiner
14247 West Iliff Avenue,
Lakewood, Co. 80228-5421

The Claims Corners have the following markings:



	<i>Location</i>	<i>Markings</i>	<i>Description</i>
No. 1:	Corner	SW Corner Huge No. <u>207</u> Claim	1 1/2" x 1 1/2" wooden post
No. 2:	Corner	SE Corner Huge No. <u>207</u> Claim	1 1/2" x 1 1/2" wooden post
No. 3:	Corner	NE Corner Huge No. <u>207</u> Claim	1 1/2" x 1 1/2" wooden post
No. 4:	Corner	NW Corner Huge No. <u>207</u> Claim	1 1/2" x 1 1/2" wooden post

* - Metal tags used to mark posts. The work of location consisted of making a claim map as provided in NRS 517.040

The Claim is approximately 1,500 feet long and 600 feet wide such that 1,450 feet are claimed in a north direction and 50 feet are claimed in a south direction from the point of discovery (monument or station), at which this Notice of Location is posted, together with 300 feet on each side of the monument of location and center line of the Claim. The general course of the lode or vein is from north to the south direction.

General Location Description: This claim lies in the Beowawe Mining District located approximately 5 miles Southeast of Beowawe, located in Eureka County, Nevada. The claim occurs in Township 30N Range 4E NE Corner of Section 4, East of the Mount Diablo Meridian.

SIGNATURE OF LOCATOR:



By: John Gardiner - (Claimant)

BOOK 340 PAGE 139
OFFICIAL RECORDS
RECORDED AT THE REQUEST OF
John Gardiner
01 MAR -9 PM 3:56

EUREKA COUNTY NEVADA
M.N. REBALEATI, RECORDER
FILE NO. FEES 11.50

176029

BOOK 340 PAGE 139

176030

Certificate of Location
Lode Mining Claim

TO ALL WHOM IT MAY CONCERN

The undersigned hereby certifies that he has caused to be located the Huge No. 208 Lode Mining Claim in Eureka County, Nevada, on the 8th Day of JANUARY, 2001,

Name and mailing address locator:

John Gardiner
14247 West Iliff Avenue,
Lakewood, Co. 80228-5421

The Claims Corners have the following markings:



	Locn	Markings	Description
No. 1:	SW Corner	SW Corner Huge No. <u>208</u> Claim	1 1/2" x 1 1/2" wooden post
No. 2:	SE Corner	SE Corner Huge No. <u>208</u> Claim	1 1/2" x 1 1/2" wooden post
No. 3:	NE Corner	NE Corner Huge No. <u>208</u> Claim	1 1/2" x 1 1/2" wooden post
No. 4:	NW Corner	NW Corner Huge No. <u>208</u> Claim	1 1/2" x 1 1/2" wooden post

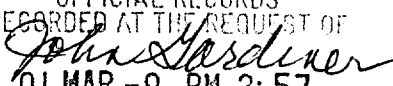
* - Metal tags used to mark posts. The work of location consisted of making a claim map as provided in NRS 517.040

The Claim is approximately 1,500 feet long and 600 feet wide such that 1,450 feet are claimed in a north direction and 50 feet are claimed in a south direction from the point of discovery (monument of location), at which this Notice of Location is posted, together with 300 feet on each side of the monument of location and center line of the Claim. The general course of the lode or vein is from north to the south direction.

General Location description: This claim lies in the Beowawe Mining District located approximately 5 miles Southeast of Beowawe, located in Eureka County, Nevada. The claim occurs in Township 30N Range 4E NW Corner of Section 4, East of the Mount Diablo Meridian.

SIGNATURE OF LOCATOR:



By: John Gardiner - (Claimant)

BOOK 340 PAGE 140
OFFICIAL RECORDS
RECORDED AT THE REQUEST OF

01 MAR -9 PM 3:57

EUREKA COUNTY NEVADA
M.N. REBALANCE, RECORDER
FILE NO. FEES 11.50

BOOK 340 PAGE 140

176030

176031

**Certificate of Location
Lode Mining Claim**

TO ALL WHOM IT MAY CONCERN

The undersigned hereby certifies that he has caused to be located the Lode No. 209 Lode Mining Claim in Eureka County, Nevada, on the 8th day of JANUARY, 2001.

Name and mailing address of locator:

John Gardiner
14247 West Iliff Avenue,
Lakewood, Co. 80228-5421

The Claims Corners have the following markings:



	<i>Loc</i>	<i>Markings</i>	<i>Description</i>
No. 1:	Corner	SW Corner Lode No. <u>209</u> Claim	1 1/2" x 1 1/2" wooden post
No. 2:	Corner	SE Corner Lode No. <u>209</u> Claim	1 1/2" x 1 1/2" wooden post
No. 3:	Corner	NE Corner Lode No. <u>209</u> Claim	1 1/2" x 1 1/2" wooden post
No. 4:	Corner	NW Corner Lode No. <u>209</u> Claim	1 1/2" x 1 1/2" wooden post


* - Metal tags used to mark posts. The work of location consisted of making a claim map as provided in NRS 517.040

The Claim is approximately 1,500 feet long and 600 feet wide such that 1,450 feet are claimed in a north direction and 50 feet are claimed in a south direction from the point of discovery (monument or station), at which this Notice of Location is posted, together with 300 feet on each side of the monument of location and center line of the Claim. The general course of the lode or vein is from north to the south direction.

General Location Description: This claim lies in the Beowawe Mining District located approximately 5 miles Southeast of Beowawe, located in Eureka County, Nevada. The claim occurs in Township 36 N Range 4E NE 1/4 Corner of Section 4, East of the Mount Diablo Meridian.

SIGNATURE OF LOCATOR:



By: John Gardiner - (Claimant)

BOOK 340 PAGE 141
OFFICIAL RECORDS
RECORDED AT THE REQUEST OF

01 MAR -9 PM 3:57

EUREKA COUNTY NEVADA
H.N. REBALEATI, RECORDER
FILE NO. FEES 11.50

BOOK 340 PAGE 141

176031

176032

**Certificate of Location
Lode Mining Claim**

TO ALL WHOM IT MAY CONCERN

The undersigned hereby certifies that he has caused to be located the Lode Mining Claim in Eureka County, Nevada, on the 8th DAY OF JANUARY, 2001.

Name and mailing address of locator:

John Gardiner
14247 West Iliff Avenue,
Lakewood, Co. 80228-5421

The Claims Corners have the following markings:



	Locn	Markings	Description
No. 1:	SW Corner	SW Corner Huge No. <u>210</u> Claim	1 1/2" x 1 1/2" wooden post
No. 2:	SE Corner	SE Corner Huge No. <u>210</u> Claim	1 1/2" x 1 1/2" wooden post
No. 3:	NE Corner	NE Corner Huge No. <u>210</u> Claim	1 1/2" x 1 1/2" wooden post
No. 4:	NW Corner	NW Corner Huge No. <u>210</u> Claim	1 1/2" x 1 1/2" wooden post


* - Metal tags used to mark posts. The work of location consisted of making a claim map as provided in NRS 517.040

The Claim is approximately 1,500 feet long and 600 feet wide such that 1,450 feet are claimed in a north direction and 50 feet are claimed in a south direction from the point of discovery (monument of location), at which this Notice of Location is posted, together with 300 feet on each side of the monument of location and center line of the Claim. The general course of the lode or vein is from north to the south direction.

General Location Description: This claim lies in the Beowawe Mining District located approximately 5 miles Southeast of Beowawe, located in Eureka County, Nevada. The claim occurs in Township 30N Range 4E NE Corner of Section 4, East of the Mount Diablo Meridian.

SIGNATURE OF LOCATOR:



By: John Gardiner - (Claimant)

BOOK 340 PAGE 142
OFFICIAL RECORDS
RECORDED AT THE REQUEST OF

01 MAR -9 PM 3:57
EUREKA COUNTY NEVADA
M.N. REBALEATI, RECORDER
FILE NO. FEES 11.50

BOOK 340 PAGE 142

176032

176033

**Certificate of Location
Lode Mining Claim**

TO ALL WHOM IT MAY CONCERN

The undersigned hereby certifies that he has caused to be located the Huge No. 211 Lode Mining Claim in Eureka County, Nevada, on the 8th DAY OF JANUARY, 2001.

Name and mailing address of locator:

John Gardiner
14247 West Iliff Avenue,
Lakewood, Co. 80228-5421

The Claims Corners have the following markings:


	<i>Loc</i>	<i>Markings</i>	<i>Description</i>
No. 1:	Corner	SW Corner Huge No. <u>211</u> Claim	1 1/2" x 1 1/2" wooden post
No. 2:	Corner	SE Corner Huge No. <u>211</u> Claim	1 1/2" x 1 1/2" wooden post
No. 3:	Corner	NE Corner Huge No. <u>211</u> Claim	1 1/2" x 1 1/2" wooden post
No. 4:	Corner	NW Corner Huge No. <u>211</u> Claim	1 1/2" x 1 1/2" wooden post

* - Metal tags used to mark posts. The work of location consisted of making a claim map as provided in NRS 517.040

The Claim is approximately 1,500 feet long and 600 feet wide such that 1,450 feet are claimed in a north direction and 50 feet are claimed in a south direction from the point of discovery (monument location), at which this Notice of Location is posted, together with 300 feet on each side of the monument of location and center line of the Claim. The general course of the lode or vein is from north to the south direction.

General Location Description: This claim lies in the Beowawe Mining District located approximately 5 miles Southeast of Beowawe, located in Eureka County, Nevada. The claim occurs in Township 30N Range 4E 14W Corner of Section 4, East of the Mount Diablo Meridian.

SIGNATURE OF LOCATOR:


By: John Gardiner - (Claimant)

BOOK 340 PAGE 143
OFFICIAL RECORDS
RECORDED AT THE REQUEST OF
John Gardiner
01 MAR -9 PM 3:57

EUREKA COUNTY NEVADA
M.N. REALEATI, RECORDER
FILE NO. FEES 11.50

BOOK 340 PAGE 143

176033

176034

**Certificate of Location
Lode Mining Claim**

TO ALL WHOM IT MAY CONCERN

The undersigned hereby certifies that he has caused to be located the Huge No. 212 Lode Mining Claim in Eureka County, Nevada, on the 8th DAY OF JANUARY, 2001.

Name and mailing address of locator:

John Gardiner
14247 West Iliff Avenue,
Lakewood, Co. 80228-5421

The Claims Corners have the following markings:



	Locn	Markings	Description
No. 1:	SW Corner	SW Corner Huge No. <u>212</u> Claim	1 1/2" x 1 1/2" wooden post
No. 2:	SE Corner	SE Corner Huge No. <u>212</u> Claim	1 1/2" x 1 1/2" wooden post
No. 3:	NE Corner	NE Corner Huge No. <u>212</u> Claim	1 1/2" x 1 1/2" wooden post
No. 4:	NW Corner	NW Corner Huge No. <u>212</u> Claim	1 1/2" x 1 1/2" wooden post


* - Metal tags used to mark posts. The work of location consisted of making a claim map as provided in NRS 517.040

The Claim is approximately 1,500 feet long and 600 feet wide such that 1,450 feet are claimed in a north direction and 50 feet are claimed in a south direction from the point of discovery (monument of location), at which this Notice of Location is posted, together with 300 feet on each side of the monument of location and center line of the Claim. The general course of the lode or vein is from north to the south direction.

General Location description: This claim lies in the Beowawe Mining District located approximately 5 miles Southeast of Beowawe, located in Eureka County, Nevada. The claim occurs in Township 30N Range 4E NE Corner of Section 4, East of the Mount Diablo Meridian.

SIGNATURE OF LOCATOR:



By: John Gardiner - (Claimant)

BOOK 340 PAGE 144
OFFICIAL RECORDS
RECORDED AT THE REQUEST OF

01 MAR -9 PM 3:57

EUREKA COUNTY NEVADA
M.H. REBALEATI, RECORDER
FILE NO. FEES 11.50

BOOK 340 PAGE 144

176034

176035

**Certificate of Location
Lode Mining Claim**

TO ALL WHOM IT MAY CONCERN

The undersigned hereby certifies that he has caused to be located the Huge No. 213 Lode Mining Claim in Eureka County, Nevada, on the 8th DAY OF JANUARY, 2001.

Name and mailing address locator:

John Gardiner
14247 West Iliff Avenue,
Lakewood, Co. 80228-5421

The Claims Corners have the following markings:

	Locn	Markings	Description
No. 1:	SW Corner	SW Corner Huge No. <u>213</u> Claim	1 1/2" x 1 1/2" wooden post
No. 2:	SE Corner	SE Corner Huge No. <u>213</u> Claim	1 1/2" x 1 1/2" wooden post
No. 3:	NE Corner	NE Corner Huge No. <u>213</u> Claim	1 1/2" x 1 1/2" wooden post
No. 4:	NW Corner	NW Corner Huge No. <u>213</u> Claim	1 1/2" x 1 1/2" wooden post

* - Metal tags used to mark posts. The work of location consisted of making a claim map as provided in NRS 517.040

The Claim is approximately 1,500 feet long and 600 feet wide such that 1,450 feet are claimed in a north direction and 50 feet are claimed in a south direction from the point of discovery (monument of location), at which this Notice of Location is posted, together with 300 feet on each side of the monument of location and center line of the Claim. The general course of the lode or vein is from north to the south direction.

General Location Description: This claim lies in the Beowawe Mining District located approximately 5 miles Southeast of Beowawe, located in Eureka County, Nevada. The claim occurs in Township ~~4N~~ Range 4E NE Corner of Section 4, East of the Mount Diablo Meridian. 30

SIGNATURE OF LOCATOR:

By: John Gardiner
John Gardiner - (Claimant)

BOOK 340 PAGE 145
OFFICIAL RECORDS
RECORDED AT THE REQUEST OF
John Gardiner
01 MAR -9 PM 3:57

EUREKA COUNTY NEVADA
M.N. REBALEATI, RECORDER
FILE NO. FEES 11.50

BOOK 340 PAGE 145

176035

176036

Certificate of Location Lode Mining Claim

TO ALL WHOM IT MAY CONCERN

The undersigned hereby certifies that he has caused to be located the Huge No. 214 Lode Mining Claim in Eureka County, Nevada, on the 8th DAY OF JANUARY, 2001.

Name and mailing address of locator:

John Gardiner
14247 West Iliff Avenue,
Lakewood, Co. 80228-5421

The Claims Corners have the following markings:

	Location	Markings	Description
No. 1:	SW Corner	SW Corner Huge No. <u>214</u> Claim	1 1/2" x 1 1/2" wooden post
No. 2:	SE Corner	SE Corner Huge No. <u>214</u> Claim	1 1/2" x 1 1/2" wooden post
No. 3:	NE Corner	NE Corner Huge No. <u>214</u> Claim	1 1/2" x 1 1/2" wooden post
No. 4:	NW Corner	NW Corner Huge No. <u>214</u> Claim	1 1/2" x 1 1/2" wooden post

* - Metal tags used to mark posts. The work of location consisted of making a claim map as provided in NRS 517.040

The Claim is approximately 1,500 feet long and 600 feet wide such that 1,450 feet are claimed in a north direction and 50 feet are claimed in a south direction from the point of discovery (monument of location), at which this Notice of Location is posted, together with 300 feet on each side of the monument of location and center line of the Claim. The general course of the lode or vein is from north to the south direction.

General Location description: This claim lies in the Beowawe Mining District located approximately 5 miles Southeast of Beowawe, located in Eureka County, Nevada. The claim occurs in Township 30N, Range 4E, NE Corner of Section 4, East of the Mount Diablo Meridian.

SIGNATURE OF LOCATOR:

By: John Gardiner
John Gardiner - (Claimant)

BOOK 340 PAGE 146
OFFICIAL RECORDS
RECORDED AT THE REQUEST OF
John Gardiner
01 MAR -9 PM 3:57

EUREKA COUNTY NEVADA
M.N. REBALEATI, RECORDER
FILE NO. FEES 11.50

176037

**Certificate of Location
Lode Mining Claim**

TO ALL WHOM IT MAY CONCERN

The undersigned hereby certifies that he has caused to be located the Huge No. 215 Lode Mining Claim in Eureka County, Nevada, on the 8th Day of JANUARY, 2001.

Name and mailing address locator:

John Gardiner
14247 West Iliff Avenue,
Lakewood, Co. 80228-5421

The Claims Corners have the following markings:


	<i>Location</i>	<i>Markings</i>	<i>Description</i>
No. 1:	Corner	SW Corner Huge No. <u>215</u> Claim	1 1/2" x 1 1/2" wooden post
No. 2:	Corner	SE Corner Huge No. <u>215</u> Claim	1 1/2" x 1 1/2" wooden post
No. 3:	Corner	NE Corner Huge No. <u>215</u> Claim	1 1/2" x 1 1/2" wooden post
No. 4:	Corner	NW Corner Huge No. <u>215</u> Claim	1 1/2" x 1 1/2" wooden post

* - Metal tags used to mark posts. The work of location consisted of making a claim map as provided in NRS 517.040

The Claim is approximately 1,500 feet long and 600 feet wide such that 1,450 feet are claimed in a north direction and 50 feet are claimed in a south direction from the point of discovery (monument location), at which this Notice of Location is posted, together with 300 feet on each side of the monument of location and center line of the Claim. The general course of the lode or vein is from north to the south direction.

General Location Description: This claim lies in the Beowawe Mining District located approximately 5 miles Southeast of Beowawe, located in Eureka County, Nevada. The claim occurs in Township 30N Range 4E NE Corner of Section 4, East of the Mount Diablo Meridian.

SIGNATURE OF LOC. OR:


By: John Gardiner - (Claimant)

BOOK 340 PAGE 147
OFFICIAL RECORDS
RECORDED AT THE REQUEST OF
John Gardiner
01 MAR -9 PM 3:58

EUREKA COUNTY NEVADA
M.N. REBALEATI, RECORDER
FILE NO. FEES 11.50

BOOK 340 PAGE 147

176037

176038

**Certificate of Location
Lode Mining Claim**

TO ALL WHOM IT MAY CONCERN

The undersigned hereby tifies that he has caused to be located the Huge No. 216 Lode Mining Claim in Eureka County, Nevada, on the 8th Day of JANUARY, 2001.

Name and mailing address of locator:

John Gardiner
14247 West Iliff Avenue,
Lakewood, Co. 80228-5421

The Claims Corners havee following markings:

<i>Loon</i>		<i>Markings</i>	<i>Description</i>
No. 1:	Corner	SW Corner Huge No. <u>216</u> Claim	1 1/2" x 1 1/2" wooden post
No. 2:	Corner	SE Corner Huge No. <u>216</u> Claim	1 1/2" x 1 1/2" wooden post
No. 3:	Corner	NE Corner Huge No. <u>216</u> Claim	1 1/2" x 1 1/2" wooden post
No. 4:	Corner	NW Corner Huge No. <u>216</u> Claim	1 1/2" x 1 1/2" wooden post

* - Metal tags used to mark posts. The work of location consisted of making a claim map as provided in NRS 517.040

The Claim is appximately 1,500 feet long and 600 feet wide such that 1,450 feet are claimed in a north directn and 50 feet are claimed in a south direction from the point of discovery (monument ocation), at which this Notice of Location is posted, together with 300 feet on each side of the mument of location and center line of the Claim. The general course of the lode or vein is from : north to the south direction.

General Location Description: This claim lies in the Beowawe Mining District located approximately 5 miles Stheast of Beowawe, located in Eureka County, Nevada. The claim occurs in Township 30 Range 4E NE Corner of Section 4, East of the Mount Diablo Meridian.

SIGNATURE OF LOC'OR:

By: John Gardiner
John Gardiner - (Claimant)

BOOK 340 PAGE 48
OFFICIAL RECORDS
RECORDED AT THE REQUEST OF
John Gardiner
01 MAR -9 PM 3: 58

EUREKA COUNTY NEVADA
M.N. REBALEATI, RECORDER
FILE NO. FEES 11.50

BOOK 340 PAGE 148

176038

176039

Certificate of Location Lode Mining Claim

TO ALL WHOM IT MAY CONCERN

The undersigned hereby certifies that he has caused to be located the Huge No. 73 Lode Mining Claim in Eureka County, Nevada, on the 6TH DAY OF JANUARY, 2001

Name and mailing address locator:

John Gardiner
14247 West Iliff Avenue,
Lakewood, Co. 80228-5421

The Claims Corners have the following markings:


Loon		Markings	Description
No. 1:	Corner	SW Corner Huge No. <u>73</u> Claim	1 1/2" x 1 1/2" wooden post
No. 2:	Corner	SE Corner Huge No. <u>73</u> Claim	1 1/2" x 1 1/2" wooden post
No. 3:	Corner	NE Corner Huge No. <u>73</u> Claim	1 1/2" x 1 1/2" wooden post
No. 4:	Corner	NW Corner Huge No. <u>73</u> Claim	1 1/2" x 1 1/2" wooden post

* - Metal tags used to mark posts. The work of location consisted of making a claim map as provided in NRS 517.040

The Claim is approximately 1,500 feet long and 600 feet wide such that 1,450 feet are claimed in a north direction and 50 feet are claimed in a south direction from the point of discovery (monument location), at which this Notice of Location is posted, together with 300 feet on each side of the monument of location and center line of the Claim. The general course of the lode or vein is from north to the south direction.

General Location Description: This claim lies in the Beowawe Mining District located approximately 5 miles Southeast of Beowawe, located in Eureka County, Nevada. The claim occurs in Township 30N Range 49E SW Corner of Section 16 East of the Mount Diablo Meridian.

SIGNATURE OF LOCATOR:


By John Gardiner - (Claimant)

BOOK 340 PAGE 149
OFFICIAL RECORDS
RECORDED AT THE REQUEST OF
John Gardiner
OT MAR -9 PM 3:58

EUREKA COUNTY NEVADA
M.N. REBALEATI, RECORDER
FILE NO. 176039 FEES 11.50

BOOK 340 PAGE 149

176040

**Certificate of Location
Lode Mining Claim**

TO ALL WHOM IT MAY CONCERN

The undersigned hereby certifies that he has caused to be located the Huge No. 74 Lode Mining Claim in Eureka County, Nevada, on the 6TH DAY OF JANUARY, 2001

Name and mailing address of locator:

John Gardiner
14247 West Iliff Avenue,
Lakewood, Co. 80228-5421

The Claims Corners have the following markings:

	Locn	Markings	Description
No. 1:	Corner	SW Corner Huge No. <u>74</u> Claim	1 1/2" x 1 1/2" wooden post
No. 2:	Corner	SE Corner Huge No. <u>74</u> Claim	1 1/2" x 1 1/2" wooden post
No. 3:	Corner	NE Corner Huge No. <u>74</u> Claim	1 1/2" x 1 1/2" wooden post
No. 4:	Corner	NW Corner Huge No. <u>74</u> Claim	1 1/2" x 1 1/2" wooden post

* - Metal tags used to mark posts. The work of location consisted of making a claim map as provided in NRS 517.040

The Claim is approximately 1,500 feet long and 600 feet wide such that 1,450 feet are claimed in a north direction and 50 feet are claimed in a south direction from the point of discovery (monument of location), at which this Notice of Location is posted, together with 300 feet on each side of the monument of location and center line of the Claim. The general course of the lode or vein is from north to the south direction.

General Location description: This claim lies in the Beowawe Mining District located approximately 5 miles Southeast of Beowawe, located in Eureka County, Nevada. The claim occurs in Township 30N Range 4E SW Corner of Section 16, East of the Mount Diablo Meridian.

SIGNATURE OF LOCATOR:

John Gardiner

By John Gardiner - (Claimant)

BOOK 340 PAGE 150
OFFICIAL RECORDS
RECORDED AT THE REQUEST OF
John Gardiner
01 MAR -9 PM 3:58
EUREKA COUNTY NEVADA
M.N. REBALEATI, RECORDER
FILE NO. FEES 11.50

BOOK 340 PAGE 150

176040

176041

**Certificate of Location
Lode Mining Claim**

TO ALL WHOM IT MAY CONCERN

The undersigned hereby certifies that he has caused to be located the Huge No. 75 Lode Mining Claim in Eureka County, Nevada, on the SIXTH DAY OF JANUARY, 2001

Name and mailing address locator:

John Gardiner
14247 West Iliff Avenue,
Lakewood, Co. 80228-5421

The Claims Corners have the following markings:



	Loca	Markings	Description
No. 1:	SW Corner	SW Corner Huge No. <u>75</u> Claim	1 1/2" x 1 1/2" wooden post
No. 2:	SE Corner	SE Corner Huge No. <u>75</u> Claim	1 1/2" x 1 1/2" wooden post
No. 3:	NE Corner	NE Corner Huge No. <u>75</u> Claim	1 1/2" x 1 1/2" wooden post
No. 4:	NW Corner	NW Corner Huge No. <u>75</u> Claim	1 1/2" x 1 1/2" wooden post

* - Metal tags used to mark posts. The work of location consisted of making a claim map as provided in NRS 517.040

The Claim is approximately 1,500 feet long and 600 feet wide such that 1,450 feet are claimed in a north direction and 50 feet are claimed in a south direction from the point of discovery (monument of location), at which this Notice of Location is posted, together with 300 feet on each side of the monument of location and center line of the Claim. The general course of the lode or vein is from north to the south direction.

General Location description: This claim lies in the Beowawe Mining District located approximately 5 miles Southeast of Beowawe, located in Eureka County, Nevada. The claim occurs in Township 30N Range 4E SW Corner of Section 16, East of the Mount Diablo Meridian.

SIGNATURE OF LOCATOR:



By: John Gardiner - (Claimant)

BOOK 340 PAGE 151
OFFICIAL RECORDS
RECORDED AT THE REQUEST OF
John Gardiner
01 MAR -9 PM 3:59

EUREKA COUNTY NEVADA
M.N. REBALEATI, RECORDER
FILE NO. _____ FEES 11.50

BOOK 340 PAGE 151

176041

176042

**Certificate of Location
Lode Mining Claim**

TO ALL WHOM IT MAY CONCERN

The undersigned hereby certifies that he has caused to be located the Huge No. 76 Lode Mining Claim in Eureka County, Nevada, on the 6TH DAY OF JANUARY, 2001

Name and mailing address locator:

John Gardiner
14247 West Iliff Avenue,
Lakewood, Co. 80228-5421

The Claims Corners have the following markings:



	Location	Markings	Description
No. 1:	SW Corner	SW Corner Huge No. <u>76</u> Claim	1 1/2" x 1 1/2" wooden post
No. 2:	SE Corner	SE Corner Huge No. <u>76</u> Claim	1 1/2" x 1 1/2" wooden post
No. 3:	NE Corner	NE Corner Huge No. <u>76</u> Claim	1 1/2" x 1 1/2" wooden post
No. 4:	NW Corner	NW Corner Huge No. <u>76</u> Claim	1 1/2" x 1 1/2" wooden post


* - Metal tags used to mark posts. The work of location consisted of making a claim map as provided in NRS 517.040

The Claim is approximately 1,500 feet long and 600 feet wide such that 1,450 feet are claimed in a north direction and 50 feet are claimed in a south direction from the point of discovery (monument of location), at which this Notice of Location is posted, together with 300 feet on each side of the monument of location and center line of the Claim. The general course of the lode or vein is from north to the south direction.

General Location Description: This claim lies in the Beowawe Mining District located approximately 5 miles Southeast of Beowawe, located in Eureka County, Nevada. The claim occurs in Township 30N Range 49E SW Corner of Section 16, East of the Mount Diablo Meridian.

SIGNATURE OF LOCATOR:



By: John Gardiner - (Claimant)

BOOK 340 PAGE 152
OFFICIAL RECORDS
RECORDED AT THE REQUEST OF

01 MAR -9 PM 3:59

EUREKA COUNTY NEVADA
M.N. REBALEATI, RECORDER
FILE NO. 176042 FEES 11.50

BOOK 340 PAGE 152

176043

Certificate of Location
Lode Mining Claim

TO ALL WHOM IT MAY CONCERN

The undersigned hereby certifies that he has caused to be located the Lode No. 77 Lode Mining Claim in Eureka County, Nevada, on the 6TH DAY OF JANUARY, 2001

Name and mailing address locator:

John Gardiner
14247 West Iliff Avenue,
Lakewood, Co. 80228-5421

The Claims Corners have the following markings:



	Locn	Markings	Description
No. 1:	Corner	SW Corner Huge No. <u>77</u> Claim	1 1/2" x 1 1/2" wooden post
No. 2:	Corner	SE Corner Huge No. <u>77</u> Claim	1 1/2" x 1 1/2" wooden post
No. 3:	Corner	NE Corner Huge No. <u>77</u> Claim	1 1/2" x 1 1/2" wooden post
No. 4:	Corner	NW Corner Huge No. <u>77</u> Claim	1 1/2" x 1 1/2" wooden post

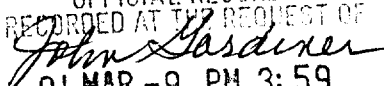
* - Metal tags used to mark posts. The work of location consisted of making a claim map as provided in NRS 517.040

The Claim is approximately 1,500 feet long and 600 feet wide such that 1,450 feet are claimed in a north direction and 50 feet are claimed in a south direction from the point of discovery (monument of location), at which this Notice of Location is posted, together with 300 feet on each side of the monument of location and center line of the Claim. The general course of the lode or vein is from north to the south direction.

General Location Description: This claim lies in the Beowawe Mining District located approximately 5 miles Southeast of Beowawe, located in Eureka County, Nevada. The claim occurs in Township 30N Range 49E SE Corner of Section 16, East of the Mount Diablo Meridian.

SIGNATURE OF LOCATOR:



By: John Gardiner - (Claimant)

BOOK 340 PAGE 153
OFFICIAL RECORDS
RECORDED AT THE REQUEST OF

01 MAR -9 PM 3:59

EUREKA COUNTY, NEVADA
M.H. REBALEATI, RECORDER
FILE NO. FEES 11.50

BOOK 340 PAGE 153

176043

176044

**Certificate of Location
Lode Mining Claim**

TO ALL WHOM IT MAY CONCERN

The undersigned hereby certifies that he has caused to be located the Huge No. 78 Lode Mining Claim in Eureka County, Nevada, on the 6TH DAY OF JANUARY, 2001

Name and mailing address locator:

John Gardiner
14247 West Iliff Avenue,
Lakewood, Co. 80228-5421

The Claims Corners have the following markings:



	<i>Loon</i>	<i>Markings</i>	<i>Description</i>
No. 1:	Corner	SW Corner Huge No. <u>78</u> Claim	1 1/2" x 1 1/2" wooden post
No. 2:	Corner	SE Corner Huge No. <u>78</u> Claim	1 1/2" x 1 1/2" wooden post
No. 3:	Corner	NE Corner Huge No. <u>78</u> Claim	1 1/2" x 1 1/2" wooden post
No. 4:	Corner	NW Corner Huge No. <u>78</u> Claim	1 1/2" x 1 1/2" wooden post


* - Metal tags used to mark posts. The work of location consisted of making a claim map as provided in NRS 517.040

The Claim is approximately 1,500 feet long and 600 feet wide such that 1,450 feet are claimed in a north direction and 50 feet are claimed in a south direction from the point of discovery (monument location), at which this Notice of Location is posted, together with 300 feet on each side of the monument of location and center line of the Claim. The general course of the lode or vein is from north to the south direction.

General Location Description: This claim lies in the Beowawe Mining District located approximately 5 miles Southeast of Beowawe, located in Eureka County, Nevada. The claim occurs in Township 30N Range 49E SE Corner of Section 16, East of the Mount Diablo Meridian.

SIGNATURE OF LOCATOR:



By: John Gardiner - (Claimant)

BOOK 340 PAGE 154
OFFICIAL RECORDS
RECORDED AT THE REQUEST OF

01 MAR -9 PM 3:59

EUREKA COUNTY NEVADA
M.N. REBALATI, RECORDER
FILE NO. FEES 11.50

BOOK 340 PAGE 154

176044

176045

**Certificate of Location
Lode Mining Claim**

TO ALL WHOM IT MAY CONCERN

The undersigned hereby certifies that he has caused to be located the Huge No. 79 Lode Mining Claim in Eureka County, Nevada, on the 6TH DAY OF JANUARY, 2001

Name and mailing address locator:

John Gardiner
14247 West Iliff Avenue,
Lakewood, Co. 80228-5421

The Claims Corners have the following markings:



	<i>Loon</i>	<i>Markings</i>	<i>Description</i>
No. 1:	Corner	SW Corner Huge No. <u>79</u> Claim	1 1/2" x 1 1/2" wooden post
No. 2:	Corner	SE Corner Huge No. <u>79</u> Claim	1 1/2" x 1 1/2" wooden post
No. 3:	Corner	NE Corner Huge No. <u>79</u> Claim	1 1/2" x 1 1/2" wooden post
No. 4:	Corner	NW Corner Huge No. <u>79</u> Claim	1 1/2" x 1 1/2" wooden post

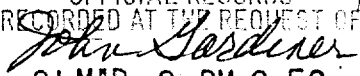
* - Metal tags used to mark posts. The work of location consisted of making a claim map as provided in NRS 517.040

The Claim is approximately 1,500 feet long and 600 feet wide such that 1,450 feet are claimed in a north direction and 50 feet are claimed in a south direction from the point of discovery (monument of location), at which this Notice of Location is posted, together with 300 feet on each side of the monument of location and center line of the Claim. The general course of the lode or vein is from north to the south direction.

General Location description: This claim lies in the Beowawe Mining District located approximately 5 miles Southeast of Beowawe, located in Eureka County, Nevada. The claim occurs in Township 30N Range 4E SE Corner of Section 16, East of the Mount Diablo Meridian.

SIGNATURE OF LOC. OR:



By: John Gardiner - (Claimant)

BOOK 340 PAGE 155
OFFICIAL RECORDS
RECORDED AT THE REQUEST OF

01 MAR -9 PM 3:59

EUREKA COUNTY NEVADA
M.H. REBALEATI, RECORDER
FILE NO. FEES 11.50

176045 .

BOOK 340 PAGE 155

Certificate of Location Lode Mining Claim

TO ALL WHOM IT MAY CONCERN

The undersigned hereby certifies that he has caused to be located the Lode No. 80 Lode Mining Claim in Eureka County, Nevada, on the 6TH DAY OF JANUARY, 2001

Name and mailing address locator:

John Gardiner
14247 West Iliff Avenue,
Lakewood, Co. 80228-5421

The Claims Corners have the following markings:

	Location	Markings	Description
No. 1:	SW Corner	SW Corner Huge No. <u>80</u> Claim	1 1/2" x 1 1/2" wooden post
No. 2:	SE Corner	SE Corner Huge No. <u>80</u> Claim	1 1/2" x 1 1/2" wooden post
No. 3:	NE Corner	NE Corner Huge No. <u>80</u> Claim	1 1/2" x 1 1/2" wooden post
No. 4:	NW Corner	NW Corner Huge No. <u>80</u> Claim	1 1/2" x 1 1/2" wooden post

* - Metal tags used to mark absts. The work of location consisted of making a claim map as provided in NRS 517.040

The Claim is approximately 1,500 feet long and 600 feet wide such that 1,450 feet are claimed in a north direction and 50 feet are claimed in a south direction from the point of discovery (monument of location), at which this Notice of Location is posted, together with 300 feet on each side of the monument of location and center line of the Claim. The general course of the lode or vein is from north to the south direction.

General Location Description: This claim lies in the Beowawe Mining District located approximately 5 miles Southeast of Beowawe, located in Eureka County, Nevada. The claim occurs in Township 30N Range 49E SE Corner of Section 16, East of the Mount Diablo Meridian.

SIGNATURE OF LOCATOR:

John Gardiner

By: John Gardiner - (Claimant)

BOOK 340 PAGE 156
OFFICIAL RECORDS
RECORDED AT THE REQUEST OF
John Gardiner
01 MAR -9 PM 3:59

EUREKA COUNTY NEVADA
M.N. REBALEATI, RECORDER
FILE NO. FEES 11.50

176047

Certificate of Location
Lode Mining Claim

TO ALL WHOM IT MAY CONCERN

The undersigned hereby certifies that he has caused to be located the Huge No. 81 Lode Mining Claim in Eureka County, Nevada, on the 6TH DAY OF JANUARY, 2001

Name and mailing address locator:

John Gardiner
14247 West Iliff Avenue,
Lakewood, Co. 80228-5421

The Claims Corners have the following markings:


	Locn	Markings	Description
No. 1:	Corner	SW Corner Huge No. <u>81</u> Claim	1 1/2" x 1 1/2" wooden post
No. 2:	Corner	SE Corner Huge No. <u>81</u> Claim	1 1/2" x 1 1/2" wooden post
No. 3:	Corner	NE Corner Huge No. <u>81</u> Claim	1 1/2" x 1 1/2" wooden post
No. 4:	Corner	NW Corner Huge No. <u>81</u> Claim	1 1/2" x 1 1/2" wooden post

* - Metal tags used to mark posts. The work of location consisted of making a claim map as provided in NRS 517.040

The Claim is approximately 1,500 feet long and 600 feet wide such that 1,450 feet are claimed in a north direction and 50 feet are claimed in a south direction from the point of discovery (monument of location), at which this Notice of Location is posted, together with 300 feet on each side of the monument of location and center line of the Claim. The general course of the lode or vein is from north to the south direction.

General Location description: This claim lies in the Beowawe Mining District located approximately 5 miles Southeast of Beowawe, located in Eureka County, Nevada. The claim occurs in Township 30N Range 49E SE Corner of Section 16, East of the Mount Diablo Meridian.

SIGNATURE OF LOCATOR:


2-12
By: John Gardiner - (Claimant)

BOOK 340 PAGE 157
OFFICIAL RECORDS
RECORDED AT THE REQUEST OF
John Gardiner
01 MAR -9 PM 3:59

EUREKA COUNTY NEVADA
M.N. REBALEATI, RECORDER
FILE NO. FEES 11.00

BOOK 340 PAGE 157

176047

176048

**Certificate of Location
Lode Mining Claim**

TO ALL WHOM IT MAY CONCERN

The undersigned hereby certifies that he has caused to be located the Huge No. 82 Lode Mining Claim in Eureka County, Nevada, on the 6TH DAY OF JANUARY, 2001

Name and mailing address locator:

John Gardiner
14247 West Iliff Avenue,
Lakewood, Co. 80228-5421

The Claims Corners have the following markings:



	<i>Locn</i>	<i>Markings</i>	<i>Description</i>
No. 1:	Corner	SW Corner Huge No. <u>82</u> Claim	1 1/2" x 1 1/2" wooden post
No. 2:	Corner	SE Corner Huge No. <u>82</u> Claim	1 1/2" x 1 1/2" wooden post
No. 3:	Corner	NE Corner Huge No. <u>82</u> Claim	1 1/2" x 1 1/2" wooden post
No. 4:	Corner	NW Corner Huge No. <u>82</u> Claim	1 1/2" x 1 1/2" wooden post


* - Metal tags used to mark posts. The work of location consisted of making a claim map as provided in NRS 517.040

The Claim is approximately 1,500 feet long and 600 feet wide such that 1,450 feet are claimed in a north direction and 50 feet are claimed in a south direction from the point of discovery (monument of location), at which this Notice of Location is posted, together with 300 feet on each side of the monument of location and center line of the Claim. The general course of the lode or vein is from north to the south direction.

General Location Description: This claim lies in the Beowawe Mining District located approximately 5 miles Southeast of Beowawe, located in Eureka County, Nevada. The claim occurs in Township 30N Range 19E SW Corner of Section 16, East of the Mount Diablo Meridian.

SIGNATURE OF LOCATOR:



By: John Gardiner - (Claimant)

BOOK 340 PAGE 158
OFFICIAL RECORDS
RECORDED AT THE REQUEST OF

01 MAR -9 PM 4:00
EUREKA COUNTY NEVADA
M.H. REBALEATI, RECORDER
FILE NO. FEES 11.50

BOOK 340 PAGE 158

176048

176049

Certificate of Location
Lode Mining Claim

TO ALL WHOM IT MAY CONCERN

The undersigned hereby certifies that he has caused to be located the Huge No. 83 Lode Mining Claim in Eureka County, Nevada, on the 16TH DAY OF JANUARY, 2001

Name and mailing address of locator:

John Gardiner
14247 West Iliff Avenue,
Lakewood, Co. 80228-5421

The Claims Corners have the following markings:

	<i>Loon</i>	<i>Markings</i>	<i>Description</i>
No. 1:	Corner	SW Corner Huge No. <u>83</u> Claim	1 1/2" x 1 1/2" wooden post
No. 2:	Corner	SE Corner Huge No. <u>83</u> Claim	1 1/2" x 1 1/2" wooden post
No. 3:	Corner	NE Corner Huge No. <u>83</u> Claim	1 1/2" x 1 1/2" wooden post
No. 4:	Corner	NW Corner Huge No. <u>83</u> Claim	1 1/2" x 1 1/2" wooden post

* - Metal tags used to mark posts. The work of location consisted of making a claim map as provided in NRS 517.040

The Claim is approximately 1,500 feet long and 600 feet wide such that 1,450 feet are claimed in a north direction and 50 feet are claimed in a south direction from the point of discovery (monument location), at which this Notice of Location is posted, together with 300 feet on each side of the monument of location and center line of the Claim. The general course of the lode or vein is from north to the south direction.

General Location description: This claim lies in the Beowawe Mining District located approximately 5 miles Southeast of Beowawe, located in Eureka County, Nevada. The claim occurs in Township 30N Range 49E SW Corner of Section 16, East of the Mount Diablo Meridian.

SIGNATURE OF LOCATOR:




By: John Gardiner - (Claimant)

BOOK 340 PAGE 159
OFFICIAL RECORDS
RECORDED AT THE REQUEST OF
John Gardiner
01 MAR -9 PM 4:00

EUREKA COUNTY NEVADA
M.N. REBALEATI, RECORDER
FILE NO. FEES 11.00

176049

176050

Certificate of Location
Lode Mining Claim

TO ALL WHOM IT MAY CONCERN

The undersigned hereby cifies that he has caused to be located the Huge No. 84 Lode Mining Claim in Eureka County, vada, on the 67th DAY OF JANUARY, 2001

Name and mailing address locator:

John Gardiner
14247 West Iliff Avenue,
Lakewood, Co. 80228-5421

The Claims Corners havee following markings:



	<i>Loon</i>	<i>Markings</i>	<i>Description</i>
No. 1:	Corner	SW Corner Huge No. <u>84</u> Claim	1 1/2" x 1 1/2" wooden post
No. 2:	Corner	SE Corner Huge No. <u>84</u> Claim	1 1/2" x 1 1/2" wooden post
No. 3:	Corner	NE Corner Huge No. <u>84</u> Claim	1 1/2" x 1 1/2" wooden post
No. 4:	Corner	NW Corner Huge No. <u>84</u> Claim	1 1/2" x 1 1/2" wooden post


* - Metal tags used to mark posts. The work of location consisted of making a claim map as provided in NRS 517.040

The Claim is apprimately 1,500 feet long and 600 feet wide such that 1,450 feet are claimed in a north directi and 50 feet are claimed in a south direction from the point of discovery (monument of ation), at which this Notice of Location is posted, together with 300 feet on each side of the mument of location and center line of the Claim. The general course of the lode or vein is from north to the south direction.

General Locationrescription: This claim lies in the Beowawe Mining District located approximately 5 miles Scheast of Beowawe, located in Eureka County, Nevada. The claim occurs in Township 30N nge 4E 50 Corner of Section 16, East of the Mount Diablo Meridian.

SIGNATURE OF LOC.OR:



By: John Gardiner - (Claimant)

BOOK 340 PAGE 160
OFFICIAL RECORDS
RECORDED AT THE REQUEST OF

01 MAR -9 PM 4:00

EUREKA COUNTY NEVADA
M.H. REBALEATI, RECORDER
FILE NO. FEES 11.50

176051

Certificate of Location
Lode Mining Claim

TO ALL WHOM IT MAY CONCERN

The undersigned hereby cifies that he has caused to be located the Huge No. 85 Lode Mining Claim in Eureka County, Nevada, on the 6TH DAY OF JANUARY, 2001

Name and mailing address locator:

John Gardiner
14247 West Iliff Avenue,
Lakewood, Co. 80228-5421

The Claims Corners havee following markings:


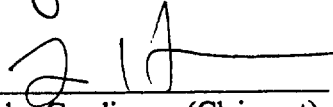
	<i>Loon</i>	<i>Markings</i>	<i>Description</i>
No. 1:	Corner	SW Corner Huge No. <u>85</u> Claim	1 1/2" x 1 1/2" wooden post
No. 2:	Corner	SE Corner Huge No. <u>85</u> Claim	1 1/2" x 1 1/2" wooden post
No. 3:	Corner	NE Corner Huge No. <u>85</u> Claim	1 1/2" x 1 1/2" wooden post
No. 4:	Corner	NW Corner Huge No. <u>85</u> Claim	1 1/2" x 1 1/2" wooden post

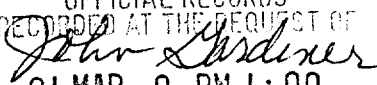
* - Metal tags used to mark posts. The work of location consisted of making a claim map as provided in NRS 517.040

The Claim is appximately 1,500 feet long and 600 feet wide such that 1,450 feet are claimed in a north directn and 50 feet are claimed in a south direction from the point of discovery (monument oration), at which this Notice of Location is posted, together with 300 feet on each side of the mument of location and center line of the Claim. The general course of the lode or vein is from north to the south direction.

General Location>Description: This claim lies in the Beowawe Mining District located approximately 5 miles Stheast of Beowawe, located in Eureka County, Nevada. The claim occurs in Township 30N nge 9E SW Corner of Section 16, East of the Mount Diablo Meridian.

SIGNATURE OF LOC. OR:



By: John Gardiner - (Claimant)

BOOK 340 PAGE 161
OFFICIAL RECORDS
RECORDED AT THE REQUEST OF

01 MAR -9 PM 4:00

EUREKA COUNTY NEVADA
M.N. REBALEATI, RECORDER
FILE NO. FEES 11.50

176052

**Certificate of Location
Lode Mining Claim**

TO ALL WHOM IT MAY CONCERN

The undersigned hereby certifies that he has caused to be located the Huge No. 86 Lode Mining Claim in Eureka County, Nevada, on the 6TH DAY OF JANUARY, 2001.

Name and mailing address of locator:

John Gardiner
14247 West Iliff Avenue,
Lakewood, Co. 80228-5421

The Claims Corners have the following markings:



	<i>Locn</i>	<i>Markings</i>	<i>Description</i>
No. 1:	Corner	SW Corner Huge No. <u>86</u> Claim	1 1/2" x 1 1/2" wooden post
No. 2:	Corner	SE Corner Huge No. <u>86</u> Claim	1 1/2" x 1 1/2" wooden post
No. 3:	Corner	NE Corner Huge No. <u>86</u> Claim	1 1/2" x 1 1/2" wooden post
No. 4:	Corner	NW Corner Huge No. <u>86</u> Claim	1 1/2" x 1 1/2" wooden post

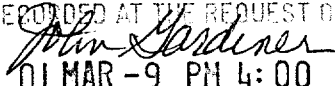
* - Metal tags used to mark posts. The work of location consisted of making a claim map as provided in NRS 517.040

The Claim is approximately 1,500 feet long and 600 feet wide such that 1,450 feet are claimed in a north direction and 50 feet are claimed in a south direction from the point of discovery (monument of location), at which this Notice of Location is posted, together with 300 feet on each side of the monument of location and center line of the Claim. The general course of the lode or vein is from north to the south direction.

General Location Description: This claim lies in the Beowawe Mining District located approximately 5 miles Southeast of Beowawe, located in Eureka County, Nevada. The claim occurs in Township 30N Range 4E SE Corner of Section 16, East of the Mount Diablo Meridian.

SIGNATURE OF LOC. OR:



By: John Gardiner - (Claimant)

BOOK 340 PAGE 162
OFFICIAL RECORDS
RECORDED AT THE REQUEST OF

01 MAR -9 PM 4:00

EUREKA COUNTY NEVADA
M.N. REBALEATI, RECORDER
FILE NO. FEES 11.50

BOOK 340 PAGE 162

176052

176053

**Certificate of Location
Lode Mining Claim**

TO ALL WHOM IT MAY CONCERN

The undersigned hereby certifies that he has caused to be located the Huge No. 87 Lode Mining Claim in Eureka County, Nevada, on the 6TH DAY OF JANUARY, 2001

Name and mailing address locator:

John Gardiner
14247 West Iliff Avenue,
Lakewood, Co. 80228-5421

The Claims Corners havee following markings:

<i>Loon</i>	<i>Markings</i>	<i>Description</i>
No. 1:	Corner	SW Corner Huge No. <u>87</u> Claim
No. 2:	Corner	SE Corner Huge No. <u>87</u> Claim
No. 3:	Corner	NE Corner Huge No. <u>87</u> Claim
No. 4:	Corner	NW Corner Huge No. <u>87</u> Claim

* - Metal tags used to mark posts. The work of location consisted of making a claim map as provided in NRS 517.040

The Claim is appximately 1,500 feet long and 600 feet wide such that 1,450 feet are claimed in a north directn and 50 feet are claimed in a south direction from the point of discovery (monument olocation), at which this Notice of Location is posted, together with 300 feet on each side of the mument of location and center line of the Claim. The general course of the lode or vein is from north to the south direction.

General Location Description: This claim lies in the Beowawe Mining District located approximately 5 miles Stheast of Beowawe, located in Eureka County, Nevada. The claim occurs in Township 34N Range 4E SE Corner of Section 16, East of the Mount Diablo Meridian.

SIGNATURE OF LOC'OR:

By: John Gardiner
John Gardiner - (Claimant)

BOOK 340 PAGE 163
OFFICIAL RECORDS
RECORDED AT THE REQUEST OF
John Gardiner
01 MAR -9 PM 4:00

EUREKA COUNTY NEVADA
M.N. REBALEATI, RECORDER
FILE NO. FEES 11.50

176054

**Certificate of Location
Lode Mining Claim**

TO ALL WHOM IT MAY CONCERN

The undersigned hereby certifies that he has caused to be located the Huge No. 88 Lode Mining Claim in Eureka County, Nevada, on the 6TH DAY OF JANUARY, 2001.

Name and mailing address locator:

John Gardiner
14247 West Iliff Avenue,
Lakewood, Co. 80228-5421

The Claims Corners havee following markings:

<i>Locn</i>		<i>Markings</i>	<i>Description</i>
No. 1:	Corner	SW Corner Huge No. <u>88</u> Claim	1 1/2" x 1 1/2" wooden post
No. 2:	Corner	SE Corner Huge No. <u>88</u> Claim	1 1/2" x 1 1/2" wooden post
No. 3:	Corner	NE Corner Huge No. <u>88</u> Claim	1 1/2" x 1 1/2" wooden post
No. 4:	Corner	NW Corner Huge No. <u>88</u> Claim	1 1/2" x 1 1/2" wooden post

* - Metal tags used to mark posts. The work of location consisted of making a claim map as provided in NRS 517.040

The Claim is approximately 1,500 feet long and 600 feet wide such that 1,450 feet are claimed in a north directn and 50 feet are claimed in a south direction from the point of discovery (monument olocation), at which this Notice of Location is posted, together with 300 feet on each side of the mument of location and center line of the Claim. The general course of the lode or vein is from north to the south direction.

General Location Description: This claim lies in the Beowawe Mining District located approximately 5 miles Stheast of Beowawe, located in Eureka County, Nevada. The claim occurs in Township 30N Range 49E SE Corner of Section 16, East of the Mount Diablo Meridian.

SIGNATURE OF LOCATOR:

John Gardiner

By: John Gardiner - (Claimant)

BOOK 340 PAGE 164
OFFICIAL RECORDS
RECORDED AT THE REQUEST OF
John Gardiner
01 MAR -9 PM 4:00

EUREKA COUNTY NEVADA
M.N. REBALEATI, RECORDER
FILE NO. FEES 11.50

176054

BOOK 340 PAGE 164

176055

**Certificate of Location
Lode Mining Claim**

TO ALL WHOM IT MAY CONCERN

The undersigned hereby certifies that he has caused to be located the Huge No. 89 Lode Mining Claim in Eureka County, Nevada, on the 16TH DAY OF JANUARY, 2001.

Name and mailing address of locator:

John Gardiner
14247 West Iliff Avenue,
Lakewood, Co. 80228-5421

The Claims Corners have following markings:


	<i>Loon</i>	<i>Markings</i>	<i>Description</i>
No. 1:	Corner	SW Corner Huge No. <u>89</u> Claim	1 1/2" x 1 1/2" wooden post
No. 2:	Corner	SE Corner Huge No. <u>89</u> Claim	1 1/2" x 1 1/2" wooden post
No. 3:	Corner	NE Corner Huge No. <u>89</u> Claim	1 1/2" x 1 1/2" wooden post
No. 4:	Corner	NW Corner Huge No. <u>89</u> Claim	1 1/2" x 1 1/2" wooden post

* - Metal tags used to mark posts. The work of location consisted of making a claim map as provided in NRS 517.040

The Claim is approximately 1,500 feet long and 600 feet wide such that 1,450 feet are claimed in a north direction and 50 feet are claimed in a south direction from the point of discovery (monument location), at which this Notice of Location is posted, together with 300 feet on each side of the monument of location and center line of the Claim. The general course of the lode or vein is from north to the south direction.

General Location description: This claim lies in the Beowawe Mining District located approximately 5 miles Southeast of Beowawe, located in Eureka County, Nevada. The claim occurs in Township 30N, Range 19E, SE Corner of Section 16, East of the Mount Diablo Meridian.

SIGNATURE OF LOCATOR:


By: John Gardiner (Claimant)

BOOK 340 PAGE 165
OFFICIAL RECORDS
RECORDED AT THE REQUEST OF
John Gardiner
01 MAR -9 PM 4:01

EUREKA COUNTY NEVADA
M.N. REBALEATI, RECORDER
FILE NO. FEES 11.50

BOOK 340 PAGE 165

176055

176056

**Certificate of Location
Lode Mining Claim**

TO ALL WHOM IT MAY CONCERN

The undersigned hereby cifies that he has caused to be located the Huge No. 90 Lode Mining Claim in Eureka County, Nevada, on the 6TH DAY OF JANUARY, 2001.

Name and mailing address locator:

John Gardiner
14247 West Iliff Avenue,
Lakewood, Co. 80228-5421

The Claims Corners havee following markings:

	<i>Loon</i>	<i>Markings</i>	<i>Description</i>
No. 1:	Corner	SW Corner Huge No. <u>90</u> Claim	1 1/2" x 1 1/2" wooden post
No. 2:	Corner	SE Corner Huge No. <u>90</u> Claim	1 1/2" x 1 1/2" wooden post
No. 3:	Corner	NE Corner Huge No. <u>90</u> Claim	1 1/2" x 1 1/2" wooden post
No. 4:	Corner	NW Corner Huge No. <u>90</u> Claim	1 1/2" x 1 1/2" wooden post

* - Metal tags used to mark posts. The work of location consisted of making a claim map as provided in NRS 517.040

The Claim is appximately 1,500 feet long and 600 feet wide such that 1,450 feet are claimed in a north directn and 50 feet are claimed in a south direction from the point of discovery (monument location), at which this Notice of Location is posted, together with 300 feet on each side of the mument of location and center line of the Claim. The general course of the lode or vein is from : north to the south direction.

General Locationdescription: This claim lies in the Beowawe Mining District located approximately 5 miles Stheast of Beowawe, located in Eureka County, Nevada. The claim occurs in Township 30N Range 49E SE Corner of Section 16, East of the Mount Diablo Meridian.

SIGNATURE OF LOC'OR:

John Gardiner

By: John Gardiner - (Claimant)

BOOK 340 PAGE 166
OFFICIAL RECORDS
RECORDED AT THE REQUEST OF
John Gardiner
01 MAR -9 PM 4: 01

EUREKA COUNTY NEVADA
M.N. REBALEATI, RECORDER
FILE NO. 176056
FEES \$ 11.50

176057

**Certificate of Location
Lode Mining Claim**

TO ALL WHOM IT MAY CONCERN

The undersigned hereby certifies that he has caused to be located the Huge No. 91 Lode Mining Claim in Eureka County, Nevada, on the 16TH DAY OF JANUARY, 2001.

Name and mailing address locator:

John Gardiner
14247 West Iliff Avenue,
Lakewood, Co. 80228-5421

The Claims Corners have the following markings:

	<i>Location</i>	<i>Markings</i>	<i>Description</i>
No. 1:	Corner	SW Corner Huge No. <u>91</u> Claim	1 1/2" x 1 1/2" wooden post
No. 2:	Corner	SE Corner Huge No. <u>91</u> Claim	1 1/2" x 1 1/2" wooden post
No. 3:	Corner	NE Corner Huge No. <u>91</u> Claim	1 1/2" x 1 1/2" wooden post
No. 4:	Corner	NW Corner Huge No. <u>91</u> Claim	1 1/2" x 1 1/2" wooden post

* - Metal tags used to mark posts. The work of location consisted of making a claim map as provided in NRS 517.040

The Claim is approximately 1,500 feet long and 600 feet wide such that 1,450 feet are claimed in a north direction and 50 feet are claimed in a south direction from the point of discovery (monument location), at which this Notice of Location is posted, together with 300 feet on each side of the monument of location and center line of the Claim. The general course of the lode or vein is from north to the south direction.

General Location Description: This claim lies in the Beowawe Mining District located approximately 5 miles Southeast of Beowawe, located in Eureka County, Nevada. The claim occurs in Township 30N Range 49E NW Corner of Section 16, East of the Mount Diablo Meridian.

SIGNATURE OF LOCATOR:

John Gardiner

[Signature]

By: John Gardiner - (Claimant)

BOOK 340 PAGE 167
OFFICIAL RECORDS
RECORDED AT THE REQUEST OF
John Gardiner
01 MAR -9 PM 4:01

EUREKA COUNTY NEVADA
N. REBALEATI, RECORDER
FILE NO.

FEES 11.50

176058

**Certificate of Location
Lode Mining Claim**

TO ALL WHOM IT M. CONCERN

The undersigned hereby cifies that he has caused to be located the Huge No. 92 Lode Mining Claim in Eureka County, vada, on the 6TH Day of JANUARY, 2001.

Name and mailing address locator:

John Gardiner
14247 West Iliff Avenue,
Lakewood, Co. 80228-5421

The Claims Corners havee following markings:

	<i>Locn</i>	<i>Markings</i>	<i>Description</i>
No. 1:	Corner	SW Corner Huge No. <u>92</u> Claim	1 1/2" x 1 1/2" wooden post
No. 2:	Corner	SE Corner Huge No. <u>92</u> Claim	1 1/2" x 1 1/2" wooden post
No. 3:	Corner	NE Corner Huge No. <u>92</u> Claim	1 1/2" x 1 1/2" wooden post
No. 4:	Corner	NW Corner Huge No. <u>92</u> Claim	1 1/2" x 1 1/2" wooden post

* - Metal tags used to mark acsts. The work of location consisted of making a claim map as provided in NRS 517.040

The Claim is apprimately 1,500 feet long and 600 feet wide such that 1,450 feet are claimed in a north directi and 50 feet are claimed in a south direction from the point of discovery (monument of ation), at which this Notice of Location is posted, together with 300 feet on each side of the mumment of location and center line of the Claim. The general course of the lode or vein is from north to the south direction.

General Locationrescription: This claim lies in the Beowawe Mining District located approximately 5 miles Scheast of Beowawe, located in Eureka County, Nevada. The claim occurs in Township 30N nge 4E ND Corner of Section 16, East of the Mount Diablo Meridian.

SIGNATURE OF LOC.OR:

By: John Gardiner - (Claimant)

BOOK 340 PAGE 168
OFFICIAL RECORDS
RECORDED AT THE REQUEST OF
John Gardiner
01 MAR -9 PM 4: 01

EUREKA COUNTY NEVADA
M.N. REBALEATI, RECORDER
FILE NO. FEES 11.50

BOOK 340 PAGE | 68

176058

176059

**Certificate of Location
Lode Mining Claim**

TO ALL WHOM IT MAY CONCERN

The undersigned hereby tifies that he has caused to be located the Huge No. 93 Lode Mining Claim in Eureka County, Nevada, on the 6TH DAY OF JANUARY, 2001,

Name and mailing address of locator:

John Gardiner
14247 West Iliff Avenue,
Lakewood, Co. 80228-5421

The Claims Corners havee following markings:



<i>Loon</i>		<i>Markings</i>	<i>Description</i>
No. 1:	Corner	SW Corner Huge No. <u>93</u> Claim	1 1/2" x 1 1/2" wooden post
No. 2:	Corner	SE Corner Huge No. <u>93</u> Claim	1 1/2" x 1 1/2" wooden post
No. 3:	Corner	NE Corner Huge No. <u>93</u> Claim	1 1/2" x 1 1/2" wooden post
No. 4:	Corner	NW Corner Huge No. <u>93</u> Claim	1 1/2" x 1 1/2" wooden post

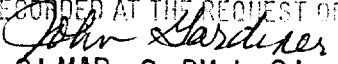
* - Metal tags used to mark posts. The work of location consisted of making a claim map as provided in NRS 517.040

The Claim is approximately 1,500 feet long and 600 feet wide such that 1,450 feet are claimed in a north directn and 50 feet are claimed in a south direction from the point of discovery (monument olocation), at which this Notice of Location is posted, together with 300 feet on each side of the mument of location and center line of the Claim. The general course of the lode or vein is from north to the south direction.

General Location Description: This claim lies in the Beowawe Mining District located approximately 5 miles Stheast of Beowawe, located in Eureka County, Nevada. The claim occurs in Township 30N Range 45E NW Corner of Section 16, East of the Mount Diablo Meridian.

SIGNATURE OF LOC'OR:



By: John Gardiner - (Claimant)

BOOK 340 PAGE 169
OFFICIAL RECORDS
RECORDED AT THE REQUEST OF

01 MAR -9 PM 4:01

EUREKA COUNTY NEVADA
M.N. REBALEATI, RECORDER
FILE NO. FEES 11.50

BOOK 340 PAGE 169

176059

176060

Certificate of Location
Lode Mining Claim

TO ALL WHOM IT MAY CONCERN

The undersigned hereby certifies that he has caused to be located the Huge No. 94 Lode Mining Claim in Eureka County, Nevada, on the 16TH DAY OF JANUARY, 2001,

Name and mailing address of locator:

John Gardiner
14247 West Iliff Avenue,
Lakewood, Co. 80228-5421

The Claims Corners have the following markings:

<i>Loon</i>		<i>Markings</i>	<i>Description</i>
No. 1:	Corner	SW Corner Huge No. <u>94</u> Claim	1 1/2" x 1 1/2" wooden post
No. 2:	Corner	SE Corner Huge No. <u>94</u> Claim	1 1/2" x 1 1/2" wooden post
No. 3:	Corner	NE Corner Huge No. <u>94</u> Claim	1 1/2" x 1 1/2" wooden post
No. 4:	Corner	NW Corner Huge No. <u>94</u> Claim	1 1/2" x 1 1/2" wooden post

* - Metal tags used to mark posts. The work of location consisted of making a claim map as provided in NRS 517.040

The Claim is approximately 1,500 feet long and 600 feet wide such that 1,450 feet are claimed in a north direction and 50 feet are claimed in a south direction from the point of discovery (monument location), at which this Notice of Location is posted, together with 300 feet on each side of the monument of location and center line of the Claim. The general course of the lode or vein is from north to the south direction.

General Location description: This claim lies in the Beowawe Mining District located approximately 5 miles Southeast of Beowawe, located in Eureka County, Nevada. The claim occurs in Township 30N, Range 4E, and Corner of Section 16, East of the Mount Diablo Meridian.

SIGNATURE OF LOCATOR:

By: John Gardiner - (Claimant)

BOOK 340 PAGE 170
OFFICIAL RECORDS
RECORDED AT THE REQUEST OF
John Gardiner
01 MAR -9 PM 4:01

EUREKA COUNTY NEVADA
M.M. REBALEATI, RECORDER
FILE NO. 176060 FEES 11.50

BOOK 340 PAGE 170

176061

Certificate of Location
Lode Mining Claim

TO ALL WHOM IT MAY CONCERN

The undersigned hereby certifies that he has caused to be located the Huge No. 95 Lode Mining Claim in Eureka County, Nevada, on the 6TH DAY OF JANUARY, 2001.

Name and mailing address locator:

John Gardiner
14247 West Iliff Avenue,
Lakewood, Co. 80228-5421

The Claims Corners have the following markings:

	<i>Loon</i>	<i>Markings</i>	<i>Description</i>
No. 1:	Corner	SW Corner Huge No. <u>95</u> Claim	1 1/2" x 1 1/2" wooden post
No. 2:	Corner	SE Corner Huge No. <u>95</u> Claim	1 1/2" x 1 1/2" wooden post
No. 3:	Corner	NE Corner Huge No. <u>95</u> Claim	1 1/2" x 1 1/2" wooden post
No. 4:	Corner	NW Corner Huge No. <u>95</u> Claim	1 1/2" x 1 1/2" wooden post

* - Metal tags used to mark posts. The work of location consisted of making a claim map as provided in NRS 517.040

The Claim is approximately 1,500 feet long and 600 feet wide such that 1,450 feet are claimed in a north direction and 50 feet are claimed in a south direction from the point of discovery (monument location), at which this Notice of Location is posted, together with 300 feet on each side of the monument of location and center line of the Claim. The general course of the lode or vein is from north to the south direction.

General Location Description: This claim lies in the Beowawe Mining District located approximately 5 miles Southeast of Beowawe, located in Eureka County, Nevada. The claim occurs in Township 30N Range 49E NE Corner of Section 16, East of the Mount Diablo Meridian.

SIGNATURE OF LOCATOR:

John Gardiner

By: John Gardiner - (Claimant)

BOOK 340 PAGE 171
OFFICIAL RECORDS
RECORDED AT THE REQUEST OF
John Gardiner
01 MAR -9 PM 4:02

EUREKA COUNTY NEVADA
M.N. REBALANCE RECORDER
FILE NO. FEES 11.50

BOOK 340 PAGE | 71

176061

176062

**Certificate of Location
Lode Mining Claim**

TO ALL WHOM IT MAY CONCERN

The undersigned hereby certifies that he has caused to be located the Huge No. 96 Lode Mining Claim in Eureka County, Nevada, on the 6TH DAY OF JANUARY, 2001.

Name and mailing address locator:

John Gardiner
14247 West Iliff Avenue,
Lakewood, Co. 80228-5421

The Claims Corners havee following markings:



	<i>Loon</i>	<i>Markings</i>	<i>Description</i>
No. 1:	Corner	SW Corner Huge No. <u>96</u> Claim	1 1/2" x 1 1/2" wooden post
No. 2:	Corner	SE Corner Huge No. <u>96</u> Claim	1 1/2" x 1 1/2" wooden post
No. 3:	Corner	NE Corner Huge No. <u>96</u> Claim	1 1/2" x 1 1/2" wooden post
No. 4:	Corner	NW Corner Huge No. <u>96</u> Claim	1 1/2" x 1 1/2" wooden post


* - Metal tags used to mark posts. The work of location consisted of making a claim map as provided in NRS 517.040

The Claim is approximately 1,500 feet long and 600 feet wide such that 1,450 feet are claimed in a north direct and 50 feet are claimed in a south direction from the point of discovery (monument otation), at which this Notice of Location is posted, together with 300 feet on each side of the mument of location and center line of the Claim. The general course of the lode or vein is from : north to the south direction.

General Locationdescription: This claim lies in the Beowawe Mining District located approximately 5 miles Stheast of Beowawe, located in Eureka County, Nevada. The claim occurs in Township 30N Range 49E NE Corner of Section 16, East of the Mount Diablo Meridian.

SIGNATURE OF LOC.OR:



By: John Gardiner - (Claimant)

BOOK 340 PAGE 172
OFFICIAL RECORDS
RECORDED AT THE REQUEST OF

01 MAR -9 PM 4: 03

EUREKA COUNTY NEVADA
M.N. REBALEATI, RECORDER
FILE NO. FEES 11.50

BOOK 340 PAGE 172

176062

176063

**Certificate of Location
Lode Mining Claim**

TO ALL WHOM IT MAY CONCERN

The undersigned hereby certifies that he has caused to be located the Huge No. 97 Lode Mining Claim in Eureka County, Nevada, on the 6TH DAY OF JANUARY, 2001.

Name and mailing address locator:

John Gardiner
14247 West Iliff Avenue,
Lakewood, Co. 80228-5421

The Claims Corners havee following markings:



<i>Loon</i>		<i>Markings</i>	<i>Description</i>
No. 1:	Corner	SW Corner Huge No. <u>97</u> Claim	1 1/2" x 1 1/2" wooden post
No. 2:	Corner	SE Corner Huge No. <u>97</u> Claim	1 1/2" x 1 1/2" wooden post
No. 3:	Corner	NE Corner Huge No. <u>97</u> Claim	1 1/2" x 1 1/2" wooden post
No. 4:	Corner	NW Corner Huge No. <u>97</u> Claim	1 1/2" x 1 1/2" wooden post

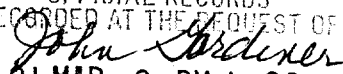
* - Metal tags used to mark posts. The work of location consisted of making a claim map as provided in NRS 517.040

The Claim is approximately 1,500 feet long and 600 feet wide such that 1,450 feet are claimed in a north direcn and 50 feet are claimed in a south direction from the point of discovery (monument oication), at which this Notice of Location is posted, together with 300 feet on each side of the mument of location and center line of the Claim. The general course of the lode or vein is from north to the south direction.

General Location Description: This claim lies in the Beowawe Mining District located approximately 5 miles Stheast of Beowawe, located in Eureka County, Nevada. The claim occurs in Township 30N Range 4E NE Corner of Section 16, East of the Mount Diablo Meridian.

SIGNATURE OF LOCATOR:



By: John Gardiner - (Claimant)

BOOK 340 PAGE 173
OFFICIAL RECORDS
RECORDED AT THE REQUEST OF

01 MAR -9 PM 4:03

EUREKA COUNTY NEVADA
M.N. REBALEATI, RECORDER
FILE NO. FEES 11.50

BOOK 340 PAGE 173

176063

176064

**Certificate of Location
Lode Mining Claim**

TO ALL WHOM IT MAY CONCERN

The undersigned hereby cifies that he has caused to be located the Huge No. 98 Lode Mining Claim in Eureka County, Nevada, on the 16TH DAY OF JANUARY, 2001.

Name and mailing address locator:

John Gardiner
14247 West Iliff Avenue,
Lakewood, Co. 80228-5421

The Claims Corners havee following markings:


No.	Locn	Markings	Description
No. 1:	Corner	SW Corner Huge No. <u>98</u> Claim	1 1/2" x 1 1/2" wooden post
No. 2:	Corner	SE Corner Huge No. <u>98</u> Claim	1 1/2" x 1 1/2" wooden post
No. 3:	Corner	NE Corner Huge No. <u>98</u> Claim	1 1/2" x 1 1/2" wooden post
No. 4:	Corner	NW Corner Huge No. <u>98</u> Claim	1 1/2" x 1 1/2" wooden post


* - Metal tags used to mark posts. The work of location consisted of making a claim map as provided in NRS 517.040

The Claim is apprimately 1,500 feet long and 600 feet wide such that 1,450 feet are claimed in a north directi and 50 feet are claimed in a south direction from the point of discovery (monument of ation), at which this Notice of Location is posted, together with 300 feet on each side of the mument of location and center line of the Claim. The general course of the lode or vein is from north to the south direction.

General Locationrescription: This claim lies in the Beowawe Mining District located approximately 5 miles Scheast of Beowawe, located in Eureka County, Nevada. The claim occurs in Township 30 Range 4E NE Corner of Section 16, East of the Mount Diablo Meridian.

SIGNATURE OF LOCATOR:


By: John Gardiner - (Claimant)

BOOK 340 PAGE 174
OFFICIAL RECORDS
RECORDED AT THE REQUEST OF

01 MAR -9 PM 4: 03

EUREKA COUNTY NEVADA
H.N. REBALEATI, RECORDER
FILE NO. FEES 11.50

BOOK 340 PAGE 174

176064

176065

**Certificate of Location
Lode Mining Claim**

TO ALL WHOM IT MAY CONCERN

The undersigned hereby certifies that he has caused to be located the Huge No. 99 Lode Mining Claim in Eureka County, Nevada, on the 6TH DAY OF JANUARY, 2001.

Name and mailing address of locator:

John Gardiner
14247 West Iliff Avenue,
Lakewood, Co. 80228-5421

The Claims Corners have the following markings:



	<i>Loon</i>	<i>Markings</i>	<i>Description</i>
No. 1:	Corner	SW Corner Huge No. <u>99</u> Claim	1 1/2" x 1 1/2" wooden post
No. 2:	Corner	SE Corner Huge No. <u>99</u> Claim	1 1/2" x 1 1/2" wooden post
No. 3:	Corner	NE Corner Huge No. <u>99</u> Claim	1 1/2" x 1 1/2" wooden post
No. 4:	Corner	NW Corner Huge No. <u>99</u> Claim	1 1/2" x 1 1/2" wooden post


* - Metal tags used to mark posts. The work of location consisted of making a claim map as provided in NRS 517.040

The Claim is approximately 1,500 feet long and 600 feet wide such that 1,450 feet are claimed in a north direction and 50 feet are claimed in a south direction from the point of discovery (monument location), at which this Notice of Location is posted, together with 300 feet on each side of the monument of location and center line of the Claim. The general course of the lode or vein is from north to the south direction.

General Location Description: This claim lies in the Beowawe Mining District located approximately 5 miles Southeast of Beowawe, located in Eureka County, Nevada. The claim occurs in Township 30N Range 49E NE Corner of Section 16, East of the Mount Diablo Meridian.

SIGNATURE OF LOCATOR:



By: John Gardiner - (Claimant)

BOOK 340 PAGE 175
OFFICIAL RECORDS
RECORDED AT THE REQUEST OF

01 MAR -9 PM 4:03

EUREKA COUNTY NEVADA
M.N. REBALEATI, RECORDER
FILE NO. FEES 11.50

BOOK 340 PAGE 175

176065

176066

**Certificate of Location
Lode Mining Claim**

TO ALL WHOM IT MAY CONCERN

The undersigned hereby certifies that he has caused to be located the Huge No. 100 Lode Mining Claim in Eureka County, Nevada, on the 6TH Day of JANUARY, 2001.

Name and mailing address of locator:

John Gardiner
14247 West Iliff Avenue,
Lakewood, Co. 80228-5421

The Claims Corners have the following markings:



	<i>Loon</i>	<i>Markings</i>	<i>Description</i>
No. 1:	Corner	SW Corner Huge No. <u>100</u> Claim	1 1/2" x 1 1/2" wooden post
No. 2:	Corner	SE Corner Huge No. <u>100</u> Claim	1 1/2" x 1 1/2" wooden post
No. 3:	Corner	NE Corner Huge No. <u>100</u> Claim	1 1/2" x 1 1/2" wooden post
No. 4:	Corner	NW Corner Huge No. <u>100</u> Claim	1 1/2" x 1 1/2" wooden post


* - Metal tags used to mark posts. The work of location consisted of making a claim map as provided in NRS 517.040

The Claim is approximately 1,500 feet long and 600 feet wide such that 1,450 feet are claimed in a north direction and 50 feet are claimed in a south direction from the point of discovery (monument location), at which this Notice of Location is posted, together with 300 feet on each side of the monument of location and center line of the Claim. The general course of the lode or vein is from north to the south direction.

General Location Description: This claim lies in the Beowawe Mining District located approximately 5 miles Southeast of Beowawe, located in Eureka County, Nevada. The claim occurs in Township 34N Range 45E NW Corner of Section 16, East of the Mount Diablo Meridian.

SIGNATURE OF LOCATOR:



By: John Gardiner - (Claimant)

BOOK 340 PAGE 176
OFFICIAL RECORDS
RECORDED AT THE REQUEST OF

01 MAR -9 PM 4:03

EUREKA COUNTY NEVADA
M.N. REBALEATI, RECORDER
FILE NO. FEES 11.50

BOOK 340 PAGE 176

176066

176067

**Certificate of Location
Lode Mining Claim**

TO ALL WHOM IT MAY CONCERN

The undersigned hereby certifies that he has caused to be located the Huge No. 101 Lode Mining Claim in Eureka County, Nevada, on the 6TH DAY OF JANUARY, 2001.

Name and mailing address of locator:

John Gardiner
14247 West Iliff Avenue,
Lakewood, Co. 80228-5421

The Claims Corners have the following markings:



	<i>Loon</i>	<i>Markings</i>	<i>Description</i>
No. 1:	Corner	SW Corner Huge No. <u>101</u> Claim	1 1/2" x 1 1/2" wooden post
No. 2:	Corner	SE Corner Huge No. <u>101</u> Claim	1 1/2" x 1 1/2" wooden post
No. 3:	Corner	NE Corner Huge No. <u>101</u> Claim	1 1/2" x 1 1/2" wooden post
No. 4:	✓ Corner	NW Corner Huge No. <u>101</u> Claim	1 1/2" x 1 1/2" wooden post


* - Metal tags used to mark posts. The work of location consisted of making a claim map as provided in NRS 517.040

The Claim is approximately 1,500 feet long and 600 feet wide such that 1,450 feet are claimed in a north direction and 50 feet are claimed in a south direction from the point of discovery (monument location), at which this Notice of Location is posted, together with 300 feet on each side of the monument of location and center line of the Claim. The general course of the lode or vein is from north to the south direction.

General Location Description: This claim lies in the Beowawe Mining District located approximately 5 miles Southeast of Beowawe, located in Eureka County, Nevada. The claim occurs in Township 30N Range 49E NW Corner of Section 16, East of the Mount Diablo Meridian.

SIGNATURE OF LOCATOR:



By: John Gardiner - (Claimant)

BOOK 340 PAGE 177
OFFICIAL RECORDS
RECORDED AT THE REQUEST OF

01 MAR -9 PM 4:03
EUREKA COUNTY NEVADA
M.N. REBALEATI, RECORDER
FILE NO. 176067
FEES 41.50

BOOK 340 PAGE 177

176068

**Certificate of Location
Lode Mining Claim**

TO ALL WHOM IT MAY CONCERN

The undersigned hereby certifies that he has caused to be located the Huge No. 102 Lode Mining Claim in Eureka County, Nevada, on the 6TH DAY OF JANUARY, 2001.

Name and mailing address of locator:

John Gardiner
14247 West Iliff Avenue,
Lakewood, Co. 80228-5421

The Claims Corners have the following markings:


	Locs	Markings	Description
No. 1:	SW Corner	SW Corner Huge No. <u>102</u> Claim	1 1/2" x 1 1/2" wooden post
No. 2:	SE Corner	SE Corner Huge No. <u>102</u> Claim	1 1/2" x 1 1/2" wooden post
No. 3:	NE Corner	NE Corner Huge No. <u>102</u> Claim	1 1/2" x 1 1/2" wooden post
No. 4:	NW Corner	NW Corner Huge No. <u>102</u> Claim	1 1/2" x 1 1/2" wooden post

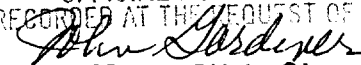
* - Metal tags used to mark posts. The work of location consisted of making a claim map as provided in NRS 517.040

The Claim is approximately 1,500 feet long and 600 feet wide such that 1,450 feet are claimed in a north direction and 50 feet are claimed in a south direction from the point of discovery (monument of location), at which this Notice of Location is posted, together with 300 feet on each side of the monument of location and center line of the Claim. The general course of the lode or vein is from north to the south direction.

General Location description: This claim lies in the Beowawe Mining District located approximately 5 miles Southeast of Beowawe, located in Eureka County, Nevada. The claim occurs in Township 30N Range 6E NE Corner of Section 16, East of the Mount Diablo Meridian.

SIGNATURE OF LOCATOR:


By: John Gardiner - (Claimant)

BOOK 340 PAGE 178
OFFICIAL RECORDS
RECORDED AT THE REQUEST OF

01 MAR -9 PM 4:04

EUREKA COUNTY NEVADA
M.N. REBALIATI, RECORDER
FILE NO. FEES 11.50

176069

Certificate of Location
Lode Mining Claim

TO ALL WHOM IT MAY CONCERN

The undersigned hereby certifies that he has caused to be located the Huge No. 103 Lode Mining Claim in Eureka County, Nevada, on the 6TH DAY OF JANUARY, 2001.

Name and mailing address locator:

John Gardiner
14247 West Iliff Avenue,
Lakewood, Co. 80228-5421

The Claims Corners have the following markings:


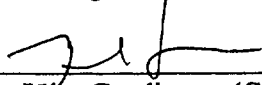
	Loc	Markings	Description
No. 1:	SW Corner	SW Corner Huge No. <u>103</u> Claim	1 1/2" x 1 1/2" wooden post
No. 2:	SE Corner	SE Corner Huge No. <u>103</u> Claim	1 1/2" x 1 1/2" wooden post
No. 3:	NE Corner	NE Corner Huge No. <u>103</u> Claim	1 1/2" x 1 1/2" wooden post
No. 4:	NW Corner	NW Corner Huge No. <u>103</u> Claim	1 1/2" x 1 1/2" wooden post

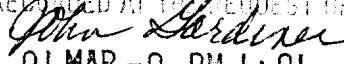
* - Metal tags used to mark posts. The work of location consisted of making a claim map as provided in NRS 517.040

The Claim is approximately 1,500 feet long and 600 feet wide such that 1,450 feet are claimed in a north direction and 50 feet are claimed in a south direction from the point of discovery (monument of location), at which this Notice of Location is posted, together with 300 feet on each side of the monument of location and center line of the Claim. The general course of the lode or vein is from north to the south direction.

General Location description: This claim lies in the Beowawe Mining District located approximately 5 miles Southeast of Beowawe, located in Eureka County, Nevada. The claim occurs in Township 34N Range 9E NW Corner of Section 16, East of the Mount Diablo Meridian.

SIGNATURE OF LOC. OR:



By: John Gardiner - (Claimant)

BOOK 340 PAGE 179
OFFICIAL RECORDS
RECORDED AT THE REQUEST OF

01 MAR -9 PM 4:04

EUREKA COUNTY NEVADA
M.N. REBALCATEL RECORDER
FILE NO. FEES 11.50

BOOK 340 PAGE 179

176069

176070

**Certificate of Location
Lode Mining Claim**

TO ALL WHOM IT MAY CONCERN

The undersigned hereby certifies that he has caused to be located the Huge No. 104 Lode Mining Claim in Eureka County, Nevada, on the 6TH Day of JANUARY, 2001.

Name and mailing address locator:

John Gardiner
14247 West Iliff Avenue,
Lakewood, Co. 80228-5421

The Claims Corners have the following markings:


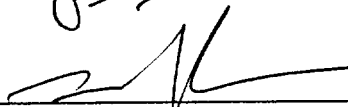
	<i>Loon</i>	<i>Markings</i>	<i>Description</i>
No. 1:	Corner	SW Corner Huge No. <u>104</u> Claim	1 1/2" x 1 1/2" wooden post
No. 2:	Corner	SE Corner Huge No. <u>104</u> Claim	1 1/2" x 1 1/2" wooden post
No. 3:	Corner	NE Corner Huge No. <u>104</u> Claim	1 1/2" x 1 1/2" wooden post
No. 4:	Corner	NW Corner Huge No. <u>104</u> Claim	1 1/2" x 1 1/2" wooden post


* - Metal tags used to mark posts. The work of location consisted of making a claim map as provided in NRS 517.040

The Claim is approximately 1,500 feet long and 600 feet wide such that 1,450 feet are claimed in a north direction and 50 feet are claimed in a south direction from the point of discovery (monument location), at which this Notice of Location is posted, together with 300 feet on each side of the monument of location and center line of the Claim. The general course of the lode or vein is from north to the south direction.

General Location Description: This claim lies in the Beowawe Mining District located approximately 5 miles Southeast of Beowawe, located in Eureka County, Nevada. The claim occurs in Township 30N Range 4E NE Corner of Section 16, East of the Mount Diablo Meridian.

SIGNATURE OF LOCATOR:



By: John Gardiner - (Claimant)

BOOK 340 PAGE 180
OFFICIAL RECORDS
RECORDED AT THE REQUEST OF

01 MAR -9 PM 4:04

EUREKA COUNTY NEVADA
M.H. REBALEATI, RECORDER
FILE NO. FEES 11.50

BOOK 340 PAGE 180

176070

176071

**Certificate of Location
Lode Mining Claim**

TO ALL WHOM IT MAY CONCERN

The undersigned hereby cifies that he has caused to be located the Huge No. 105 Lode Mining Claim in Eureka County, Nevada, on the 16TH DAY OF JANUARY, 2001

Name and mailing address locator:

John Gardiner
14247 West Iliff Avenue,
Lakewood, Co. 80228-5421

The Claims Corners havee following markings:

	<i>Loon</i>	<i>Markings</i>	<i>Description</i>
No. 1:	Corner	SW Corner Huge No. <u>105</u> Claim	1 1/2" x 1 1/2" wooden post
No. 2:	Corner	SE Corner Huge No. <u>105</u> Claim	1 1/2" x 1 1/2" wooden post
No. 3:	Corner	NE Corner Huge No. <u>105</u> Claim	1 1/2" x 1 1/2" wooden post
No. 4:	' Corner	NW Corner Huge No. <u>105</u> Claim	1 1/2" x 1 1/2" wooden post

* - Metal tags used to mark posts. The work of location consisted of making a claim map as provided in NRS 517.040

The Claim is appximately 1,500 feet long and 600 feet wide such that 1,450 feet are claimed in a north directn and 50 feet are claimed in a south direction from the point of discovery (monument otation), at which this Notice of Location is posted, together with 300 feet on each side of the mument of location and center line of the Claim. The general course of the lode or vein is from : north to the south direction.

General Locatio>Description: This claim lies in the Beowawe Mining District located approximately 5 miles Stheast of Beowawe, located in Eureka County, Nevada. The claim occurs in Township 30 Range 9E NE Corner of Section 16, East of the Mount Diablo Meridian.

SIGNATURE OF LOC'OR:

By: John Gardiner - (Claimant)

BOOK 340 PAGE 181
OFFICIAL RECORDS
RECORDED AT THE REQUEST OF
John Gardiner
01 MAR -9 PM 4:04

EUREKA COUNTY NEVADA
M.N. REBALEATI, RECORDER
FILE NO. FEES \$ 11.50

BOOK 340 PAGE 181

176071

176072

**Certificate of Location
Lode Mining Claim**

TO ALL WHOM IT MAY CONCERN

The undersigned hereby certifies that he has caused to be located the Huge No. 106 Lode Mining Claim in Eureka County, Nevada, on the 6TH DAY OF JANUARY, 2001.

Name and mailing address of locator:

John Gardiner
14247 West Iliff Avenue,
Lakewood, Co. 80228-5421

The Claims Corners have the following markings:

	<i>Loon</i>	<i>Markings</i>	<i>Description</i>
No. 1:	Corner	SW Corner Huge No. <u>106</u> Claim	1 1/2" x 1 1/2" wooden post
No. 2:	Corner	SE Corner Huge No. <u>106</u> Claim	1 1/2" x 1 1/2" wooden post
No. 3:	Corner	NE Corner Huge No. <u>106</u> Claim	1 1/2" x 1 1/2" wooden post
No. 4:	Corner	NW Corner Huge No. <u>106</u> Claim	1 1/2" x 1 1/2" wooden post

* - Metal tags used to mark posts. The work of location consisted of making a claim map as provided in NRS 517.040

The Claim is approximately 1,500 feet long and 600 feet wide such that 1,450 feet are claimed in a north direction and 50 feet are claimed in a south direction from the point of discovery (monument location), at which this Notice of Location is posted, together with 300 feet on each side of the monument of location and center line of the Claim. The general course of the lode or vein is from north to the south direction.

General Location Description: This claim lies in the Beowawe Mining District located approximately 5 miles Southeast of Beowawe, located in Eureka County, Nevada. The claim occurs in Township 30N Range 49E NE Corner of Section 16, East of the Mount Diablo Meridian.

SIGNATURE OF LOCATOR:

By: John Gardiner - (Claimant)

BOOK 340 PAGE 182
OFFICIAL RECORDS
RECORDED AT THE REQUEST OF
John Gardiner
01 MAR -9 PM 4:04

EUREKA COUNTY NEVADA
M.N. REBALEATI, RECORDER
FILE NO. FEES 11.50

BOOK 340 PAGE 182

176072

176073

Certificate of Location
Lode Mining Claim

TO ALL WHOM IT MAY CONCERN

The undersigned hereby certifies that he has caused to be located the Huge No. 107 Lode Mining Claim in Eureka County, Nevada, on the 6TH DAY OF JANUARY, 2001.

Name and mailing address of locator:

John Gardiner
14247 West Iliff Avenue,
Lakewood, Co. 80228-5421

The Claims Corners have the following markings:


	Locn	Markings	Description
No. 1:	SW Corner	SW Corner Huge No. <u>107</u> Claim	1 1/2" x 1 1/2" wooden post
No. 2:	SE Corner	SE Corner Huge No. <u>107</u> Claim	1 1/2" x 1 1/2" wooden post
No. 3:	NE Corner	NE Corner Huge No. <u>107</u> Claim	1 1/2" x 1 1/2" wooden post
No. 4:	NW Corner	NW Corner Huge No. <u>107</u> Claim	1 1/2" x 1 1/2" wooden post

* - Metal tags used to mark posts. The work of location consisted of making a claim map as provided in NRS 517.040

The Claim is approximately 1,500 feet long and 600 feet wide such that 1,450 feet are claimed in a north direction and 50 feet are claimed in a south direction from the point of discovery (monument of location), at which this Notice of Location is posted, together with 300 feet on each side of the monument of location and center line of the Claim. The general course of the lode or vein is from north to the south direction.

General Location description: This claim lies in the Beowawe Mining District located approximately 5 miles Southeast of Beowawe, located in Eureka County, Nevada. The claim occurs in Township 36N Range 9E NE Corner of Section 16, East of the Mount Diablo Meridian.

SIGNATURE OF LOC. OR:


By: John Gardiner - (Claimant)

BOOK 340 PAGE 183
OFFICIAL RECORDS
RECORDED AT THE REQUEST OF
John Gardiner
01 MAR -9 PM 4:04

EUREKA COUNTY NEVADA
M.N. REBALEATI, RECORDER
FILE NO. FEES 11.50

176073 .

176074

**Certificate of Location
Lode Mining Claim**

TO ALL WHOM IT MAY CONCERN

The undersigned hereby certifies that he has caused to be located the Huge No. 108 Lode Mining Claim in Eureka County, Nevada, on the 6TH DAY OF JANUARY, 2001.

Name and mailing address locator:

John Gardiner
14247 West Iliff Avenue,
Lakewood, Co. 80228-5421

The Claims Corners havee following markings:

	<i>Loon</i>	<i>Markings</i>	<i>Description</i>
No. 1:	Corner	SW Corner Huge No. <u>108</u> Claim	1 1/2" x 1 1/2" wooden post
No. 2:	Corner	SE Corner Huge No. <u>108</u> Claim	1 1/2" x 1 1/2" wooden post
No. 3:	Corner	NE Corner Huge No. <u>108</u> Claim	1 1/2" x 1 1/2" wooden post
No. 4:	Corner	NW Corner Huge No. <u>108</u> Claim	1 1/2" x 1 1/2" wooden post

* - Metal tags used to mark posts. The work of location consisted of making a claim map as provided in NRS 517.040

The Claim is appximately 1,500 feet long and 600 feet wide such that 1,450 feet are claimed in a north directn and 50 feet are claimed in a south direction from the point of discovery (monument otation), at which this Notice of Location is posted, together with 300 feet on each side of the mument of location and center line of the Claim. The general course of the lode or vein is from : north to the south direction.

General Locationdescription: This claim lies in the Beowawe Mining District located approximately 5 miles Stheast of Beowawe, located in Eureka County, Nevada. The claim occurs in Township 30N Range 40E NE Corner of Section 16 East of the Mount Diablo Meridian.

SIGNATURE OF LOC OR:

John Gardiner

[Signature]

By: John Gardiner - (Claimant)

BOOK 340 PAGE 184
OFFICIAL RECORDS
RECORDED AT THE REQUEST OF
John Gardiner
01 MAR -9 PM 4: 04

EUREKA COUNTY NEVADA
M.N. REBALEATI, RECORDER
FILE NO. FEES 11.50

176074

176075

**Certificate of Location
Lode Mining Claim**

TO ALL WHOM IT MAY CONCERN

The undersigned hereby cifies that he has caused to be located the Huge No. 109 Lode Mining Claim in Eureka County, Nevada, on the 7TH DAY OF JANUARY, 2001

Name and mailing address locator:

John Gardiner
14247 West Iliff Avenue,
Lakewood, Co. 80228-5421

The Claims Corners havee following markings:

<i>Loon</i>		<i>Markings</i>	<i>Description</i>
No. 1:	Corner	SW Corner Huge No. <u>109</u> Claim	1 1/2" x 1 1/2" wooden post
No. 2:	Corner	SE Corner Huge No. <u>109</u> Claim	1 1/2" x 1 1/2" wooden post
No. 3:	Corner	NE Corner Huge No. <u>109</u> Claim	1 1/2" x 1 1/2" wooden post
No. 4:	Corner	NW Corner Huge No. <u>109</u> Claim	1 1/2" x 1 1/2" wooden post

* - Metal tags used to mark posts. The work of location consisted of making a claim map as provided in NRS 517.040

The Claim is appximately 1,500 feet long and 600 feet wide such that 1,450 feet are claimed in a north directn and 50 feet are claimed in a south direction from the point of discovery (monument otation), at which this Notice of Location is posted, together with 300 feet on each side of the mument of location and center line of the Claim. The general course of the lode or vein is from : north to the south direction.

General Location Description: This claim lies in the Beowawe Mining District located approximately 5 miles Stheast of Beowawe, located in Eureka County, Nevada. The claim occurs in Township 30N Range 4E SW Corner of Section 8, East of the Mount Diablo Meridian.

SIGNATURE OF LOC'OR:

John Gardiner

By: John Gardiner - (Claimant)

BOOK 340 PAGE 185
OFFICIAL RECORDS
RECORDED AT THE REQUEST OF
John Gardiner
01 MAR -9 PM 4:05

EUREKA COUNTY NEVADA
M.N. REBALEATI, RECORDER
FILE NO. FEES 11.00

176076

**Certificate of Location
Lode Mining Claim**

TO ALL WHOM IT MAY CONCERN

The undersigned hereby certifies that he has caused to be located the Huge No. 110 Lode Mining Claim in Eureka County, Nevada, on the 7TH DAY OF JANUARY, 2001

Name and mailing address of locator:

John Gardiner
14247 West Iliff Avenue,
Lakewood, Co. 80228-5421

The Claims Corners have the following markings:


<i>Loon</i>	<i>Markings</i>	<i>Description</i>
No. 1:	Corner	SW Corner Huge No. <u>110</u> Claim
No. 2:	Corner	SE Corner Huge No. <u>110</u> Claim
No. 3:	Corner	NE Corner Huge No. <u>110</u> Claim
No. 4:	Corner	NW Corner Huge No. <u>110</u> Claim


* - Metal tags used to mark posts. The work of location consisted of making a claim map as provided in NRS 517.040

The Claim is approximately 1,500 feet long and 600 feet wide such that 1,450 feet are claimed in a north direction and 50 feet are claimed in a south direction from the point of discovery (monument location), at which this Notice of Location is posted, together with 300 feet on each side of the monument of location and center line of the Claim. The general course of the lode or vein is from north to the south direction.

General Location description: This claim lies in the Beowawe Mining District located approximately 5 miles Southeast of Beowawe, located in Eureka County, Nevada. The claim occurs in Township 30N Range 9E SW Corner of Section 8, East of the Mount Diablo Meridian.

SIGNATURE OF LOCATOR:


By: John Gardiner - (Claimant)

BOOK 340 PAGE 186
OFFICIAL RECORDS
RECORDED AT THE REQUEST OF

01 MAR -9 PM 4:05

EUREKA COUNTY NEVADA
M.N. REBALEATI, RECORDER
FILE NO. FEES 11.50

176076.

BOOK 340 PAGE 186

176077

Certificate of Location Lode Mining Claim

TO ALL WHOM IT M. CONCERN

The undersigned hereby cifies that he has caused to be located the Huge No. 111 Lode Mining Claim in Eureka County, vada, on the 7th day of January 200 1.

Name and mailing address locator:

John Gardiner
14247 West Iliff Avenue,
Lakewood, Co. 80228-5421

The Claims Corners havee following markings:

<i>Loon</i>		<i>Markings</i>	<i>Description</i>
No. 1:	Corner	SW Corner Huge No. <u>111</u> Claim	1 1/2" x 1 1/2" wooden post
No. 2:	Corner	SE Corner Huge No. <u>111</u> Claim	1 1/2" x 1 1/2" wooden post
No. 3:	Corner	NE Corner Huge No. <u>111</u> Claim	1 1/2" x 1 1/2" wooden post
No. 4:	Corner	NW Corner Huge No. <u>111</u> Claim	1 1/2" x 1 1/2" wooden post

* - Metal tags used to mark oosts. The work of location consisted of making a claim map as provided in NRS 517.040

The Claim is appximately 1,500 feet long and 600 feet wide such that 1,450 feet are claimed in a north directn and 50 feet are claimed in a south direction from the point of discovery (monument otication), at which this Notice of Location is posted, together with 300 feet on each side of the mumtent of location and center line of the Claim. The general course of the lode or vein is from : north to the south direction.

General LocatioDescription: This claim lies in the Beowawe Mining District located approximately 5 miles Stheast of Beowawe, located in Eureka County, Nevada. The claim occurs in Township 36 Range 49E 5W Corner of Section 8, East of the Mount Diablo Meridian.

SIGNATURE OF LOC'OR:

John Gardiner
By: John Gardiner - (Claimant)

BOOK 340 PAGE 187
OFFICIAL RECORDS
RECORDED AT THE REQUEST OF
John Gardiner
01 MAR -9 PM 4: 05

EUREKA COUNTY NEVADA
M.N. REBALEATI, RECORDER
FILE NO. FEES 11.50

BOOK 340 PAGE 187

176077

176078

**Certificate of Location
Lode Mining Claim**

TO ALL WHOM IT MAY CONCERN

The undersigned hereby certifies that he has caused to be located the Huge No. 112 Lode Mining Claim in Eureka County, Nevada, on the 7th day of JANUARY 2001.

Name and mailing address of locator:

John Gardiner
14247 West Iliff Avenue,
Lakewood, Co. 80228-5421

The Claims Corners have the following markings:

<i>Loon</i>	<i>Markings</i>	<i>Description</i>
No. 1:	Corner	SW Corner Huge No. <u>112</u> Claim
No. 2:	Corner	SE Corner Huge No. <u>112</u> Claim
No. 3:	Corner	NE Corner Huge No. <u>112</u> Claim
No. 4:	Corner	NW Corner Huge No. <u>112</u> Claim

* - Metal tags used to mark posts. The work of location consisted of making a claim map as provided in NRS 517.040

The Claim is approximately 1,500 feet long and 600 feet wide such that 1,450 feet are claimed in a north direction and 50 feet are claimed in a south direction from the point of discovery (monument location), at which this Notice of Location is posted, together with 300 feet on each side of the monument of location and center line of the Claim. The general course of the lode or vein is from north to the south direction.

General Location Description: This claim lies in the Beowawe Mining District located approximately 5 miles Southeast of Beowawe, located in Eureka County, Nevada. The claim occurs in Township 30 Range 4E SW Corner of Section 8, East of the Mount Diablo Meridian.

SIGNATURE OF LOCATOR:

John Gardiner
By: John Gardiner - (Claimant)

BOOK 340 PAGE 88
OFFICIAL RECORDS
RECORDED AT THE REQUEST OF
John Gardiner
01 MAR -9 PM 4:05

EUREKA COUNTY NEVADA
M.N. REBALEATI, RECORDER
FILE NO. FEES 11.50

BOOK 340 PAGE | 88

176078

176079

Certificate of Location
Lode Mining Claim

TO ALL WHOM IT MAY CONCERN

The undersigned hereby certifies that he has caused to be located the Huge No. 113 Lode Mining Claim in Eureka County, Nevada, on the 1th day of JANUARY, 2001.

Name and mailing address of locator:

John Gardiner
14247 West Iliff Avenue,
Lakewood, Co. 80228-5421

The Claims Corners have the following markings:

<i>Loon</i>		<i>Markings</i>	<i>Description</i>
No. 1:	Corner	SW Corner Huge No. <u>113</u> Claim	1 1/2" x 1 1/2" wooden post
No. 2:	Corner	SE Corner Huge No. <u>113</u> Claim	1 1/2" x 1 1/2" wooden post
No. 3:	Corner	NE Corner Huge No. <u>113</u> Claim	1 1/2" x 1 1/2" wooden post
No. 4:	Corner	NW Corner Huge No. <u>113</u> Claim	1 1/2" x 1 1/2" wooden post

* - Metal tags used to mark posts. The work of location consisted of making a claim map as provided in NRS 517.040

The Claim is approximately 1,500 feet long and 600 feet wide such that 1,450 feet are claimed in a north direction and 50 feet are claimed in a south direction from the point of discovery (monument location), at which this Notice of Location is posted, together with 300 feet on each side of the monument of location and center line of the Claim. The general course of the lode or vein is from north to the south direction.

General Location Description: This claim lies in the Beowawe Mining District located approximately 5 miles Southeast of Beowawe, located in Eureka County, Nevada. The claim occurs in Township 30N Range 4E SE Corner of Section 8, East of the Mount Diablo Meridian.

SIGNATURE OF LOCATOR:

John Gardiner

By: John Gardiner - (Claimant)

BOOK 340 PAGE 189
OFFICIAL RECORDS
RECORDED AT THE REQUEST OF
John Gardiner
01 MAR -9 PM 4:05

EUREKA COUNTY NEVADA
M.N. REBALEATI, RECORDER
FILE NO. FEES 11.50

176080

**Certificate of Location
Lode Mining Claim**

TO ALL WHOM IT MAY CONCERN

The undersigned hereby certifies that he has caused to be located the Huge No. 114 Lode Mining Claim in Eureka County, Nevada, on the 7th day of JANUARY, 2001.

Name and mailing address locator:

John Gardiner
14247 West Iliff Avenue,
Lakewood, Co. 80228-5421

The Claims Corners have the following markings:

	<i>Locn</i>	<i>Markings</i>	<i>Description</i>
No. 1:	Corner	SW Corner Huge No. <u>114</u> Claim	1 1/2" x 1 1/2" wooden post
No. 2:	Corner	SE Corner Huge No. <u>114</u> Claim	1 1/2" x 1 1/2" wooden post
No. 3:	Corner	NE Corner Huge No. <u>114</u> Claim	1 1/2" x 1 1/2" wooden post
No. 4:	Corner	NW Corner Huge No. <u>114</u> Claim	1 1/2" x 1 1/2" wooden post

* - Metal tags used to mark posts. The work of location consisted of making a claim map as provided in NRS 517.040

The Claim is approximately 1,500 feet long and 600 feet wide such that 1,450 feet are claimed in a north direction and 50 feet are claimed in a south direction from the point of discovery (monument location), at which this Notice of Location is posted, together with 300 feet on each side of the monument of location and center line of the Claim. The general course of the lode or vein is from north to the south direction.

General Location description: This claim lies in the Beowawe Mining District located approximately 5 miles Southeast of Beowawe, located in Eureka County, Nevada. The claim occurs in Township 36N Range 49E SE Corner of Section 8, East of the Mount Diablo Meridian.

SIGNATURE OF LOCATOR:

John Gardiner

By: John Gardiner - (Claimant)

BOOK 340 PAGE 190
OFFICIAL RECORDS
RECORDED AT THE REQUEST OF
John Gardiner
01 MAR -9 PM 4:05

EUREKA COUNTY NEVADA
M.W. REBALEATI, RECORDER
FILE NO. FEES 11.50

176080

BOOK 340 PAGE 190

176081

**Certificate of Location
Lode Mining Claim**

TO ALL WHOM IT MAY CONCERN

The undersigned hereby certifies that he has caused to be located the Huge No. 145 Lode Mining Claim in Eureka County, Nevada, on the 17th day of JANUARY, 2001.

Name and mailing address of locator:

John Gardiner
14247 West Iliff Avenue,
Lakewood, Co. 80228-5421

The Claims Corners have the following markings:


<i>Loon</i>	<i>Markings</i>	<i>Description</i>
No. 1:	Corner	SW Corner Huge No. <u>145</u> Claim
No. 2:	Corner	SE Corner Huge No. <u>145</u> Claim
No. 3:	Corner	NE Corner Huge No. <u>145</u> Claim
No. 4:	Corner	NW Corner Huge No. <u>145</u> Claim

* - Metal tags used to mark posts. The work of location consisted of making a claim map as provided in NRS 517.040

The Claim is approximately 1,500 feet long and 600 feet wide such that 1,450 feet are claimed in a north direction and 50 feet are claimed in a south direction from the point of discovery (monument location), at which this Notice of Location is posted, together with 300 feet on each side of the monument of location and center line of the Claim. The general course of the lode or vein is from north to the south direction.

General Location Description: This claim lies in the Beowawe Mining District located approximately 5 miles Southeast of Beowawe, located in Eureka County, Nevada. The claim occurs in Township 30 Range 4N SE Corner of Section 8, East of the Mount Diablo Meridian.

SIGNATURE OF LOCATOR:


2-11
By: John Gardiner - (Claimant)

BOOK 340 PAGE 191
OFFICIAL RECORDS
RECORDED AT THE REQUEST OF
John Gardiner
01 MAR -9 PM 4:05

EUREKA COUNTY NEVADA
M.N. REBALATI, RECORDER
FILE NO. FEES 11.50

176082

**Certificate of Location
Lode Mining Claim**

TO ALL WHOM IT MAY CONCERN

The undersigned hereby certifies that he has caused to be located the Huge No. 116 Lode Mining Claim in Eureka County, Nevada, on the 7th day of JANUARY, 2001.

Name and mailing address locator:

John Gardiner
14247 West Iliff Avenue,
Lakewood, Co. 80228-5421

The Claims Corners have the following markings:



	<i>Loon</i>	<i>Markings</i>	<i>Description</i>
No. 1:	Corner	SW Corner Huge No. <u>116</u> Claim	1 1/2" x 1 1/2" wooden post
No. 2:	Corner	SE Corner Huge No. <u>116</u> Claim	1 1/2" x 1 1/2" wooden post
No. 3:	Corner	NE Corner Huge No. <u>116</u> Claim	1 1/2" x 1 1/2" wooden post
No. 4:	Corner	NW Corner Huge No. <u>116</u> Claim	1 1/2" x 1 1/2" wooden post


* - Metal tags used to mark posts. The work of location consisted of making a claim map as provided in NRS 517.040

The Claim is approximately 1,500 feet long and 600 feet wide such that 1,450 feet are claimed in a north direction and 50 feet are claimed in a south direction from the point of discovery (monument location), at which this Notice of Location is posted, together with 300 feet on each side of the monument of location and center line of the Claim. The general course of the lode or vein is from north to the south direction.

General Location Description: This claim lies in the Beowawe Mining District located approximately 5 miles Southeast of Beowawe, located in Eureka County, Nevada. The claim occurs in Township 30 Range 45 SE Corner of Section 8, East of the Mount Diablo Meridian.

SIGNATURE OF LOCATOR:



By: John Gardiner - (Claimant)

BOOK 340 PAGE 192
OFFICIAL RECORDS
RECORDED AT THE REQUEST OF

01 MAR -9 PM 4:05

EUREKA COUNTY NEVADA
H.N. REBALEATI, RECORDER
FILE NO. FEES 11.50

BOOK 340 PAGE 192

176082

176083

**Certificate of Location
Lode Mining Claim**

TO ALL WHOM IT MAY CONCERN

The undersigned hereby certifies that he has caused to be located the Huge No. 117 Lode Mining Claim in Eureka County, Nevada, on the 7th day of JANUARY, 2001.

Name and mailing address of locator:

John Gardiner
14247 West Iliff Avenue,
Lakewood, Co. 80228-5421

The Claims Corners have the following markings:

<i>Loon</i>		<i>Markings</i>	<i>Description</i>
No. 1:	Corner	SW Corner Huge No. <u>117</u> Claim	1 1/2" x 1 1/2" wooden post
No. 2:	Corner	SE Corner Huge No. <u>117</u> Claim	1 1/2" x 1 1/2" wooden post
No. 3:	Corner	NE Corner Huge No. <u>117</u> Claim	1 1/2" x 1 1/2" wooden post
No. 4:	Corner	NW Corner Huge No. <u>117</u> Claim	1 1/2" x 1 1/2" wooden post

* - Metal tags used to mark posts. The work of location consisted of making a claim map as provided in NRS 517.040

The Claim is approximately 1,500 feet long and 600 feet wide such that 1,450 feet are claimed in a north direction and 50 feet are claimed in a south direction from the point of discovery (monument location), at which this Notice of Location is posted, together with 300 feet on each side of the monument of location and center line of the Claim. The general course of the lode or vein is from north to the south direction.

General Location Description: This claim lies in the Beowawe Mining District located approximately 5 miles Southeast of Beowawe, located in Eureka County, Nevada. The claim occurs in Township 30N Range 4E SE Corner of Section 8, East of the Mount Diablo Meridian.

SIGNATURE OF LOCATOR:

By: John Gardiner - (Claimant)

BOOK 340 PAGE 123
OFFICIAL RECORDS
RECORDED AT THE REQUEST OF
John Gardiner
01 MAR -9 PM 4:06

EUREKA COUNTY NEVADA
M.N. REBALEATI, RECORDER
FILE NO. FEES 11.50

BOOK 340 PAGE 193

176083

176084

**Certificate of Location
Lode Mining Claim**

TO ALL WHOM IT MAY CONCERN

The undersigned hereby certifies that he has caused to be located the Huge No. 118 Lode Mining Claim in Eureka County, Nevada, on the 7th day of JANUARY, 2001.

Name and mailing address locator:

John Gardiner
14247 West Iliff Avenue,
Lakewood, Co. 80228-5421

The Claims Corners have the following markings:



	<i>Loon</i>	<i>Markings</i>	<i>Description</i>
No. 1:	Corner	SW Corner Huge No. <u>118</u> Claim	1 1/2" x 1 1/2" wooden post
No. 2:	Corner	SE Corner Huge No. <u>118</u> Claim	1 1/2" x 1 1/2" wooden post
No. 3:	Corner	NE Corner Huge No. <u>118</u> Claim	1 1/2" x 1 1/2" wooden post
No. 4:	Corner	NW Corner Huge No. <u>118</u> Claim	1 1/2" x 1 1/2" wooden post

* - Metal tags used to mark posts. The work of location consisted of making a claim map as provided in NRS 517.040

The Claim is approximately 1,500 feet long and 600 feet wide such that 1,450 feet are claimed in a north direction and 50 feet are claimed in a south direction from the point of discovery (monument location), at which this Notice of Location is posted, together with 300 feet on each side of the monument of location and center line of the Claim. The general course of the lode or vein is from north to the south direction.

General Location Description: This claim lies in the Beowawe Mining District located approximately 5 miles Southeast of Beowawe, located in Eureka County, Nevada. The claim occurs in Township 30 Range 49E SW Corner of Section 8, East of the Mount Diablo Meridian.

SIGNATURE OF LOCATOR:



By: John Gardiner - (Claimant)

BOOK 340 PAGE 194
OFFICIAL RECORDS
RECORDED AT THE REQUEST OF
John Gardiner
01 MAR -9 PM 4:06

EUREKA COUNTY NEVADA
M.N. REBALEATI, RECORDER
FILE NO. FEES 11.50

176085

**Certificate of Location
Lode Mining Claim**

TO ALL WHOM IT MAY CONCERN

The undersigned hereby cifies that he has caused to be located the Huge No. 119 Lode Mining Claim in Eureka County, Nevada, on the 7th day of JANUARY, 2001.

Name and mailing address locator:

John Gardiner
14247 West Iliff Avenue,
Lakewood, Co. 80228-5421

The Claims Corners havee following markings:


	<i>Loon</i>	<i>Markings</i>	<i>Description</i>
No. 1:	Corner	SW Corner Huge No. <u>119</u> Claim	1 1/2" x 1 1/2" wooden post
No. 2:	Corner	SE Corner Huge No. <u>119</u> Claim	1 1/2" x 1 1/2" wooden post
No. 3:	Corner	NE Corner Huge No. <u>119</u> Claim	1 1/2" x 1 1/2" wooden post
No. 4:	Corner	NW Corner Huge No. <u>119</u> Claim	1 1/2" x 1 1/2" wooden post

* - Metal tags used to mark posts. The work of location consisted of making a claim map as provided in NRS 517.040

The Claim is appximately 1,500 feet long and 600 feet wide such that 1,450 feet are claimed in a north directn and 50 feet are claimed in a south direction from the point of discovery (monument olocation), at which this Notice of Location is posted, together with 300 feet on each side of the mument of location and center line of the Claim. The general course of the lode or vein is from north to the south direction.

General Location Description: This claim lies in the Beowawe Mining District located approximately 5 miles Stheast of Beowawe, located in Eureka County, Nevada. The claim occurs in Township 30N Range 49E SW Corner of Section 8, East of the Mount Diablo Meridian.

SIGNATURE OF LOC'OR:


By: John Gardiner - (Claimant)

BOOK 340 PAGE 195
OFFICIAL RECORDS
RECORDED AT THE REQUEST OF
John Gardiner
01 MAR -9 PM 4:06

EUREKA COUNTY NEVADA
M.N. REBALEATI, RECORDER
FILE NO. FEES 11.50

BOOK 340 PAGE 195

176085

176086

**Certificate of Location
Lode Mining Claim**

TO ALL WHOM IT MAY CONCERN

The undersigned hereby certifies that he has caused to be located the Huge No. 120 Lode Mining Claim in Eureka County, Nevada, on the 7th day of JANUARY, 2001.

Name and mailing address of locator:

John Gardiner
14247 West Iliff Avenue,
Lakewood, Co. 80228-5421

The Claims Corners have the following markings:


	<i>Location</i>	<i>Markings</i>	<i>Description</i>
No. 1:	Corner	SW Corner Huge No. <u>120</u> Claim	1 1/2" x 1 1/2" wooden post
No. 2:	Corner	SE Corner Huge No. <u>120</u> Claim	1 1/2" x 1 1/2" wooden post
No. 3:	Corner	NE Corner Huge No. <u>120</u> Claim	1 1/2" x 1 1/2" wooden post
No. 4:	Corner	NW Corner Huge No. <u>120</u> Claim	1 1/2" x 1 1/2" wooden post

* - Metal tags used to mark posts. The work of location consisted of making a claim map as provided in NRS 517.040

The Claim is approximately 1,500 feet long and 600 feet wide such that 1,450 feet are claimed in a north direction and 50 feet are claimed in a south direction from the point of discovery (monument location), at which this Notice of Location is posted, together with 300 feet on each side of the monument of location and center line of the Claim. The general course of the lode or vein is from north to the south direction.

General Location Description: This claim lies in the Beowawe Mining District located approximately 5 miles Southeast of Beowawe, located in Eureka County, Nevada. The claim occurs in Township 34N Range 4E SW Corner of Section 8, East of the Mount Diablo Meridian.

SIGNATURE OF LOCATOR:


By: John Gardiner - (Claimant)

BOOK 340 PAGE 196
OFFICIAL RECORDS
RECORDED AT THE REQUEST OF
John Gardiner
01 MAR -9 PM 4:06

EUREKA COUNTY NEVADA
M.N. REBALEATI, RECORDER
FILE NO. FEES 11.50

BOOK 340 PAGE 196

176086

176087

**Certificate of Location
Lode Mining Claim**

TO ALL WHOM IT MAY CONCERN

The undersigned hereby certifies that he has caused to be located the Huge No. 124 Lode Mining Claim in Eureka County, Nevada, on the 7th day of JANUARY, 2001.

Name and mailing address locator:

John Gardiner
14247 West Iliff Avenue,
Lakewood, Co. 80228-5421

The Claims Corners have the following markings:



	<i>Loon</i>	<i>Markings</i>	<i>Description</i>
No. 1:	Corner	SW Corner Huge No. <u>124</u> Claim	1 1/2" x 1 1/2" wooden post
No. 2:	Corner	SE Corner Huge No. <u>124</u> Claim	1 1/2" x 1 1/2" wooden post
No. 3:	Corner	NE Corner Huge No. <u>124</u> Claim	1 1/2" x 1 1/2" wooden post
No. 4:	Corner	NW Corner Huge No. <u>124</u> Claim	1 1/2" x 1 1/2" wooden post


* - Metal tags used to mark posts. The work of location consisted of making a claim map as provided in NRS 517.040

The Claim is approximately 1,500 feet long and 600 feet wide such that 1,450 feet are claimed in a north direction and 50 feet are claimed in a south direction from the point of discovery (monument of location), at which this Notice of Location is posted, together with 300 feet on each side of the monument of location and center line of the Claim. The general course of the lode or vein is from north to the south direction.

General Location Description: This claim lies in the Beowawe Mining District located approximately 5 miles Southeast of Beowawe, located in Eureka County, Nevada. The claim occurs in Township 30N, Range 9E, SW Corner of Section 8, East of the Mount Diablo Meridian.

SIGNATURE OF LOC. OR:


By:  John Gardiner - (Claimant)

BOOK 340 PAGE 197
OFFICIAL RECORDS
RECORDED AT THE REQUEST OF

01 MAR -9 PM 4:06

EUREKA COUNTY, NEVADA
M.N. REBALEATI, RECORDER
FILE NO. _____ FEES 11.50

BOOK 340 PAGE 197 176087

176088

Certificate of Location Lode Mining Claim

TO ALL WHOM IT MAY CONCERN

The undersigned hereby certifies that he has caused to be located the Huge No. 122 Lode Mining Claim in Eureka County, Nevada, on the 7TH DAY OF JANUARY, 2001.

Name and mailing address locator:

John Gardiner
14247 West Iliff Avenue,
Lakewood, Co. 80228-5421

The Claims Corners havee following markings:

No.	Loon	Markings	Description
No. 1:	Corner	SW Corner Huge No. <u>122</u> Claim	1 1/2" x 1 1/2" wooden post
No. 2:	Corner	SE Corner Huge No. <u>122</u> Claim	1 1/2" x 1 1/2" wooden post
No. 3:	Corner	NE Corner Huge No. <u>122</u> Claim	1 1/2" x 1 1/2" wooden post
No. 4:	Corner	NW Corner Huge No. <u>122</u> Claim	1 1/2" x 1 1/2" wooden post

* - Metal tags used to mark posts. The work of location consisted of making a claim map as provided in NRS 517.040

The Claim is approximately 1,500 feet long and 600 feet wide such that 1,450 feet are claimed in a north direction and 50 feet are claimed in a south direction from the point of discovery (monument location), at which this Notice of Location is posted, together with 300 feet on each side of the monument of location and center line of the Claim. The general course of the lode or vein is from north to the south direction.

General Location Description: This claim lies in the Beowawe Mining District located approximately 5 miles Southeast of Beowawe, located in Eureka County, Nevada. The claim occurs in Township 30N Range 4E SE Corner of Section 8, East of the Mount Diablo Meridian.

SIGNATURE OF LOCATOR:

By: John Gardiner - (Claimant)

BOOK 340 PAGE 198
OFFICIAL RECORDS
RECORDED AT THE REQUEST OF
John Gardiner
01 MAR -9 PM 4:06

EUREKA COUNTY NEVADA
M.N. REBALEATI, RECORDER
FILE NO. FEES 11.50

176088

BOOK 340 PAGE 198

176089

**Certificate of Location
Lode Mining Claim**

TO ALL WHOM IT MAY CONCERN

The undersigned hereby tifies that he has caused to be located the Huge No. 123 Lode Mining Claim in Eureka County, Nevada, on the 7th day of JANUARY, 2001.

Name and mailing address locator:

John Gardiner
14247 West Iliff Avenue,
Lakewood, Co. 80228-5421

The Claims Corners have following markings:

	<i>Loon</i>	<i>Markings</i>	<i>Description</i>
No. 1:	Corner	SW Corner Huge No. <u>123</u> Claim	1 1/2" x 1 1/2" wooden post
No. 2:	Corner	SE Corner Huge No. <u>123</u> Claim	1 1/2" x 1 1/2" wooden post
No. 3:	Corner	NE Corner Huge No. <u>123</u> Claim	1 1/2" x 1 1/2" wooden post
No. 4:	Corner	NW Corner Huge No. <u>123</u> Claim	1 1/2" x 1 1/2" wooden post

* - Metal tags used to mark posts. The work of location consisted of making a claim map as provided in NRS 517.040

The Claim is approximately 1,500 feet long and 600 feet wide such that 1,450 feet are claimed in a north directn and 50 feet are claimed in a south direction from the point of discovery (monument location), at which this Notice of Location is posted, together with 300 feet on each side of the mument of location and center line of the Claim. The general course of the lode or vein is from north to the south direction.

General LocatioDescription: This claim lies in the Beowawe Mining District located approximately 5 miles Stheast of Beowawe, located in Eureka County, Nevada. The claim occurs in Township 30 Range 4E SE Corner of Section 8, East of the Mount Diablo Meridian.

SIGNATURE OF LOCATOR:

John Gardiner

By: John Gardiner - (Claimant)

BOOK 340 PAGE 199
OFFICIAL RECORDS
RECORDED AT THE REQUEST OF
John Gardiner
01 MAR -9 PM 4: 06

EUREKA COUNTY NEVADA
M.N. REBALEATI, RECORDER
FILE NO. FEES 11.50

176090

**Certificate of Location
Lode Mining Claim**

TO ALL WHOM IT MAY CONCERN

The undersigned hereby certifies that he has caused to be located the Huge No. 124 Lode Mining Claim in Eureka County, Nevada, on the 7th DAY OF JANUARY, 2001.

Name and mailing address locator:

John Gardiner
14247 West Iliff Avenue,
Lakewood, Co. 80228-5421

The Claims Corners have the following markings:

	<i>Loon</i>	<i>Markings</i>	<i>Description</i>
No. 1:	Corner	SW Corner Huge No. <u>124</u> Claim	1 1/2" x 1 1/2" wooden post
No. 2:	Corner	SE Corner Huge No. <u>124</u> Claim	1 1/2" x 1 1/2" wooden post
No. 3:	Corner	NE Corner Huge No. <u>124</u> Claim	1 1/2" x 1 1/2" wooden post
No. 4:	Corner	NW Corner Huge No. <u>124</u> Claim	1 1/2" x 1 1/2" wooden post

* - Metal tags used to mark posts. The work of location consisted of making a claim map as provided in NRS 517.040

The Claim is approximately 1,500 feet long and 600 feet wide such that 1,450 feet are claimed in a north direction and 50 feet are claimed in a south direction from the point of discovery (monument location), at which this Notice of Location is posted, together with 300 feet on each side of the monument of location and center line of the Claim. The general course of the lode or vein is from north to the south direction.

General Location description: This claim lies in the Beowawe Mining District located approximately 5 miles Southeast of Beowawe, located in Eureka County, Nevada. The claim occurs in Township 30N, Range 4E SE Corner of Section 8, East of the Mount Diablo Meridian.

SIGNATURE OF LOCATOR:

John Gardiner

By: John Gardiner - (Claimant)

BOOK 340 PAGE 200
OFFICIAL RECORDS
RECORDED AT THE REQUEST OF
John Gardiner
01 MAR -9 PM 4:06

EUREKA COUNTY NEVADA
M.N. REBALEATI, RECORDER
FILE NO. FEES 11.50

BOOK 340 PAGE 200

176090

176091

**Certificate of Location
Lode Mining Claim**

TO ALL WHOM IT M' CONCERN

The undersigned hereby cifies that he has caused to be located the Huge No. 125 Lode Mining Claim in Eureka County, Nevada, on the 7th DAY OF JANUARY, 2001.

Name and mailing address locator:

John Gardiner
14247 West Iliff Avenue,
Lakewood, Co. 80228-5421

The Claims Corners havee following markings:

<i>Loon</i>		<i>Markings</i>	<i>Description</i>
No. 1:	Corner	SW Corner Huge No. <u>125</u> Claim	1 1/2" x 1 1/2" wooden post
No. 2:	Corner	SE Corner Huge No. <u>125</u> Claim	1 1/2" x 1 1/2" wooden post
No. 3:	Corner	NE Corner Huge No. <u>125</u> Claim	1 1/2" x 1 1/2" wooden post
No. 4:	Corner	NW Corner Huge No. <u>125</u> Claim	1 1/2" x 1 1/2" wooden post

* - Metal tags used to mark posts. The work of location consisted of making a claim map as provided in NRS 517.040

The Claim is appximately 1,500 feet long and 600 feet wide such that 1,450 feet are claimed in a north directn and 50 feet are claimed in a south direction from the point of discovery (monument otation), at which this Notice of Location is posted, together with 300 feet on each side of the mument of location and center line of the Claim. The general course of the lode or vein is from : north to the south direction.

General Locationdescription: This claim lies in the Beowawe Mining District located approximately 5 miles Stheast of Beowawe, located in Eureka County, Nevada. The claim occurs in Township 30N nge 4E SE Corner of Section 8, East of the Mount Diablo Meridian.

SIGNATURE OF LOC. OR:

John Gardiner

By: John Gardiner - (Claimant)

BOOK 340 PAGE 201
OFFICIAL RECORDS
RECORDED AT THE REQUEST OF
John Gardiner
01 MAR -9 PM 4: 07

EUREKA COUNTY NEVADA
M.N. REBALEATI, RECORDER
FILE NO. FEES 11.50

176091

BOOK 340 PAGE 201

176092

Certificate of Location
Lode Mining Claim

TO ALL WHOM IT MAY CONCERN

The undersigned hereby certifies that he has caused to be located the Huge No. 126 Lode Mining Claim in Eureka County, Nevada, on the 7th DAY OF JANUARY, 2001.

Name and mailing address of locator:

John Gardiner
14247 West Iliff Avenue,
Lakewood, Co. 80228-5421

The Claims Corners have the following markings:



	<i>Locn</i>	<i>Markings</i>	<i>Description</i>
No. 1:	Corner	SW Corner Huge No. <u>126</u> Claim	1 1/2" x 1 1/2" wooden post
No. 2:	Corner	SE Corner Huge No. <u>126</u> Claim	1 1/2" x 1 1/2" wooden post
No. 3:	Corner	NE Corner Huge No. <u>126</u> Claim	1 1/2" x 1 1/2" wooden post
No. 4:	Corner	NW Corner Huge No. <u>126</u> Claim	1 1/2" x 1 1/2" wooden post


* - Metal tags used to mark posts. The work of location consisted of making a claim map as provided in NRS 517.040

The Claim is approximately 1,500 feet long and 600 feet wide such that 1,450 feet are claimed in a north direction and 50 feet are claimed in a south direction from the point of discovery (monument of location), at which this Notice of Location is posted, together with 300 feet on each side of the monument of location and center line of the Claim. The general course of the lode or vein is from north to the south direction.

General Location Description: This claim lies in the Beowawe Mining District located approximately 5 miles Southeast of Beowawe, located in Eureka County, Nevada. The claim occurs in Township 30N Range 49E SE Corner of Section 8, East of the Mount Diablo Meridian.

SIGNATURE OF LOCATOR:



By: John Gardiner - (Claimant)

BOOK 340 PAGE 202
OFFICIAL RECORDS
RECORDED AT THE REQUEST OF

01 MAR -9 PM 4: 07

EUREKA COUNTY NEVADA
M.N. REBALEATI, RECORDER
FILE NO. FEES 11.50

BOOK 340 PAGE 202

176092

176093

Certificate of Location
Lode Mining Claim

TO ALL WHOM IT MAY CONCERN

The undersigned hereby certifies that he has caused to be located the Huge No. 127 Lode Mining Claim in Eureka County, Nevada, on the 7th DAY OF JAN., 2001.

Name and mailing address of locator:

John Gardiner
14247 West Iliff Avenue,
Lakewood, Co. 80228-5421

The Claims Corners have the following markings:



	Locn	Markings	Description
No. 1:	Corner	SW Corner Huge No. <u>127</u> Claim	1 1/2" x 1 1/2" wooden post
No. 2:	Corner	SE Corner Huge No. <u>127</u> Claim	1 1/2" x 1 1/2" wooden post
No. 3:	Corner	NE Corner Huge No. <u>127</u> Claim	1 1/2" x 1 1/2" wooden post
No. 4:	Corner	NW Corner Huge No. <u>127</u> Claim	1 1/2" x 1 1/2" wooden post

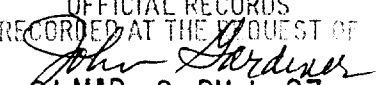
* - Metal tags used to mark posts. The work of location consisted of making a claim map as provided in NRS 517.040

The Claim is approximately 1,500 feet long and 600 feet wide such that 1,450 feet are claimed in a north direction and 50 feet are claimed in a south direction from the point of discovery (monument of location), at which this Notice of Location is posted, together with 300 feet on each side of the monument of location and center line of the Claim. The general course of the lode or vein is from north to the south direction.

General Location Description: This claim lies in the Beowawe Mining District located approximately 5 miles Southeast of Beowawe, located in Eureka County, Nevada. The claim occurs in Township 30N Range 49E NW Corner of Section 8, East of the Mount Diablo Meridian.

SIGNATURE OF LOCATOR:



By: John Gardiner - (Claimant)

BOOK 340 PAGE 203
OFFICIAL RECORDS
RECORDED AT THE REQUEST OF

01 MAR -9 PM 4:07

EUREKA COUNTY NEVADA
M.N. REBALEATI, RECORDER
FILE NO. FEES 11.50

BOOK 340 PAGE 203

176093

176094

Certificate of Location
Lode Mining Claim

TO ALL WHOM IT MAY CONCERN

The undersigned hereby certifies that he has caused to be located the Huge No. 128 Lode Mining Claim in Eureka County, Nevada, on the 7th DAY OF JANUARY, 2001.

Name and mailing address locator:

John Gardiner
14247 West Iliff Avenue,
Lakewood, Co. 80228-5421

The Claims Corners have the following markings:

	Locn	Markings	Description
No. 1:	Corner	SW Corner Huge No. <u>128</u> Claim	1 1/2" x 1 1/2" wooden post
No. 2:	Corner	SE Corner Huge No. <u>128</u> Claim	1 1/2" x 1 1/2" wooden post
No. 3:	Corner	NE Corner Huge No. <u>128</u> Claim	1 1/2" x 1 1/2" wooden post
No. 4:	Corner	NW Corner Huge No. <u>128</u> Claim	1 1/2" x 1 1/2" wooden post

* - Metal tags used to mark posts. The work of location consisted of making a claim map as provided in NRS 517.040

The Claim is approximately 1,500 feet long and 600 feet wide such that 1,450 feet are claimed in a north direction and 50 feet are claimed in a south direction from the point of discovery (monument of location), at which this Notice of Location is posted, together with 300 feet on each side of the monument of location and center line of the Claim. The general course of the lode or vein is from north to the south direction.

General Location description: This claim lies in the Beowawe Mining District located approximately 5 miles Southeast of Beowawe, located in Eureka County, Nevada. The claim occurs in Township 30N Range 9E NW Corner of Section 8, East of the Mount Diablo Meridian.

SIGNATURE OF LOCATOR:

John Gardiner

By: John Gardiner - (Claimant)

BOOK 340 PAGE 204
OFFICIAL RECORDS
RECORDED AT THE REQUEST OF
John Gardiner
01 MAR -9 PM 4:07

EUREKA COUNTY NEVADA
H.N. REBALEATI, RECORDER
FILE NO. FEES 11.50

BOOK 340 PAGE 204

176094

176095

Certificate of Location
Lode Mining Claim

TO ALL WHOM IT MAY CONCERN

The undersigned hereby certifies that he has caused to be located the Huge No. 129 Lode Mining Claim in Eureka County, Nevada, on the 7th Day of JANUARY, 2001.

Name and mailing address locator:

John Gardiner
14247 West Iliff Avenue,
Lakewood, Co. 80228-5421

The Claims Corners have the following markings:



	<i>Loon</i>	<i>Markings</i>	<i>Description</i>
No. 1:	Corner	SW Corner Huge No. <u>129</u> Claim	1 1/2" x 1 1/2" wooden post
No. 2:	Corner	SE Corner Huge No. <u>129</u> Claim	1 1/2" x 1 1/2" wooden post
No. 3:	Corner	NE Corner Huge No. <u>129</u> Claim	1 1/2" x 1 1/2" wooden post
No. 4:	Corner	NW Corner Huge No. <u>129</u> Claim	1 1/2" x 1 1/2" wooden post


* - Metal tags used to mark posts. The work of location consisted of making a claim map as provided in NRS 517.040

The Claim is approximately 1,500 feet long and 600 feet wide such that 1,450 feet are claimed in a north direction and 50 feet are claimed in a south direction from the point of discovery (monument location), at which this Notice of Location is posted, together with 300 feet on each side of the monument of location and center line of the Claim. The general course of the lode or vein is from north to the south direction.

General Location Description: This claim lies in the Beowawe Mining District located approximately 5 miles Southeast of Beowawe, located in Eureka County, Nevada. The claim occurs in Township 30N Range 49E NW Corner of Section 8, East of the Mount Diablo Meridian.

SIGNATURE OF LOCATOR:



By: John Gardiner - (Claimant)

BOOK 340 PAGE 205
OFFICIAL RECORDS
RECORDED AT THE REQUEST OF

01 MAR -9 PM 4:07

EUREKA COUNTY NEVADA
M.N. REBALEATI, RECORDER
FILE NO. FEES 11.50

176096

**Certificate of Location
Lode Mining Claim**

TO ALL WHOM IT MAY CONCERN

The undersigned hereby certifies that he has caused to be located the Huge No. 130 Lode Mining Claim in Eureka County, Nevada, on the 7th DAY OF JANUARY, 2001.

Name and mailing address of locator:

John Gardiner
14247 West Iliff Avenue,
Lakewood, Co. 80228-5421

The Claims Corners have the following markings:

	<i>Loon</i>	<i>Markings</i>	<i>Description</i>
No. 1:	Corner	SW Corner Huge No. <u>130</u> Claim	1 1/2" x 1 1/2" wooden post
No. 2:	Corner	SE Corner Huge No. <u>130</u> Claim	1 1/2" x 1 1/2" wooden post
No. 3:	Corner	NE Corner Huge No. <u>130</u> Claim	1 1/2" x 1 1/2" wooden post
No. 4:	Corner	NW Corner Huge No. <u>130</u> Claim	1 1/2" x 1 1/2" wooden post

* - Metal tags used to mark posts. The work of location consisted of making a claim map as provided in NRS 517.040

The Claim is approximately 1,500 feet long and 600 feet wide such that 1,450 feet are claimed in a north direction and 50 feet are claimed in a south direction from the point of discovery (monument location), at which this Notice of Location is posted, together with 300 feet on each side of the monument of location and center line of the Claim. The general course of the lode or vein is from north to the south direction.

General Location description: This claim lies in the Beowawe Mining District located approximately 5 miles Southeast of Beowawe, located in Eureka County, Nevada. The claim occurs in Township 36N Range 19E NW Corner of Section 8, East of the Mount Diablo Meridian.

SIGNATURE OF LOCATOR:

By: John Gardiner - (Claimant)

BOOK 340 PAGE 206
OFFICIAL RECORDS
RECORDED AT THE REQUEST OF
John Gardiner
01 MAR -9 PM 4: 07

EUREKA COUNTY NEVADA
M.N. REBALEATI, RECORDER
FILE NO. FEES 11.50

BOOK 340 PAGE 206

176096

176097

**Certificate of Location
Lode Mining Claim**

TO ALL WHOM IT MAY CONCERN

The undersigned hereby certifies that he has caused to be located the Huge No. 13 Lode Mining Claim in Eureka County, Nevada, on the 7th Day of JANUARY, 2001.

Name and mailing address locator:

John Gardiner
14247 West Iliff Avenue,
Lakewood, Co. 80228-5421

The Claims Corners have following markings:

	<i>Loc</i>	<i>Markings</i>	<i>Description</i>
No. 1:	Corner	SW Corner Huge No. <u>13</u> Claim	1 1/2" x 1 1/2" wooden post
No. 2:	Corner	SE Corner Huge No. <u>13</u> Claim	1 1/2" x 1 1/2" wooden post
No. 3:	Corner	NE Corner Huge No. <u>13</u> Claim	1 1/2" x 1 1/2" wooden post
No. 4:	Corner	NW Corner Huge No. <u>13</u> Claim	1 1/2" x 1 1/2" wooden post

* - Metal tags used to mark posts. The work of location consisted of making a claim map as provided in NRS 517.040

The Claim is approximately 1,500 feet long and 600 feet wide such that 1,450 feet are claimed in a north direction and 50 feet are claimed in a south direction from the point of discovery (monument of location), at which this Notice of Location is posted, together with 300 feet on each side of the monument of location and center line of the Claim. The general course of the lode or vein is from north to the south direction.

General Location Description: This claim lies in the Beowawe Mining District located approximately 5 miles Southeast of Beowawe, located in Eureka County, Nevada. The claim occurs in Township 30N Range 49E NE Corner of Section 8, East of the Mount Diablo Meridian.

SIGNATURE OF LOC. OR:

John Gardiner

By: John Gardiner - (Claimant)

BOOK 340 PAGE 207
OFFICIAL RECORDS
RECORDED AT THE REQUEST OF
John Gardiner
01 MAR -9 PM 4:07

EUREKA COUNTY NEVADA
M.N. REBALANCE RECORDER
FILE NO. FEES 11.50

BOOK 340 PAGE 207

176097

176098

**Certificate of Location
Lode Mining Claim**

TO ALL WHOM IT MAY CONCERN

The undersigned hereby certifies that he has caused to be located the Huge No. 132 Lode Mining Claim in Eureka County, Nevada, on the 7th DAY OF JANUARY, 2001.

Name and mailing address of locator:

John Gardiner
14247 West Iliff Avenue,
Lakewood, Co. 80228-5421

The Claims Corners have following markings:



	<i>Loon</i>	<i>Markings</i>	<i>Description</i>
No. 1:	Corner	SW Corner Huge No. <u>132</u> Claim	1 1/2" x 1 1/2" wooden post
No. 2:	Corner	SE Corner Huge No. <u>132</u> Claim	1 1/2" x 1 1/2" wooden post
No. 3:	Corner	NE Corner Huge No. <u>132</u> Claim	1 1/2" x 1 1/2" wooden post
No. 4:	Corner	NW Corner Huge No. <u>132</u> Claim	1 1/2" x 1 1/2" wooden post


* - Metal tags used to mark posts. The work of location consisted of making a claim map as provided in NRS 517.040

The Claim is approximately 1,500 feet long and 600 feet wide such that 1,450 feet are claimed in a north direction and 50 feet are claimed in a south direction from the point of discovery (monument location), at which this Notice of Location is posted, together with 300 feet on each side of the monument of location and center line of the Claim. The general course of the lode or vein is from north to the south direction.

General Location Description: This claim lies in the Beowawe Mining District located approximately 5 miles Southeast of Beowawe, located in Eureka County, Nevada. The claim occurs in Township 30N Range 49E NE Corner of Section 8, East of the Mount Diablo Meridian.

SIGNATURE OF LOCATOR:



By: John Gardiner - (Claimant)

BOOK 340 PAGE 208
OFFICIAL RECORDS
RECORDED AT THE REQUEST OF

01 MAR -9 PM 4:08
EUREKA COUNTY NEVADA
M.N. REBALEATI, RECORDER
FILE NO. FEES 11.50

BOOK 340 PAGE 208

176098

176099

**Certificate of Location
Lode Mining Claim**

TO ALL WHOM IT MAY CONCERN

The undersigned hereby certifies that he has caused to be located the Huge No. 133 Lode Mining Claim in Eureka County, Nevada, on the 7th day of JANUARY, 2001,

Name and mailing address locator:

John Gardiner
14247 West Iliff Avenue,
Lakewood, Co. 80228-5421

The Claims Corners have the following markings:



<i>Loco</i>	<i>Markings</i>	<i>Description</i>
No. 1:	Corner	SW Corner Huge No. <u>133</u> Claim
No. 2:	Corner	SE Corner Huge No. <u>133</u> Claim
No. 3:	Corner	NE Corner Huge No. <u>133</u> Claim
No. 4:	Corner	NW Corner Huge No. <u>133</u> Claim

* - Metal tags used to mark posts. The work of location consisted of making a claim map as provided in NRS 517.040

The Claim is approximately 1,500 feet long and 600 feet wide such that 1,450 feet are claimed in a north direction and 50 feet are claimed in a south direction from the point of discovery (monument location), at which this Notice of Location is posted, together with 300 feet on each side of the monument of location and center line of the Claim. The general course of the lode or vein is from north to the south direction.

General Location description: This claim lies in the Beowawe Mining District located approximately 5 miles Southeast of Beowawe, located in Eureka County, Nevada. The claim occurs in Township 30N, Range 49E, NE Corner of Section 8, East of the Mount Diablo Meridian.

SIGNATURE OF LOCATOR:



By: John Gardiner - (Claimant)

BOOK 340 PAGE 209
OFFICIAL RECORDS
RECORDED AT THE REQUEST OF
John Gardiner
01 MAR -9 PM 4:08

EUREKA COUNTY NEVADA
M.N. REBALEATI, RECORDER
FILE NO. FEES 11.50

BOOK 340 PAGE 209

176099

176100

**Certificate of Location
Lode Mining Claim**

TO ALL WHOM IT MAY CONCERN

The undersigned hereby cifies that he has caused to be located the Huge No. 134 Lode Mining Claim in Eureka County, Nevada, on the 7th Day of JANUARY, 2001.

Name and mailing address locator:

John Gardiner
14247 West Iliff Avenue,
Lakewood, Co. 80228-5421

The Claims Corners havee following markings:



<i>Loon</i>		<i>Markings</i>	<i>Description</i>
No. 1:	Corner	SW Corner Huge No. <u>134</u> Claim	1 1/2" x 1 1/2" wooden post
No. 2:	Corner	SE Corner Huge No. <u>134</u> Claim	1 1/2" x 1 1/2" wooden post
No. 3:	Corner	NE Corner Huge No. <u>134</u> Claim	1 1/2" x 1 1/2" wooden post
No. 4:	' Corner	NW Corner Huge No. <u>134</u> Claim	1 1/2" x 1 1/2" wooden post

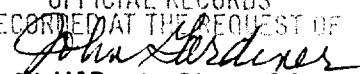
* - Metal tags used to mark posts. The work of location consisted of making a claim map as provided in NRS 517.040

The Claim is appximately 1,500 feet long and 600 feet wide such that 1,450 feet are claimed in a north directn and 50 feet are claimed in a south direction from the point of discovery (monument of location), at which this Notice of Location is posted, together with 300 feet on each side of the mument of location and center line of the Claim. The general course of the lode or vein is from north to the south direction.

General Location description: This claim lies in the Beowawe Mining District located approximately 5 miles Stheast of Beowawe, located in Eureka County, Nevada. The claim occurs in Township 30N Range 40E NE Corner of Section 8, East of the Mount Diablo Meridian.

SIGNATURE OF LOC. OR:



By: John Gardiner - (Claimant)

BOOK 340 PAGE 210
OFFICIAL RECORDS
RECORDED AT THE REQUEST OF

01 MAR -9 PM 4:08

EUREKA COUNTY NEVADA
M.N. REBALEATI, RECORDER
FILE NO. FEES 11.50

176101

Certificate of Location
Lode Mining Claim

TO ALL WHOM IT MAY CONCERN

The undersigned hereby certifies that he has caused to be located the Huge No. 135 Lode Mining Claim in Eureka County, Nevada, on the 7th DAY OF JANUARY, 2001.

Name and mailing address locator:

John Gardiner
14247 West Iliff Avenue,
Lakewood, Co. 80228-5421

The Claims Corners have following markings:

Locn		Markings	Description
No. 1:	Corner	SW Corner Huge No. <u>135</u> Claim	1 1/2" x 1 1/2" wooden post
No. 2:	Corner	SE Corner Huge No. <u>135</u> Claim	1 1/2" x 1 1/2" wooden post
No. 3:	Corner	NE Corner Huge No. <u>135</u> Claim	1 1/2" x 1 1/2" wooden post
No. 4:	Corner	NW Corner Huge No. <u>135</u> Claim	1 1/2" x 1 1/2" wooden post

* - Metal tags used to mark posts. The work of location consisted of making a claim map as provided in NRS 517.040

The Claim is approximately 1,500 feet long and 600 feet wide such that 1,450 feet are claimed in a north direction and 50 feet are claimed in a south direction from the point of discovery (monument location), at which this Notice of Location is posted, together with 300 feet on each side of the monument of location and center line of the Claim. The general course of the lode or vein is from north to the south direction.

General Location Description: This claim lies in the Beowawe Mining District located approximately 5 miles Southeast of Beowawe, located in Eureka County, Nevada. The claim occurs in Township 30N, Range 49E, NE Corner of Section 8, East of the Mount Diablo Meridian.

SIGNATURE OF LOCATOR:

John Gardiner

By: John Gardiner - (Claimant)

BOOK 340 PAGE 211
OFFICIAL RECORDS
RECORDED AT THE REQUEST OF
John Gardiner
01 MAR -9 PM 4:08

EUREKA COUNTY NEVADA
M.N. REBALANCE, RECORDER
FILE NO. FEES 11.50

BOOK 340 PAGE 211

176101

176102

**Certificate of Location
Lode Mining Claim**

TO ALL WHOM IT MAY CONCERN

The undersigned hereby certifies that he has caused to be located the Huge No. 136 Lode Mining Claim in Eureka County, Nevada, on the 7th DAY OF JANUARY, 2001.

Name and mailing address locator:

John Gardiner
14247 West Iliff Avenue,
Lakewood, Co. 80228-5421

The Claims Corners have the following markings:



	Locn	Markings	Description
No. 1:	Corner	SW Corner Huge No. <u>136</u> Claim	1 1/2" x 1 1/2" wooden post
No. 2:	Corner	SE Corner Huge No. <u>136</u> Claim	1 1/2" x 1 1/2" wooden post
No. 3:	Corner	NE Corner Huge No. <u>136</u> Claim	1 1/2" x 1 1/2" wooden post
No. 4:	Corner	NW Corner Huge No. <u>136</u> Claim	1 1/2" x 1 1/2" wooden post

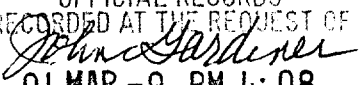
* - Metal tags used to mark posts. The work of location consisted of making a claim map as provided in NRS 517.040

The Claim is approximately 1,500 feet long and 600 feet wide such that 1,450 feet are claimed in a north direction and 50 feet are claimed in a south direction from the point of discovery (monument of location), at which this Notice of Location is posted, together with 300 feet on each side of the monument of location and center line of the Claim. The general course of the lode or vein is from north to the south direction.

General Location description: This claim lies in the Beowawe Mining District located approximately 5 miles Southeast of Beowawe, located in Eureka County, Nevada. The claim occurs in Township 30 Range 4E NW Corner of Section 8, East of the Mount Diablo Meridian.

SIGNATURE OF LOC. OR:



By: John Gardiner - (Claimant)

BOOK 340 PAGE 212
OFFICIAL RECORDS
RECORDED AT THE REQUEST OF

01 MAR -9 PM 4:08

EUREKA COUNTY NEVADA
M.N. REBALEATI, RECORDER
FILE NO. 11.5

BOOK 340 PAGE 212

176102

176103

**Certificate of Location
Lode Mining Claim**

TO ALL WHOM IT M. CONCERN

The undersigned hereby cifies that he has caused to be located the Huge No. 137 Lode Mining Claim in Eureka County, vada, on the 7th Day OF JANUARY, 2001.

Name and mailing address locator:

John Gardiner
14247 West Iliff Avenue,
Lakewood, Co. 80228-5421

The Claims Corners havee following markings:



	<i>Locn</i>	<i>Markings</i>	<i>Description</i>
No. 1:	Corner	SW Corner Huge No. <u>137</u> Claim	1 1/2" x 1 1/2" wooden post
No. 2:	Corner	SE Corner Huge No. <u>137</u> Claim	1 1/2" x 1 1/2" wooden post
No. 3:	Corner	NE Corner Huge No. <u>137</u> Claim	1 1/2" x 1 1/2" wooden post
No. 4:	Corner	NW Corner Huge No. <u>137</u> Claim	1 1/2" x 1 1/2" wooden post


* - Metal tags used to mark posts. The work of location consisted of making a claim map as provided in NRS 517.040

The Claim is appximately 1,500 feet long and 600 feet wide such that 1,450 feet are claimed in a north directn and 50 feet are claimed in a south direction from the point of discovery (monument oclation), at which this Notice of Location is posted, together with 300 feet on each side of the mument of location and center line of the Claim. The general course of the lode or vein is from : north to the south direction.

General LocatioDescription: This claim lies in the Beowawe Mining District located approximately 5 miles Stheast of Beowawe, located in Eureka County, Nevada. The claim occurs in Township 30N Range 49E NW Corner of Section 8, East of the Mount Diablo Meridian.

SIGNATURE OF LOC'OR:



By: John Gardiner - (Claimant)

BOOK 340 PAGE 213
OFFICIAL RECORDS
RECORDED AT THE REQUEST OF

01 MAR -9 PM 4:09

EUREKA COUNTY NEVADA
M.N. REBALEATI, RECORDER
FILE NO. FEES 11.50

BOOK 340 PAGE 213

176103

Certificate of Location Lode Mining Claim

TO ALL WHOM IT MAY CONCERN

The undersigned hereby certifies that he has caused to be located the Huge No. 138 Lode Mining Claim in Eureka County, Nevada, on the 7th Day of JANUARY, 2001.

Name and mailing address of locator:

John Gardiner
14247 West Iliff Avenue,
Lakewood, Co. 80228-5421

The Claims Corners have the following markings:

<i>Locn</i>		<i>Markings</i>	<i>Description</i>
No. 1:	Corner	SW Corner Huge No. <u>138</u> Claim	1 1/2" x 1 1/2" wooden post
No. 2:	Corner	SE Corner Huge No. <u>138</u> Claim	1 1/2" x 1 1/2" wooden post
No. 3:	Corner	NE Corner Huge No. <u>138</u> Claim	1 1/2" x 1 1/2" wooden post
No. 4:	Corner	NW Corner Huge No. <u>138</u> Claim	1 1/2" x 1 1/2" wooden post

* - Metal tags used to mark posts. The work of location consisted of making a claim map as provided in NRS 517.040

The Claim is approximately 1,500 feet long and 600 feet wide such that 1,450 feet are claimed in a north direction and 50 feet are claimed in a south direction from the point of discovery (monument location), at which this Notice of Location is posted, together with 300 feet on each side of the monument of location and center line of the Claim. The general course of the lode or vein is from north to the south direction.

General Location description: This claim lies in the Beowawe Mining District located approximately 5 miles Southeast of Beowawe, located in Eureka County, Nevada. The claim occurs in Township 30N Range 9E NW Corner of Section 8, East of the Mount Diablo Meridian.

SIGNATURE OF LOCATOR:

John Gardiner

[Signature]

By: John Gardiner - (Claimant)

BOOK 340 PAGE 214
OFFICIAL RECORDS
RECORDED AT THE REQUEST OF
John Gardiner
01 MAR -9 PM 4:09

EUREKA COUNTY NEVADA
M.N. REBALEATI, RECORDER
FILE NO. FEES 11.50

176105

Certificate of Location
Lode Mining Claim

TO ALL WHOM IT MAY CONCERN

The undersigned hereby certifies that he has caused to be located the Huge No. 139 Lode Mining Claim in Eureka County, Nevada, on the 7th DAY of JANUARY, 2001.

Name and mailing address locator:

John Gardiner
14247 West Iliff Avenue,
Lakewood, Co. 80228-5421

The Claims Corners have the following markings:



	<i>Loon</i>	<i>Markings</i>	<i>Description</i>
No. 1:	Corner	SW Corner Huge No. <u>139</u> Claim	1 1/2" x 1 1/2" wooden post
No. 2:	Corner	SE Corner Huge No. <u>139</u> Claim	1 1/2" x 1 1/2" wooden post
No. 3:	Corner	NE Corner Huge No. <u>139</u> Claim	1 1/2" x 1 1/2" wooden post
No. 4:	Corner	NW Corner Huge No. <u>139</u> Claim	1 1/2" x 1 1/2" wooden post

* - Metal tags used to mark posts. The work of location consisted of making a claim map as provided in NRS 517.040

The Claim is approximately 1,500 feet long and 600 feet wide such that 1,450 feet are claimed in a north direction and 50 feet are claimed in a south direction from the point of discovery (monument location), at which this Notice of Location is posted, together with 300 feet on each side of the monument of location and center line of the Claim. The general course of the lode or vein is from north to the south direction.

General Location Description: This claim lies in the Beowawe Mining District located approximately 5 miles Southeast of Beowawe, located in Eureka County, Nevada. The claim occurs in Township 30 Range 47E NW Corner of Section 8, East of the Mount Diablo Meridian.

SIGNATURE OF LOCATOR:



By: John Gardiner - (Claimant)

BOOK 340 PAGE 215
OFFICIAL RECORDS
RECORDED AT THE REQUEST OF
John Gardiner
01 MAR -9 PM 4:09
EUREKA COUNTY NEVADA
M.N. REBALEATI, RECORDER
FILE NO. 176105
FEES 11.50

BOOK 340 PAGE 215

176106

Certificate of Location
Lode Mining Claim

TO ALL WHOM IT MAY CONCERN

The undersigned hereby certifies that he has caused to be located the Huge No. 140 Lode Mining Claim in Eureka County, Nevada, on the 7th DAY OF JANUARY, 2001.

Name and mailing address of locator:

John Gardiner
14247 West Iliff Avenue,
Lakewood, Co. 80228-5421

The Claims Corners have the following markings:


	Locn	Markings	Description
No. 1:	Corner	SW Corner Huge No. <u>140</u> Claim	1 1/2" x 1 1/2" wooden post
No. 2:	Corner	SE Corner Huge No. <u>140</u> Claim	1 1/2" x 1 1/2" wooden post
No. 3:	Corner	NE Corner Huge No. <u>140</u> Claim	1 1/2" x 1 1/2" wooden post
No. 4:	Corner	NW Corner Huge No. <u>140</u> Claim	1 1/2" x 1 1/2" wooden post

* - Metal tags used to mark posts. The work of location consisted of making a claim map as provided in NRS 517.040

The Claim is approximately 1,500 feet long and 600 feet wide such that 1,450 feet are claimed in a north direction and 50 feet are claimed in a south direction from the point of discovery (monument location), at which this Notice of Location is posted, together with 300 feet on each side of the monument of location and center line of the Claim. The general course of the lode or vein is from north to the south direction.

General Location Description: This claim lies in the Beowawe Mining District located approximately 5 miles Southeast of Beowawe, located in Eureka County, Nevada. The claim occurs in Township 30 N, Range 49 E, NE Corner of Section 8, East of the Mount Diablo Meridian.

SIGNATURE OF LOCATOR:


2-1
By: John Gardiner - (Claimant)

BOOK 340 PAGE 216
OFFICIAL RECORDS
RECORDED AT THE REQUEST OF
John Gardiner
01 MAR -9 PM 4:09

EUREKA COUNTY NEVADA
M.N. REBALEATI, RECORDER
FILE NO. FEES 11.50

BOOK 340 PAGE 216

176106

176107

**Certificate of Location
Lode Mining Claim**

TO ALL WHOM IT MAY CONCERN

The undersigned hereby certifies that he has caused to be located the Huge No. 141 Lode Mining Claim in Eureka County, Nevada, on the 7th DAY OF JANUARY, 2001.

Name and mailing address of locator:

John Gardiner
14247 West Iliff Avenue,
Lakewood, Co. 80228-5421

The Claims Corners have the following markings:



	<i>Locn</i>	<i>Markings</i>	<i>Description</i>
No. 1:	Corner	SW Corner Huge No. <u>141</u> Claim	1 1/2" x 1 1/2" wooden post
No. 2:	Corner	SE Corner Huge No. <u>141</u> Claim	1 1/2" x 1 1/2" wooden post
No. 3:	Corner	NE Corner Huge No. <u>141</u> Claim	1 1/2" x 1 1/2" wooden post
No. 4:	Corner	NW Corner Huge No. <u>141</u> Claim	1 1/2" x 1 1/2" wooden post


* - Metal tags used to mark posts. The work of location consisted of making a claim map as provided in NRS 517.040

The Claim is approximately 1,500 feet long and 600 feet wide such that 1,450 feet are claimed in a north direction and 50 feet are claimed in a south direction from the point of discovery (monument location), at which this Notice of Location is posted, together with 300 feet on each side of the monument of location and center line of the Claim. The general course of the lode or vein is from north to the south direction.

General Location description: This claim lies in the Beowawe Mining District located approximately 5 miles Southeast of Beowawe, located in Eureka County, Nevada. The claim occurs in Township 30N, Range 49E, NE Corner of Section 8, East of the Mount Diablo Meridian.

SIGNATURE OF LOCATOR:



By: John Gardiner - (Claimant)

BOOK 340 PAGE 217
OFFICIAL RECORDS
RECORDED AT THE REQUEST OF

01 MAR -9 PM 4:09

EUREKA COUNTY NEVADA
M.N. REBALEATI, RECORDER
FILE NO. FEES 11.50

176107

176108

Certificate of Location
Lode Mining Claim

TO ALL WHOM IT MAY CONCERN

The undersigned hereby certifies that he has caused to be located the Huge No. 142 Lode Mining Claim in Eureka County, Nevada, on the 7th Day of JANUARY, 2001.

Name and mailing address of locator:

John Gardiner
14247 West Iliff Avenue,
Lakewood, Co. 80228-5421

The Claims Corners have the following markings:



	Loon	Markings	Description
No. 1:	Corner	SW Corner Huge No. <u>142</u> Claim	1 1/2" x 1 1/2" wooden post
No. 2:	Corner	SE Corner Huge No. <u>142</u> Claim	1 1/2" x 1 1/2" wooden post
No. 3:	Corner	NE Corner Huge No. <u>142</u> Claim	1 1/2" x 1 1/2" wooden post
No. 4:	Corner	NW Corner Huge No. <u>142</u> Claim	1 1/2" x 1 1/2" wooden post


* - Metal tags used to mark posts. The work of location consisted of making a claim map as provided in NRS 517.040

The Claim is approximately 1,500 feet long and 600 feet wide such that 1,450 feet are claimed in a north direction and 50 feet are claimed in a south direction from the point of discovery (monument location), at which this Notice of Location is posted, together with 300 feet on each side of the monument of location and center line of the Claim. The general course of the lode or vein is from north to the south direction.

General Location Description: This claim lies in the Beowawe Mining District located approximately 5 miles Southeast of Beowawe, located in Eureka County, Nevada. The claim occurs in Township 30N Range 49E NE Corner of Section 8, East of the Mount Diablo Meridian.

SIGNATURE OF LOCATOR:



By: John Gardiner - (Claimant)

BOOK 340 PAGE 218
OFFICIAL RECORDS
RECORDED AT THE REQUEST OF

01 MAR -9 PM 4:09

EUREKA COUNTY NEVADA
M.H. REBALEATI, RECORDER
FILE NO. 11.50

176109

**Certificate of Location
Lode Mining Claim**

TO ALL WHOM IT MAY CONCERN

The undersigned hereby certifies that he has caused to be located the Huge No. 143 Lode Mining Claim in Eureka County, Nevada, on the 7th DAY OF JANUARY, 2001.

Name and mailing address locator:

John Gardiner
14247 West Iliff Avenue,
Lakewood, Co. 80228-5421

The Claims Corners have the following markings:

	Locn	Markings	Description
No. 1:	SW Corner	SW Corner Huge No. <u>143</u> Claim	1 1/2" x 1 1/2" wooden post
No. 2:	SE Corner	SE Corner Huge No. <u>143</u> Claim	1 1/2" x 1 1/2" wooden post
No. 3:	NE Corner	NE Corner Huge No. <u>143</u> Claim	1 1/2" x 1 1/2" wooden post
No. 4:	NW Corner	NW Corner Huge No. <u>143</u> Claim	1 1/2" x 1 1/2" wooden post

* - Metal tags used to mark posts. The work of location consisted of making a claim map as provided in NRS 517.040

The Claim is approximately 1,500 feet long and 600 feet wide such that 1,450 feet are claimed in a north direction and 50 feet are claimed in a south direction from the point of discovery (monument location), at which this Notice of Location is posted, together with 300 feet on each side of the monument of location and center line of the Claim. The general course of the lode or vein is from north to the south direction.

General Location Description: This claim lies in the Beowawe Mining District located approximately 5 miles Southeast of Beowawe, located in Eureka County, Nevada. The claim occurs in Township 30 Range 49E NE Corner of Section 8, East of the Mount Diablo Meridian.

SIGNATURE OF LOCATOR:

John Gardiner

By: John Gardiner - (Claimant)

BOOK 340 PAGE 219
OFFICIAL RECORDS
RECORDED AT THE REQUEST OF
John Gardiner
01 MAR -9 PM 4:10

EUREKA COUNTY NEVADA
M.N. REBALEATI, RECORDER
FILE NO. FEES 11.50

176110

Certificate of Location Lode Mining Claim

TO ALL WHOM IT MAY CONCERN

The undersigned hereby certifies that he has caused to be located the Huge No. 144 Lode Mining Claim in Eureka County, Nevada, on the 7th DAY OF JANUARY, 2001.

Name and mailing address locator:

John Gardiner
14247 West Iliff Avenue,
Lakewood, Co. 80228-5421

The Claims Corners have the following markings:

<i>Loon</i>	<i>Markings</i>	<i>Description</i>
No. 1:	Corner	SW Corner Huge No. <u>144</u> Claim
No. 2:	Corner	SE Corner Huge No. <u>144</u> Claim
No. 3:	Corner	NE Corner Huge No. <u>144</u> Claim
No. 4:	V Corner	NW Corner Huge No. <u>144</u> Claim

* - Metal tags used to mark posts. The work of location consisted of making a claim map as provided in NRS 517.040

The Claim is approximately 1,500 feet long and 600 feet wide such that 1,450 feet are claimed in a north direction and 50 feet are claimed in a south direction from the point of discovery (monument location), at which this Notice of Location is posted, together with 300 feet on each side of the monument of location and center line of the Claim. The general course of the lode or vein is from north to the south direction.

General Location Description: This claim lies in the Beowawe Mining District located approximately 5 miles northeast of Beowawe, located in Eureka County, Nevada. The claim occurs in Township 30 Range 49E NE Corner of Section 8, East of the Mount Diablo Meridian.

SIGNATURE OF LOCATOR:

John Gardiner

By: John Gardiner - (Claimant)

BOOK 340 PAGE 220
OFFICIAL RECORDS
RECORDED AT THE REQUEST OF
John Gardiner
01 MAR -9 PM 4:10

EUREKA COUNTY NEVADA
M.N. REBALEATI, RECORDER
FILE NO. FEES 11.50

BOOK 340 PAGE 220

176110