

176026

Certificate of Location
Lode Mining Claim

TO ALL WHOM IT M. CONCERN

The undersigned hereby cifies that he has caused to be located the Huge No. 204 Lode Mining Claim in Eureka County, vada, on the 8th Day OF JANUARY, 2001.

Name and mailing address locator:

John Gardiner
14247 West Iliff Avenue,
Lakewood, Co. 80228-5421

The Claims Corners havee following markings:



	<i>Loon</i>	<i>Markings</i>	<i>Description</i>
No. 1:	Corner	SW Corner Huge No. <u>204</u> Claim	1 1/2" x 1 1/2" wooden post
No. 2:	Corner	SE Corner Huge No. <u>204</u> Claim	1 1/2" x 1 1/2" wooden post
No. 3:	Corner	NE Corner Huge No. <u>204</u> Claim	1 1/2" x 1 1/2" wooden post
No. 4:	Corner	NW Corner Huge No. <u>204</u> Claim	1 1/2" x 1 1/2" wooden post

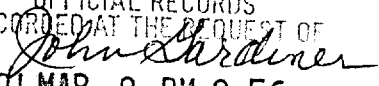
* - Metal tags used to mark posts. The work of location consisted of making a claim map as provided in NRS 517.040

The Claim is appximately 1,500 feet long and 600 feet wide such that 1,450 feet are claimed in a north directn and 50 feet are claimed in a south direction from the point of discovery (monument ocation), at which this Notice of Location is posted, together with 300 feet on each side of the mumment of location and center line of the Claim. The general course of the lode or vein is from : north to the south direction.

General Locationdescription: This claim lies in the Beowawe Mining District located approximately 5 miles Stheast of Beowawe, located in Eureka County, Nevada. The claim occurs in Twnship 30N nge 48E NE Corner of Section 4, East of the Mount Diablo Meridian.

SIGNATURE OF LOC OR:



By: John Gardiner - (Claimant)

BOOK 340 PAGE 136
OFFICIAL RECORDS
RECORDED AT THE REQUEST OF

01 MAR -9 PM 3:56

EUREKA COUNTY NEVADA
M.N. REBALEATI, RECORDER
FILE NO. FEES 11.50