

176030

Certificate of Location  
Lode Mining Claim

TO ALL WHOM IT MAY CONCERN

The undersigned hereby cifies that he has caused to be located the Huge No 208 Lode Mining Claim in Eureka County, vada, on the 8<sup>th</sup> Day of JANUARY, 2001,

Name and mailing address locator:

John Gardiner  
14247 West Iliff Avenue,  
Lakewood, Co. 80228-5421

The Claims Corners havee following markings:



	Locn	Markings	Description
No. 1:	Corner	SW Corner Huge No. <u>208</u> Claim	1 1/2" x 1 1/2" wooden post
No. 2:	Corner	SE Corner Huge No. <u>208</u> Claim	1 1/2" x 1 1/2" wooden post
No. 3:	Corner	NE Corner Huge No. <u>208</u> Claim	1 1/2" x 1 1/2" wooden post
No. 4:	Corner	NW Corner Huge No. <u>208</u> Claim	1 1/2" x 1 1/2" wooden post

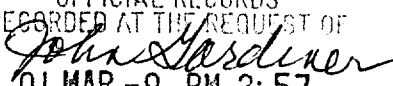
\* - Metal tags used to mark acsts. The work of location consisted of making a claim map as provided in NRS 517.040

The Claim is appromately 1,500 feet long and 600 feet wide such that 1,450 feet are claimed in a north directn and 50 feet are claimed in a south direction from the point of discovery (monument of ation), at which this Notice of Location is posted, together with 300 feet on each side of the mument of location and center line of the Claim. The general course of the lode or vein is from north to the south direction.

General Locationrescription: This claim lies in the Beowawe Mining District located approximately 5 miles Scheast of Beowawe, located in Eureka County, Nevada. The claim occurs in Township 30N nge 4E NW Corner of Section 4, East of the Mount Diablo Meridian.

SIGNATURE OF LOC.OR:

  
  
By: John Gardiner - (Claimant)

BOOK 340 PAGE 140  
OFFICIAL RECORDS  
RECORDED AT THE REQUEST OF  
  
01 MAR -9 PM 3:57

EUREKA COUNTY NEVADA  
M.N. REBALEATI, RECORDER  
FILE NO. FEES 11.50

BOOK 340 PAGE 140

176030