

176112

Certificate of Location
Lode Mining Claim

TO ALL WHOM IT MAY CONCERN

The undersigned hereby certifies that he has caused to be located the Huge No. 217 Lode Mining Claim in Eureka County, Nevada, on the 8th Day of JANUARY, 2001.

Name and mailing address of locator:

John Gardiner
14247 West Iliff Avenue,
Lakewood, Co. 80228-5421

The Claims Corners have the following markings:


	Locn	Markings	Description
No. 1:	Corner	SW Corner Huge No. <u>217</u> Claim	1 1/2" x 1 1/2" wooden post
No. 2:	Corner	SE Corner Huge No. <u>217</u> Claim	1 1/2" x 1 1/2" wooden post
No. 3:	Corner	NE Corner Huge No. <u>217</u> Claim	1 1/2" x 1 1/2" wooden post
No. 4:	Corner	NW Corner Huge No. <u>217</u> Claim	1 1/2" x 1 1/2" wooden post

* - Metal tags used to mark posts. The work of location consisted of making a claim map as provided in NRS 517.040

The Claim is approximately 1,500 feet long and 600 feet wide such that 1,450 feet are claimed in a north direction and 50 feet are claimed in a south direction from the point of discovery (monument of location), at which this Notice of Location is posted, together with 300 feet on each side of the monument of location and center line of the Claim. The general course of the lode or vein is from north to the south direction.

General Location Description: This claim lies in the Beowawe Mining District located approximately 5 miles Southeast of Beowawe, located in Eureka County, Nevada. The claim occurs in Township 30N Range 48E SW Corner of Section 12, East of the Mount Diablo Meridian.

SIGNATURE OF LOCATOR:


By: John Gardiner - (Claimant)

BOOK 340 PAGE 221
OFFICIAL RECORDS
RECORDED AT THE REQUEST OF
John Gardiner
01 MAR -9 PM 4:10
EUREKA COUNTY NEVADA
M.N. REBALEATI, RECORDER
FILE NO. FEES 11.50

176112

BOOK 340 PAGE 221

176113

**Certificate of Location
Lode Mining Claim**

TO ALL WHOM IT MAY CONCERN

The undersigned hereby certifies that he has caused to be located the Huge No. 218 Lode Mining Claim in Eureka County, Nevada, on the 8th DAY OF JANUARY, 2001,

Name and mailing address locator:

John Gardiner
14247 West Iliff Avenue,
Lakewood, Co. 80228-5421

The Claims Corners have the following markings:

	Locn	Markings	Description
No. 1:	Corner	SW Corner Huge No. <u>218</u> Claim	1 1/2" x 1 1/2" wooden post
No. 2:	Corner	SE Corner Huge No. <u>218</u> Claim	1 1/2" x 1 1/2" wooden post
No. 3:	Corner	NE Corner Huge No. <u>218</u> Claim	1 1/2" x 1 1/2" wooden post
No. 4:	Corner	NW Corner Huge No. <u>218</u> Claim	1 1/2" x 1 1/2" wooden post

* - Metal tags used to mark posts. The work of location consisted of making a claim map as provided in NRS 517.040

The Claim is approximately 1,500 feet long and 600 feet wide such that 1,450 feet are claimed in a north direction and 50 feet are claimed in a south direction from the point of discovery (monument location), at which this Notice of Location is posted, together with 300 feet on each side of the monument of location and center line of the Claim. The general course of the lode or vein is from north to the south direction.

General Location Description: This claim lies in the Beowawe Mining District located approximately 5 miles Southeast of Beowawe, located in Eureka County, Nevada. The claim occurs in Township 30N Range 48E SW Corner of Section 12 East of the Mount Diablo Meridian.

SIGNATURE OF LOCATOR:

By John Gardiner
John Gardiner - (Claimant)

BOOK 340 PAGE 222
OFFICIAL RECORDS
RECORDED AT THE REQUEST OF
John Gardiner
01 MAR -9 PM 4:10
EUREKA COUNTY NEVADA
M.H. REBALEATI, RECORDER
FILE NO. FEES 16.50

BOOK 340 PAGE 222

176113

176114

Certificate of Location
Lode Mining Claim

TO ALL WHOM IT MAY CONCERN

The undersigned hereby certifies that he has caused to be located the Huge No. 219 Lode Mining Claim in Eureka County, Nevada, on the 8th Day of JANUARY, 2001.

Name and mailing address of locator:

John Gardiner
14247 West Iliff Avenue,
Lakewood, Co. 80228-5421

The Claims Corners have the following markings:



Locn		Markings	Description
No. 1:	Corner	SW Corner Huge No. <u>219</u> Claim	1 1/2" x 1 1/2" wooden post
No. 2:	Corner	SE Corner Huge No. <u>219</u> Claim	1 1/2" x 1 1/2" wooden post
No. 3:	Corner	NE Corner Huge No. <u>219</u> Claim	1 1/2" x 1 1/2" wooden post
No. 4:	Corner	NW Corner Huge No. <u>219</u> Claim	1 1/2" x 1 1/2" wooden post


* - Metal tags used to mark posts. The work of location consisted of making a claim map as provided in NRS 517.040

The Claim is approximately 1,500 feet long and 600 feet wide such that 1,450 feet are claimed in a north direction and 50 feet are claimed in a south direction from the point of discovery (monument location), at which this Notice of Location is posted, together with 300 feet on each side of the monument of location and center line of the Claim. The general course of the lode or vein is from north to the south direction.

General Location Description: This claim lies in the Beowawe Mining District located approximately 5 miles Southeast of Beowawe, located in Eureka County, Nevada. The claim occurs in Township 30N Range 10E SW Corner of Section 12, East of the Mount Diablo Meridian.

SIGNATURE OF LOCATOR:



By: John Gardiner - (Claimant)

BOOK 340 PAGE 223
OFFICIAL RECORDS
RECORDED AT THE REQUEST OF

01 MAR -9 PM 4:10

EUREKA COUNTY NEVADA
M.N. REDELEATH, RECORDER
FILE NO. FEES 11.00

BOOK 340 PAGE 223

176114

176115

Certificate of Location
Lode Mining Claim

TO ALL WHOM IT M. CONCERN

The undersigned hereby cifies that he has caused to be located the Huge No. 220 Lode Mining Claim in Eureka County, vada, on the 8th OF JANUARY, 2001.

Name and mailing address locator:

John Gardiner
14247 West Iliff Avenue,
Lakewood, Co. 80228-5421

The Claims Corners havee following markings:



<i>Locn</i>		<i>Markings</i>	<i>Description</i>
No. 1:	Corner	SW Corner Huge No. <u>220</u> Claim	1 1/2" x 1 1/2" wooden post
No. 2:	Corner	SE Corner Huge No. <u>220</u> Claim	1 1/2" x 1 1/2" wooden post
No. 3:	Corner	NE Corner Huge No. <u>220</u> Claim	1 1/2" x 1 1/2" wooden post
No. 4:	Corner	NW Corner Huge No. <u>220</u> Claim	1 1/2" x 1 1/2" wooden post


* - Metal tags used to mark posts. The work of location consisted of making a claim map as provided in NRS 517.040

The Claim is appximately 1,500 feet long and 600 feet wide such that 1,450 feet are claimed in a north direct and 50 feet are claimed in a south direction from the point of discovery (monument ocaation), at which this Notice of Location is posted, together with 300 feet on each side of the mument of location and center line of the Claim. The general course of the lode or vein is from : north to the south direction.

General Locatio>Description: This claim lies in the Beowawe Mining District located approximately 5 miles Sitheast of Beowawe, located in Eureka County, Nevada. The claim occurs in Township 30N nge 8E SW Corner of Section 12, East of the Mount Diablo Meridian.

SIGNATURE OF LOC'OR:



By: John Gardiner - (Claimant)

BOOK 340 PAGE 224
OFFICIAL RECORDS
RECORDED AT THE REQUEST OF

01 MAR -9 PM 4:10

EUREKA COUNTY, NEVADA
M.H. REBALEATI, RECORDER
FILE NO. FEES 16.60

BOOK 340 PAGE 224

176115

176116

**Certificate of Location
Lode Mining Claim**

TO ALL WHOM IT M. CONCERN

The undersigned hereby cifies that he has caused to be located the Huge No. 221 Lode Mining Claim in Eureka County, vada, on the 8th Day of JANUARY, 2001.

Name and mailing address locator:

John Gardiner
14247 West Iliff Avenue,
Lakewood, Co. 80228-5421

The Claims Corners have: following markings:



	<i>Locn</i>	<i>Markings</i>	<i>Description</i>
No. 1:	Corner	SW Corner Huge No. <u>221</u> Claim	1 1/2" x 1 1/2" wooden post
No. 2:	Corner	SE Corner Huge No. <u>221</u> Claim	1 1/2" x 1 1/2" wooden post
No. 3:	Corner	NE Corner Huge No. <u>221</u> Claim	1 1/2" x 1 1/2" wooden post
No. 4:	Corner	NW Corner Huge No. <u>221</u> Claim	1 1/2" x 1 1/2" wooden post


* - Metal tags used to mark posts. The work of location consisted of making a claim map as provided in NRS 517.040

The Claim is appximately 1,500 feet long and 600 feet wide such that 1,450 feet are claimed in a north directn and 50 feet are claimed in a south direction from the point of discovery (monument of ation), at which this Notice of Location is posted, together with 300 feet on each side of the mument of location and center line of the Claim. The general course of the lode or vein is from : north to the south direction.

General Locationrescription: This claim lies in the Beowawe Mining District located approximately 5 miles Scheast of Beowawe, located in Eureka County, Nevada. The claim occurs in Township 30N Range 10E SE Corner of Section 12, East of the Mount Diablo Meridian.

SIGNATURE OF LOC OR:



By: John Gardiner - (Claimant)

BOOK 340 PAGE 225
OFFICIAL RECORDS
RECORDED AT THE REQUEST OF

01 MAR -9 PM 4:11

EUREKA COUNTY NEVADA
M.N. REBALEATI, RECORDED
FILE NO. FEES 11.50

BOOK 340 PAGE 225

176116

176117

**Certificate of Location
Lode Mining Claim**

TO ALL WHOM IT M. CONCERN

The undersigned hereby cifies that he has caused to be located the Huge No. 222 Lode Mining Claim in Eureka County, vada, on the 28th DAY OF JANUARY, 2001.

Name and mailing address locator:

John Gardiner
14247 West Iliff Avenue,
Lakewood, Co. 80228-5421

The Claims Corners havee following markings:


	<i>Loon</i>	<i>Markings</i>	<i>Description</i>
No. 1:	Corner	SW Corner Huge No. <u>222</u> Claim	1 1/2" x 1 1/2" wooden post
No. 2:	Corner	SE Corner Huge No. <u>222</u> Claim	1 1/2" x 1 1/2" wooden post
No. 3:	Corner	NE Corner Huge No. <u>222</u> Claim	1 1/2" x 1 1/2" wooden post
No. 4:	Corner	NW Corner Huge No. <u>222</u> Claim	1 1/2" x 1 1/2" wooden post

* - Metal tags used to mark posts. The work of location consisted of making a claim map as provided in NRS 517.040

The Claim is appximately 1,500 feet long and 600 feet wide such that 1,450 feet are claimed in a north directn and 50 feet are claimed in a south direction from the point of discovery (monument oication), at which this Notice of Location is posted, together with 300 feet on each side of the nument of location and center line of the Claim. The general course of the lode or vein is from : north to the south direction.

General Locatio>Description: This claim lies in the Beowawe Mining District located approximately 5 miles Stheast of Beowawe, located in Eureka County, Nevada. The claim occurs in Township 30N Range 48E SE Corner of Section 12, East of the Mount Diablo Meridian.

SIGNATURE OF LOC OR:


By: John Gardiner - (Claimant)

BOOK 340 PAGE 226
OFFICIAL RECORDS
RECORDED AT THE REQUEST OF
John Gardiner
01 MAR -9 PM 4:11

EUREKA COUNTY NEVADA
M.N. REBALEATI, RECORDER
FILE NO. 11.50
FEES

BOOK 340 PAGE 226

176117

176118

Certificate of Location
Lode Mining Claim

TO ALL WHOM IT MAY CONCERN

The undersigned hereby certifies that he has caused to be located the Huge No. 223 Lode Mining Claim in Eureka County, Nevada, on the 8th DAY OF JANUARY, 2001.

Name and mailing address locator:

John Gardiner
14247 West Iliff Avenue,
Lakewood, Co. 80228-5421

The Claims Corners have the following markings:

	Locn	Markings	Description
No. 1:	Corner	SW Corner Huge No. <u>223</u> Claim	1 1/2" x 1 1/2" wooden post
No. 2:	Corner	SE Corner Huge No. <u>223</u> Claim	1 1/2" x 1 1/2" wooden post
No. 3:	Corner	NE Corner Huge No. <u>223</u> Claim	1 1/2" x 1 1/2" wooden post
No. 4:	Corner	NW Corner Huge No. <u>223</u> Claim	1 1/2" x 1 1/2" wooden post

* - Metal tags used to mark posts. The work of location consisted of making a claim map as provided in NRS 517.040

The Claim is approximately 1,500 feet long and 600 feet wide such that 1,450 feet are claimed in a north direction and 50 feet are claimed in a south direction from the point of discovery (monument of location), at which this Notice of Location is posted, together with 300 feet on each side of the monument of location and center line of the Claim. The general course of the lode or vein is from north to the south direction.

General Location description: This claim lies in the Beowawe Mining District located approximately 5 miles Southeast of Beowawe, located in Eureka County, Nevada. The claim occurs in Township 30N Range 10E SE Corner of Section 12 East of the Mount Diablo Meridian.

SIGNATURE OF LOC. OR:

By: John Gardiner
John Gardiner - (Claimant)

BOOK 340 PAGE 227
OFFICIAL RECORDS
RECORDED AT THE REQUEST OF
John Gardiner
01 MAR -9 PM 4:11

EUREKA COUNTY NEVADA
M.N. REBALEATI, RECORDER
FILE NO. FEES 11.50

BOOK 340 PAGE 227

176118

176119

**Certificate of Location
Lode Mining Claim**

TO ALL WHOM IT MAY CONCERN

The undersigned hereby certifies that he has caused to be located the Huge No. 224 Lode Mining Claim in Eureka County, Nevada, on the 8th DAY OF JANUARY, 2001.

Name and mailing address locator:

John Gardiner
14247 West Iliff Avenue,
Lakewood, Co. 80228-5421

The Claims Corners have the following markings:


<i>Locn</i>	<i>Markings</i>	<i>Description</i>
No. 1:	Corner	SW Corner Huge No. <u>224</u> Claim
No. 2:	Corner	SE Corner Huge No. <u>224</u> Claim
No. 3:	Corner	NE Corner Huge No. <u>224</u> Claim
No. 4:	Corner	NW Corner Huge No. <u>224</u> Claim

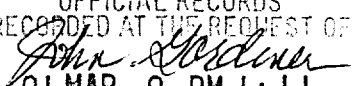
* - Metal tags used to mark posts. The work of location consisted of making a claim map as provided in NRS 517.040

The Claim is approximately 1,500 feet long and 600 feet wide such that 1,450 feet are claimed in a north direction and 50 feet are claimed in a south direction from the point of discovery (monument location), at which this Notice of Location is posted, together with 300 feet on each side of the monument of location and center line of the Claim. The general course of the lode or vein is from north to the south direction.

General Location Description: This claim lies in the Beowawe Mining District located approximately 5 miles Southeast of Beowawe, located in Eureka County, Nevada. The claim occurs in Township 30 Range 18E SE Corner of Section 12 East of the Mount Diablo Meridian.

SIGNATURE OF LOCATOR:


By: John Gardiner - (Claimant)

BOOK 340 PAGE 228
OFFICIAL RECORDS
RECORDED AT THE REQUEST OF

01 MAR -9 PM 4:11

EUREKA COUNTY NEVADA
H.N. REBALEATI, RECORDER
FILE NO. FEES 11.50

BOOK 340 PAGE 228

176119

176120

**Certificate of Location
Lode Mining Claim**

TO ALL WHOM IT MAY CONCERN

The undersigned hereby certifies that he has caused to be located the Huge No. 225 Lode Mining Claim in Eureka County, Nevada, on the 8th DAY OF JANUARY, 2001,

Name and mailing address of locator:

John Gardiner
14247 West Iliff Avenue,
Lakewood, Co. 80228-5421

The Claims Corners have the following markings:



	Locn	Markings	Description
No. 1:	Corner	SW Corner Huge No. <u>225</u> Claim	1 1/2" x 1 1/2" wooden post
No. 2:	Corner	SE Corner Huge No. <u>225</u> Claim	1 1/2" x 1 1/2" wooden post
No. 3:	Corner	NE Corner Huge No. <u>225</u> Claim	1 1/2" x 1 1/2" wooden post
No. 4:	Corner	NW Corner Huge No. <u>225</u> Claim	1 1/2" x 1 1/2" wooden post

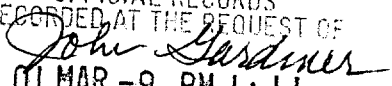
* - Metal tags used to mark posts. The work of location consisted of making a claim map as provided in NRS 517.040

The Claim is approximately 1,500 feet long and 600 feet wide such that 1,450 feet are claimed in a north direction and 50 feet are claimed in a south direction from the point of discovery (monument location), at which this Notice of Location is posted, together with 300 feet on each side of the monument of location and center line of the Claim. The general course of the lode or vein is from north to the south direction.

General Location Description: This claim lies in the Beowawe Mining District located approximately 5 miles Southeast of Beowawe, located in Eureka County, Nevada. The claim occurs in Township 20N Range 4E SE Corner of Section 12 East of the Mount Diablo Meridian.

SIGNATURE OF LOCATOR:



By: John Gardiner - (Claimant)

BOOK 340 PAGE 229
OFFICIAL RECORDS
RECORDED AT THE REQUEST OF

01 MAR -9 PM 4:11
EUREKA COUNTY NEVADA
H.M. REBALEATI, RECORDER
FILE NO. FEES 11.50

BOOK 340 PAGE 229

176120

176121

**Certificate of Location
Lode Mining Claim**

TO ALL WHOM IT MAY CONCERN

The undersigned hereby certifies that he has caused to be located the Huge No. 226 Lode Mining Claim in Eureka County, Nevada, on the 8th DAY OF JANUARY, 2001.

Name and mailing address of locator:

John Gardiner
14247 West Iliff Avenue,
Lakewood, Co. 80228-5421

The Claims Corners have the following markings:


	Locn	Markings	Description
No. 1:	Corner	SW Corner Huge No. <u>226</u> Claim	1 1/2" x 1 1/2" wooden post
No. 2:	Corner	SE Corner Huge No. <u>226</u> Claim	1 1/2" x 1 1/2" wooden post
No. 3:	Corner	NE Corner Huge No. <u>226</u> Claim	1 1/2" x 1 1/2" wooden post
No. 4:	Corner	NW Corner Huge No. <u>226</u> Claim	1 1/2" x 1 1/2" wooden post

* - Metal tags used to mark posts. The work of location consisted of making a claim map as provided in NRS 517.040

The Claim is approximately 1,500 feet long and 600 feet wide such that 1,450 feet are claimed in a north direction and 50 feet are claimed in a south direction from the point of discovery (monument of location), at which this Notice of Location is posted, together with 300 feet on each side of the monument of location and center line of the Claim. The general course of the lode or vein is from north to the south direction.

General Location description: This claim lies in the Beowawe Mining District located approximately 5 miles Southeast of Beowawe, located in Eureka County, Nevada. The claim occurs in Township 30N Range 8E SW Corner of Section 12, East of the Mount Diablo Meridian.

SIGNATURE OF LOCATOR:


By: John Gardiner - (Claimant)

BOOK 340 PAGE 230
OFFICIAL RECORDS
RECORDED AT THE REQUEST OF
John Gardiner
01 MAR -9 PM 4:12

EUREKA COUNTY NEVADA
M.N. REBALEATI, RECORDER
FILE NO. FEES 11.50

176121

BOOK 340 PAGE 230

176122

**Certificate of Location
Lode Mining Claim**

TO ALL WHOM IT M. CONCERN

The undersigned hereby cifies that he has caused to be located the Huge No. 227 Lode Mining Claim in Eureka County, vada, on the 8th DAY OF JANUARY, 2001.

Name and mailing address locator:

John Gardiner
14247 West Iliff Avenue,
Lakewood, Co. 80228-5421

The Claims Corners havee following markings:


	<i>Locn</i>	<i>Markings</i>	<i>Description</i>
No. 1:	Corner	SW Corner Huge No. <u>227</u> Claim	1 1/2" x 1 1/2" wooden post
No. 2:	Corner	SE Corner Huge No. <u>227</u> Claim	1 1/2" x 1 1/2" wooden post
No. 3:	Corner	NE Corner Huge No. <u>227</u> Claim	1 1/2" x 1 1/2" wooden post
No. 4:	Corner	NW Corner Huge No. <u>227</u> Claim	1 1/2" x 1 1/2" wooden post

* - Metal tags used to mark posts. The work of location consisted of making a claim map as provided in NRS 517.040

The Claim is appximately 1,500 feet long and 600 feet wide such that 1,450 feet are claimed in a north directn and 50 feet are claimed in a south direction from the point of discovery (monument otcation), at which this Notice of Location is posted, together with 300 feet on each side of the mument of location and center line of the Claim. The general course of the lode or vein is from : north to the south direction.

General Locatio>Description: This claim lies in the Beowawe Mining District located approximately 5 miles Stheast of Beowawe, located in Eureka County, Nevada. The claim occurs in Township 30 Range 18E SW Corner of Section 12 East of the Mount Diablo Meridian.

SIGNATURE OF LOC. OR:


By: John Gardiner - (Claimant)

BOOK 340 PAGE 231
OFFICIAL RECORDS
RECORDED AT THE REQUEST OF
John Gardiner
01 MAR -9 PM 4:12

EUREKA COUNTY NEVADA
M.N. REBALEATI, RECORDER
FILE NO. 176122
FEES 11.50

176122

BOOK 340 PAGE 231

176123

**Certificate of Location
Lode Mining Claim**

TO ALL WHOM IT MAY CONCERN

The undersigned hereby certifies that he has caused to be located the Huge No. 228 Lode Mining Claim in Eureka County, Nevada, on the 8th Day of JANUARY, 2001.

Name and mailing address of locator:

John Gardiner
14247 West Iliff Avenue,
Lakewood, Co. 80228-5421

The Claims Corners have the following markings:

	Locn	Markings	Description
No. 1:	Corner	SW Corner Huge No. <u>228</u> Claim	1 1/2" x 1 1/2" wooden post
No. 2:	Corner	SE Corner Huge No. <u>228</u> Claim	1 1/2" x 1 1/2" wooden post
No. 3:	Corner	NE Corner Huge No. <u>228</u> Claim	1 1/2" x 1 1/2" wooden post
No. 4:	Corner	NW Corner Huge No. <u>228</u> Claim	1 1/2" x 1 1/2" wooden post

* - Metal tags used to mark posts. The work of location consisted of making a claim map as provided in NRS 517.040

The Claim is approximately 1,500 feet long and 600 feet wide such that 1,450 feet are claimed in a north direction and 50 feet are claimed in a south direction from the point of discovery (monument location), at which this Notice of Location is posted, together with 300 feet on each side of the monument of location and center line of the Claim. The general course of the lode or vein is from north to the south direction.

General Location Description: This claim lies in the Beowawe Mining District located approximately 5 miles Southeast of Beowawe, located in Eureka County, Nevada. The claim occurs in Township 30N Range 8E SW Corner of Section 12, East of the Mount Diablo Meridian.

SIGNATURE OF LOCATOR:

By: John Gardiner - (Claimant)

BOOK 340 PAGE 232
OFFICIAL RECORDS
RECORDED AT THE REQUEST OF
John Gardiner
01 MAR -9 PM 4:12

EUREKA COUNTY NEVADA
H.N. REBALEATI, RECORDER
FILE NO. FEES 11.50

176123

BOOK 340 PAGE 232

176124

**Certificate of Location
Lode Mining Claim**

TO ALL WHOM IT MAY CONCERN

The undersigned hereby cifies that he has caused to be located the Huge No. 229 Lode Mining Claim in Eureka County, Nevada, on the 8th DAY OF JANUARY, 2001.

Name and mailing address locator:

John Gardiner
14247 West Iliff Avenue,
Lakewood, Co. 80228-5421

The Claims Corners havee following markings:

	<i>Loon</i>	<i>Markings</i>	<i>Description</i>
No. 1:	Corner	SW Corner Huge No. <u>229</u> Claim	1 1/2" x 1 1/2" wooden post
No. 2:	Corner	SE Corner Huge No. <u>229</u> Claim	1 1/2" x 1 1/2" wooden post
No. 3:	Corner	NE Corner Huge No. <u>229</u> Claim	1 1/2" x 1 1/2" wooden post
No. 4:	Corner	NW Corner Huge No. <u>229</u> Claim	1 1/2" x 1 1/2" wooden post

* - Metal tags used to mark posts. The work of location consisted of making a claim map as provided in NRS 517.040

The Claim is appximately 1,500 feet long and 600 feet wide such that 1,450 feet are claimed in a north directn and 50 feet are claimed in a south direction from the point of discovery (monument oration), at which this Notice of Location is posted, together with 300 feet on each side of the mument of location and center line of the Claim. The general course of the lode or vein is from north to the south direction.

General Locationdescription: This claim lies in the Beowawe Mining District located approximately 5 miles Stheast of Beowawe, located in Eureka County, Nevada. The claim occurs in Township 30N Range 8E SW Corner of Section 12 East of the Mount Diablo Meridian.

SIGNATURE OF LOC'OR:

By: John Gardiner - (Claimant)

BOOK 340 PAGE 233
OFFICIAL RECORDS
RECORDED AT THE REQUEST OF
John Gardiner
01 MAR -9 PM 4: 12

EUREKA COUNTY NEVADA
M.N. REBALEATI, RECORDER
FILE NO. FEES 11.50

176124

BOOK 340 PAGE 233

176125

**Certificate of Location
Lode Mining Claim**

TO ALL WHOM IT MAY CONCERN

The undersigned hereby certifies that he has caused to be located the Huge No. 230 Lode Mining Claim in Eureka County, Nevada, on the 8th DAY OF JANUARY, 2001.

Name and mailing address locator:

John Gardiner
14247 West Iliff Avenue,
Lakewood, Co. 80228-5421

The Claims Corners have the following markings:



	<i>Locn</i>	<i>Markings</i>	<i>Description</i>
No. 1:	Corner	SW Corner Huge No. <u>230</u> Claim	1 1/2" x 1 1/2" wooden post
No. 2:	Corner	SE Corner Huge No. <u>230</u> Claim	1 1/2" x 1 1/2" wooden post
No. 3:	Corner	NE Corner Huge No. <u>230</u> Claim	1 1/2" x 1 1/2" wooden post
No. 4:	Corner	NW Corner Huge No. <u>230</u> Claim	1 1/2" x 1 1/2" wooden post

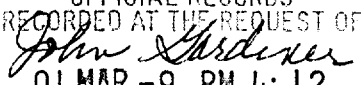
* - Metal tags used to mark posts. The work of location consisted of making a claim map as provided in NRS 517.040

The Claim is approximately 1,500 feet long and 600 feet wide such that 1,450 feet are claimed in a north direction and 50 feet are claimed in a south direction from the point of discovery (monument of location), at which this Notice of Location is posted, together with 300 feet on each side of the monument of location and center line of the Claim. The general course of the lode or vein is from north to the south direction.

General Location/Description: This claim lies in the Beowawe Mining District located approximately 5 miles Southeast of Beowawe, located in Eureka County, Nevada. The claim occurs in Township 30N Range 4E SE Corner of Section 12 East of the Mount Diablo Meridian.

SIGNATURE OF LOCATOR:



By: John Gardiner - (Claimant)

BOOK 340 PAGE 234
OFFICIAL RECORDS
RECORDED AT THE REQUEST OF

01 MAR -9 PM 4:12

EUREKA COUNTY NEVADA
M.H. REBALEATI, RECORDER
FILE NO. FEES 11.50

BOOK 340 PAGE 234

176125

176126

Certificate of Location Lode Mining Claim

TO ALL WHOM IT MAY CONCERN

The undersigned hereby certifies that he has caused to be located the Huge No. 231 Lode Mining Claim in Eureka County, Nevada, on the 8th DAY OF JANUARY, 2001.

Name and mailing address of locator:

John Gardiner
14247 West Iliff Avenue,
Lakewood, Co. 80228-5421

The Claims Corners have the following markings:

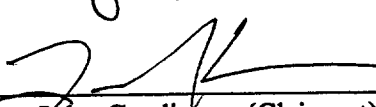
	<i>Locn</i>	<i>Markings</i>	<i>Description</i>
No. 1:	Corner	SW Corner Huge No. <u>231</u> Claim	1 1/2" x 1 1/2" wooden post
No. 2:	Corner	SE Corner Huge No. <u>231</u> Claim	1 1/2" x 1 1/2" wooden post
No. 3:	Corner	NE Corner Huge No. <u>231</u> Claim	1 1/2" x 1 1/2" wooden post
No. 4:	Corner	NW Corner Huge No. <u>231</u> Claim	1 1/2" x 1 1/2" wooden post

* - Metal tags used to mark posts. The work of location consisted of making a claim map as provided in NRS 517.040

The Claim is approximately 1,500 feet long and 600 feet wide such that 1,450 feet are claimed in a north direction and 50 feet are claimed in a south direction from the point of discovery (monument location), at which this Notice of Location is posted, together with 300 feet on each side of the monument of location and center line of the Claim. The general course of the lode or vein is from north to the south direction.

General Location Description: This claim lies in the Beowawe Mining District located approximately 5 miles Southeast of Beowawe, located in Eureka County, Nevada. The claim occurs in Township 30N Range 18E SE Corner of Section 12, East of the Mount Diablo Meridian.

SIGNATURE OF LOCATOR:

John Gardiner

By: John Gardiner - (Claimant)

BOOK 340 PAGE 235
OFFICIAL RECORDS
RECORDED AT THE REQUEST OF
John Gardiner
01 MAR -9 PM 4:12

EUREKA COUNTY NEVADA
M.N. REBALANCE RECORDER
FILE NO. FEES 11.50

BOOK 340 PAGE 235

176126

176127

**Certificate of Location
Lode Mining Claim**

TO ALL WHOM IT MAY CONCERN

The undersigned hereby certifies that he has caused to be located the Huge No. 232 Lode Mining Claim in Eureka County, Nevada, on the 8th DAY OF JANUARY, 2001.

Name and mailing address of locator:

John Gardiner
14247 West Iliff Avenue,
Lakewood, Co. 80228-5421

The Claims Corners have the following markings:

	Location	Markings	Description
No. 1:	Corner	SW Corner Huge No. <u>232</u> Claim	1 1/2" x 1 1/2" wooden post
No. 2:	Corner	SE Corner Huge No. <u>232</u> Claim	1 1/2" x 1 1/2" wooden post
No. 3:	Corner	NE Corner Huge No. <u>232</u> Claim	1 1/2" x 1 1/2" wooden post
No. 4:	Corner	NW Corner Huge No. <u>232</u> Claim	1 1/2" x 1 1/2" wooden post

* - Metal tags used to mark posts. The work of location consisted of making a claim map as provided in NRS 517.040

The Claim is approximately 1,500 feet long and 600 feet wide such that 1,450 feet are claimed in a north direction and 50 feet are claimed in a south direction from the point of discovery (monument of location), at which this Notice of Location is posted, together with 300 feet on each side of the monument of location and center line of the Claim. The general course of the lode or vein is from north to the south direction.

General Location description: This claim lies in the Beowawe Mining District located approximately 5 miles Southeast of Beowawe, located in Eureka County, Nevada. The claim occurs in Township 30 N Range 4 E SE Corner of Section 12, East of the Mount Diablo Meridian.

SIGNATURE OF LOCATOR:

John Gardiner

By: John Gardiner - (Claimant)

BOOK 340 PAGE 236
OFFICIAL RECORDS
RECORDED AT THE REQUEST OF
John Gardiner
01 MAR -9 PM 4:12

EUREKA COUNTY NEVADA
M.N. REBALEATI, RECORDER
FILE NO. 176127 FEES 11.50

BOOK 340 PAGE 236

176128

Certificate of Location
Lode Mining Claim

TO ALL WHOM IT MAY CONCERN

The undersigned hereby certifies that he has caused to be located the Huge No. 233 Lode Mining Claim in Eureka County, Nevada, on the 8th day of JANUARY, 2001.

Name and mailing address locator:

John Gardiner
14247 West Iliff Avenue,
Lakewood, Co. 80228-5421

The Claims Corners have the following markings:



	Locs	Markings	Description
No. 1:	SW Corner	SW Corner Huge No. <u>233</u> Claim	1 1/2" x 1 1/2" wooden post
No. 2:	SE Corner	SE Corner Huge No. <u>233</u> Claim	1 1/2" x 1 1/2" wooden post
No. 3:	NE Corner	NE Corner Huge No. <u>233</u> Claim	1 1/2" x 1 1/2" wooden post
No. 4:	NW Corner	NW Corner Huge No. <u>233</u> Claim	1 1/2" x 1 1/2" wooden post

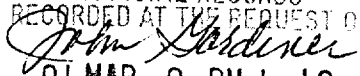
* - Metal tags used to mark posts. The work of location consisted of making a claim map as provided in NRS 517.040

The Claim is approximately 1,500 feet long and 600 feet wide such that 1,450 feet are claimed in a north direction and 50 feet are claimed in a south direction from the point of discovery (monument of location), at which this Notice of Location is posted, together with 300 feet on each side of the monument of location and center line of the Claim. The general course of the lode or vein is from north to the south direction.

General Location description: This claim lies in the Beowawe Mining District located approximately 5 miles Southeast of Beowawe, located in Eureka County, Nevada. The claim occurs in Township 30N Range 8E SE Corner of Section 12, East of the Mount Diablo Meridian.

SIGNATURE OF LOCATOR:



By: John Gardiner - (Claimant)

BOOK 340 PAGE 237
OFFICIAL RECORDS
RECORDED AT THE REQUEST OF

01 MAR -9 PM 4:13

EUREKA COUNTY NEVADA
M.N. REDEVELOPMENT RECORDER
FILE NO. FEES 11.50

BOOK 340 PAGE 237

176128

176129

**Certificate of Location
Lode Mining Claim**

TO ALL WHOM IT MAY CONCERN

The undersigned hereby certifies that he has caused to be located the Huge No. 234 Lode Mining Claim in Eureka County, Nevada, on the 8th DAY OF JANUARY, 2001.

Name and mailing address locator:

John Gardiner
14247 West Iliff Avenue,
Lakewood, Co. 80228-5421

The Claims Corners have the following markings:

	Loca	Markings	Description
No. 1:	S Corner	SW Corner Huge No. <u>234</u> Claim	1 1/2" x 1 1/2" wooden post
No. 2:	S Corner	SE Corner Huge No. <u>234</u> Claim	1 1/2" x 1 1/2" wooden post
No. 3:	N Corner	NE Corner Huge No. <u>234</u> Claim	1 1/2" x 1 1/2" wooden post
No. 4:	N Corner	NW Corner Huge No. <u>234</u> Claim	1 1/2" x 1 1/2" wooden post

* - Metal tags used to mark absts. The work of location consisted of making a claim map as provided in NRS 517.040

The Claim is approximately 1,500 feet long and 600 feet wide such that 1,450 feet are claimed in a north direction and 50 feet are claimed in a south direction from the point of discovery (monument of location), at which this Notice of Location is posted, together with 300 feet on each side of the monument of location and center line of the Claim. The general course of the lode or vein is from north to the south direction.

General Location description: This claim lies in the Beowawe Mining District located approximately 5 miles Southeast of Beowawe, located in Eureka County, Nevada. The claim occurs in Township 3N Range 9E SE Corner of Section 12 East of the Mount Diablo Meridian.

SIGNATURE OF LOCATOR:

John Gardiner

By: John Gardiner - (Claimant)

BOOK 340 PAGE 238
OFFICIAL RECORDS
RECORDED AT THE REQUEST OF
John Gardiner
01 MAR -9 PM 4:13

EUREKA COUNTY NEVADA
M.N. REBALEATI, RECORDER
FILE NO. FEES 11.50

BOOK 340 PAGE 238

176129

176130

Certificate of Location
Lode Mining Claim

TO ALL WHOM IT MAY CONCERN

The undersigned hereby certifies that he has caused to be located the Huge No. 235 Lode Mining Claim in Eureka County, Nevada, on the 8th DAY OF JANUARY, 2001.

Name and mailing address locator:

John Gardiner
14247 West Iliff Avenue,
Lakewood, Co. 80228-5421

The Claims Corners have the following markings:



	Locn	Markings	Description
No. 1:	Corner	SW Corner Huge No. <u>235</u> Claim	1 1/2" x 1 1/2" wooden post
No. 2:	Corner	SE Corner Huge No. <u>235</u> Claim	1 1/2" x 1 1/2" wooden post
No. 3:	Corner	NE Corner Huge No. <u>235</u> Claim	1 1/2" x 1 1/2" wooden post
No. 4:	Corner	NW Corner Huge No. <u>235</u> Claim	1 1/2" x 1 1/2" wooden post


* - Metal tags used to mark posts. The work of location consisted of making a claim map as provided in NRS 517.040

The Claim is approximately 1,500 feet long and 600 feet wide such that 1,450 feet are claimed in a north direction and 50 feet are claimed in a south direction from the point of discovery (monument of location), at which this Notice of Location is posted, together with 300 feet on each side of the monument of location and center line of the Claim. The general course of the lode or vein is from north to the south direction.

General Location description: This claim lies in the Beowawe Mining District located approximately 5 miles Southeast of Beowawe, located in Eureka County, Nevada. The claim occurs in Township 30 N Range 48 E NW Corner of Section 12, East of the Mount Diablo Meridian.

SIGNATURE OF LOCATOR:



By: John Gardiner - (Claimant)

BOOK 340 PAGE 239
OFFICIAL RECORDS
RECORDED AT THE REQUEST OF

01 MAR -9 PM 4:13

EUREKA COUNTY NEVADA
M.N. REBALEATI, RECORDER
FILE NO. FEES 11.50

BOOK 340 PAGE 239

176130

176131

**Certificate of Location
Lode Mining Claim**

TO ALL WHOM IT MAY CONCERN

The undersigned hereby certifies that he has caused to be located the Huge No. 236 Lode Mining Claim in Eureka County, Nevada, on the 8th day of JANUARY, 2001.

Name and mailing address locator:

John Gardiner
14247 West Iliff Avenue,
Lakewood, Co. 80228-5421

The Claims Corners have the following markings:



	Loca	Markings	Description
No. 1:	Corner	SW Corner Huge No. <u>236</u> Claim	1 1/2" x 1 1/2" wooden post
No. 2:	Corner	SE Corner Huge No. <u>236</u> Claim	1 1/2" x 1 1/2" wooden post
No. 3:	Corner	NE Corner Huge No. <u>236</u> Claim	1 1/2" x 1 1/2" wooden post
No. 4:	Corner	NW Corner Huge No. <u>236</u> Claim	1 1/2" x 1 1/2" wooden post

* - Metal tags used to mark posts. The work of location consisted of making a claim map as provided in NRS 517.040

The Claim is approximately 1,500 feet long and 600 feet wide such that 1,450 feet are claimed in a north direction and 50 feet are claimed in a south direction from the point of discovery (monument of location), at which this Notice of Location is posted, together with 300 feet on each side of the monument of location and center line of the Claim. The general course of the lode or vein is from north to the south direction.

General Location description: This claim lies in the Beowawe Mining District located approximately 5 miles Southeast of Beowawe, located in Eureka County, Nevada. The claim occurs in Township 36 Range 48E NW Corner of Section 12 East of the Mount Diablo Meridian.

SIGNATURE OF LOC. OR:



By: John Gardiner - (Claimant)

BOOK 340 PAGE 240
OFFICIAL RECORDS
RECORDED AT THE REQUEST OF
John Gardiner
01 MAR -9 PM 4:13

EUREKA COUNTY NEVADA
M.N. REBALEATI, RECORDER
FILE NO. _____
FEES 11.50

176131

BOOK 340 PAGE 240

176132
Certificate of Location
Lode Mining Claim

TO ALL WHOM IT MAY CONCERN

The undersigned hereby certifies that he has caused to be located the Huge No. 237 Lode Mining Claim in Eureka County, Nevada, on the 8th DAY OF JANUARY, 2001.

Name and mailing address locator:

John Gardiner
14247 West Iliff Avenue,
Lakewood, Co. 80228-5421

The Claims Corners have the following markings:



	Locn	Markings	Description
No. 1:	Corner	SW Corner Huge No. <u>237</u> Claim	1 1/2" x 1 1/2" wooden post
No. 2:	Corner	SE Corner Huge No. <u>237</u> Claim	1 1/2" x 1 1/2" wooden post
No. 3:	Corner	NE Corner Huge No. <u>237</u> Claim	1 1/2" x 1 1/2" wooden post
No. 4:	Corner	NW Corner Huge No. <u>237</u> Claim	1 1/2" x 1 1/2" wooden post


* - Metal tags used to mark posts. The work of location consisted of making a claim map as provided in NRS 517.040

The Claim is approximately 1,500 feet long and 600 feet wide such that 1,450 feet are claimed in a north direction and 50 feet are claimed in a south direction from the point of discovery (monument of location), at which this Notice of Location is posted, together with 300 feet on each side of the monument of location and center line of the Claim. The general course of the lode or vein is from north to the south direction.

General Location description: This claim lies in the Beowawe Mining District located approximately 5 miles Southeast of Beowawe, located in Eureka County, Nevada. The claim occurs in Township 30N, Range 48E, NW Corner of Section 12, East of the Mount Diablo Meridian.

SIGNATURE OF LOCATOR:



By: John Gardiner - (Claimant)

BOOK 340 PAGE 241
OFFICIAL RECORDS
RECORDED AT THE REQUEST OF

01 MAR -9 PM 4:13

EUREKA COUNTY NEVADA
M.N. REBALEATI, RECORDER
FILE NO. _____ FEES 11.50

176133

Certificate of Location
Lode Mining Claim

TO ALL WHOM IT MAY CONCERN

The undersigned hereby cifies that he has caused to be located the Huge No. 238 Lode Mining Claim in Eureka County, Nevada, on the 8th DAY OF JANUARY, 2001.

Name and mailing address locator:

John Gardiner
14247 West Iliff Avenue,
Lakewood, Co. 80228-5421

The Claims Corners havee following markings:

	<i>Locn</i>	<i>Markings</i>	<i>Description</i>
No. 1:	Corner	SW Corner Huge No. <u>238</u> Claim	1 1/2" x 1 1/2" wooden post
No. 2:	Corner	SE Corner Huge No. <u>238</u> Claim	1 1/2" x 1 1/2" wooden post
No. 3:	Corner	NE Corner Huge No. <u>238</u> Claim	1 1/2" x 1 1/2" wooden post
No. 4:	Corner	NW Corner Huge No. <u>238</u> Claim	1 1/2" x 1 1/2" wooden post

* - Metal tags used to mark posts. The work of location consisted of making a claim map as provided in NRS 517.040

The Claim is apprimately 1,500 feet long and 600 feet wide such that 1,450 feet are claimed in a north direct and 50 feet are claimed in a south direction from the point of discovery (monument of ation), at which this Notice of Location is posted, together with 300 feet on each side of the mument of location and center line of the Claim. The general course of the lode or vein is from north to the south direction.

General Locationrescription: This claim lies in the Beowawe Mining District located approximately 5 miles Scheast of Beowawe, located in Eureka County, Nevada. The claim occurs in Township 30N, Rnge 39E, NW Corner of Section 12, East of the Mount Diablo Meridian.

SIGNATURE OF LOC. OR:

By: John Gardiner
John Gardiner - (Claimant)

BOOK 340 PAGE 242
OFFICIAL RECORDS
RECORDED AT THE REQUEST OF
John Gardiner
01 MAR -9 PM 4:13

EUREKA COUNTY NEVADA
M.N. REBALEATI, RECORDER
FILE NO. FEES 11.00

BOOK 340 PAGE 242

176133

176134

**Certificate of Location
Lode Mining Claim**

TO ALL WHOM IT MAY CONCERN

The undersigned hereby certifies that he has caused to be located the Huge No. 239 Lode Mining Claim in Eureka County, Nevada, on the 8th Day of JANUARY, 2001.

Name and mailing address locator:

John Gardiner
14247 West Iliff Avenue,
Lakewood, Co. 80228-5421

The Claims Corners have the following markings:


	Loca	Markings	Description
No. 1:	Corner	SW Corner Huge No. <u>239</u> Claim	1 1/2" x 1 1/2" wooden post
No. 2:	Corner	SE Corner Huge No. <u>239</u> Claim	1 1/2" x 1 1/2" wooden post
No. 3:	Corner	NE Corner Huge No. <u>239</u> Claim	1 1/2" x 1 1/2" wooden post
No. 4:	Corner	NW Corner Huge No. <u>239</u> Claim	1 1/2" x 1 1/2" wooden post

* - Metal tags used to mark posts. The work of location consisted of making a claim map as provided in NRS 517.040

The Claim is approximately 1,500 feet long and 600 feet wide such that 1,450 feet are claimed in a north direction and 50 feet are claimed in a south direction from the point of discovery (monument of location), at which this Notice of Location is posted, together with 300 feet on each side of the monument of location and center line of the Claim. The general course of the lode or vein is from north to the south direction.

General Location Description: This claim lies in the Beowawe Mining District located approximately 5 miles Southeast of Beowawe, located in Eureka County, Nevada. The claim occurs in Township 30N Range 48E NE Corner of Section 12 East of the Mount Diablo Meridian.

SIGNATURE OF LOCATOR:


By: John Gardiner - (Claimant)

BOOK 340 PAGE 243
OFFICIAL RECORDS
RECORDED AT THE REQUEST OF
John Gardiner
01 MAR -9 PM 4:13

EUREKA COUNTY NEVADA
M.N. REBALCATEI, RECORDER
FILE NO. FEES 11.50

176134

BOOK 340 PAGE 243

176136

**Certificate of Location
Lode Mining Claim**

TO ALL WHOM IT MAY CONCERN

The undersigned hereby certifies that he has caused to be located the Huge No. 241 Lode Mining Claim in Eureka County, Nevada, on the 04th Day of JANUARY, 2001.

Name and mailing address locator:

John Gardiner
14247 West Iliff Avenue,
Lakewood, Co. 80228-5421

The Claims Corners have the following markings:

No.	Location	Markings	Description
No. 1:	SW Corner	SW Corner Huge No. <u>241</u> Claim	1 1/2" x 1 1/2" wooden post
No. 2:	SE Corner	SE Corner Huge No. <u>241</u> Claim	1 1/2" x 1 1/2" wooden post
No. 3:	NE Corner	NE Corner Huge No. <u>241</u> Claim	1 1/2" x 1 1/2" wooden post
No. 4:	NW Corner	NW Corner Huge No. <u>241</u> Claim	1 1/2" x 1 1/2" wooden post

* - Metal tags used to mark posts. The work of location consisted of making a claim map as provided in NRS 517.040

The Claim is approximately 1,500 feet long and 600 feet wide such that 1,450 feet are claimed in a north direction and 50 feet are claimed in a south direction from the point of discovery (monument location), at which this Notice of Location is posted, together with 300 feet on each side of the monument of location and center line of the Claim. The general course of the lode or vein is from north to the south direction.

General Location Description: This claim lies in the Beowawe Mining District located approximately 5 miles Southeast of Beowawe, located in Eureka County, Nevada. The claim occurs in Township 30N Range 4E NE Corner of Section 12, East of the Mount Diablo Meridian.

SIGNATURE OF LOCATOR:

By: John Gardiner
John Gardiner - (Claimant)

BOOK 340 PAGE 245
OFFICIAL RECORDS
RECORDED AT THE REQUEST OF
John Gardiner
01 MAR -9 PM 4:14
EUREKA COUNTY NEVADA
M.N. REBALEATI, RECORDER
FILE NO. 11.50

176136

BOOK 340 PAGE 245

176137

Certificate of Location Lode Mining Claim

TO ALL WHOM IT MAY CONCERN

The undersigned hereby certifies that he has caused to be located the Huge No. 242 Lode Mining Claim in Eureka County, Nevada, on the 8th DAY OF JANUARY, 2001.

Name and mailing address locator:

John Gardiner
14247 West Iliff Avenue,
Lakewood, Co. 80228-5421

The Claims Corners have the following markings:

	<i>Locn</i>	<i>Markings</i>	<i>Description</i>
No. 1:	Corner	SW Corner Huge No. <u>242</u> Claim	1 1/2" x 1 1/2" wooden post
No. 2:	Corner	SE Corner Huge No. <u>242</u> Claim	1 1/2" x 1 1/2" wooden post
No. 3:	Corner	NE Corner Huge No. <u>242</u> Claim	1 1/2" x 1 1/2" wooden post
No. 4:	Corner	NW Corner Huge No. <u>242</u> Claim	1 1/2" x 1 1/2" wooden post

* - Metal tags used to mark posts. The work of location consisted of making a claim map as provided in NRS 517.040

The Claim is approximately 1,500 feet long and 600 feet wide such that 1,450 feet are claimed in a north direction and 50 feet are claimed in a south direction from the point of discovery (monument of location), at which this Notice of Location is posted, together with 300 feet on each side of the monument of location and center line of the Claim. The general course of the lode or vein is from north to the south direction.

General Location Description: This claim lies in the Beowawe Mining District located approximately 5 miles Southeast of Beowawe, located in Eureka County, Nevada. The claim occurs in Township 30N Range 48E NE Corner of Section 12, East of the Mount Diablo Meridian.

SIGNATURE OF LOC OR:

By: John Gardiner - (Claimant)

BOOK 340 PAGE 246
OFFICIAL RECORDS
RECORDED AT THE REQUEST OF
John Gardiner
01 MAR -9 PM 4:14

EUREKA COUNTY NEVADA
M.N. REBALEATI, RECORDER
FILE NO. FEES 11.50

BOOK 340 PAGE 246

176137

176138

**Certificate of Location
Lode Mining Claim**

TO ALL WHOM IT MAY CONCERN

The undersigned hereby certifies that he has caused to be located the Huge No. 243 Lode Mining Claim in Eureka County, Nevada, on the 8th DAY OF JANUARY, 2001.

Name and mailing address locator:

John Gardiner
14247 West Iliff Avenue,
Lakewood, Co. 80228-5421

The Claims Corners have the following markings:


	Locn	Markings	Description
No. 1:	Corner	SW Corner Huge No. <u>243</u> Claim	1 1/2" x 1 1/2" wooden post
No. 2:	Corner	SE Corner Huge No. <u>243</u> Claim	1 1/2" x 1 1/2" wooden post
No. 3:	Corner	NE Corner Huge No. <u>243</u> Claim	1 1/2" x 1 1/2" wooden post
No. 4:	Corner	NW Corner Huge No. <u>243</u> Claim	1 1/2" x 1 1/2" wooden post

* - Metal tags used to mark posts. The work of location consisted of making a claim map as provided in NRS 517.040

The Claim is approximately 1,500 feet long and 600 feet wide such that 1,450 feet are claimed in a north direction and 50 feet are claimed in a south direction from the point of discovery (monument location), at which this Notice of Location is posted, together with 300 feet on each side of the monument of location and center line of the Claim. The general course of the lode or vein is from north to the south direction.

General Location Description: This claim lies in the Beowawe Mining District located approximately 5 miles Southeast of Beowawe, located in Eureka County, Nevada. The claim occurs in Township 36N Range 48E NE Corner of Section 12, East of the Mount Diablo Meridian.

SIGNATURE OF LOCATOR:


By: John Gardiner - (Claimant)

BOOK 340 PAGE 247
OFFICIAL RECORDS
RECORDED AT THE REQUEST OF
John Gardiner
01 MAR -9 PM 4:15

EUREKA COUNTY NEVADA
M.N. REBALEATI, RECORDER
FILE NO. FEES 11.50

BOOK 340 PAGE 247

176138

176139

**Certificate of Location
Lode Mining Claim**

TO ALL WHOM IT MAY CONCERN

The undersigned hereby certifies that he has caused to be located the Huge No. 244 Lode Mining Claim in Eureka County, Nevada, on the 8th DAY OF JANUARY, 2001.

Name and mailing address locator:

John Gardiner
14247 West Iliff Avenue,
Lakewood, Co. 80228-5421

The Claims Corners have the following markings:

	Locs	Markings	Description
No. 1:	SW Corner	SW Corner Huge No. <u>244</u> Claim	1 1/2" x 1 1/2" wooden post
No. 2:	SE Corner	SE Corner Huge No. <u>244</u> Claim	1 1/2" x 1 1/2" wooden post
No. 3:	NE Corner	NE Corner Huge No. <u>244</u> Claim	1 1/2" x 1 1/2" wooden post
No. 4:	NW Corner	NW Corner Huge No. <u>244</u> Claim	1 1/2" x 1 1/2" wooden post

* - Metal tags used to mark posts. The work of location consisted of making a claim map as provided in NRS 517.040

The Claim is approximately 1,500 feet long and 600 feet wide such that 1,450 feet are claimed in a north direction and 50 feet are claimed in a south direction from the point of discovery (monument of location), at which this Notice of Location is posted, together with 300 feet on each side of the monument of location and center line of the Claim. The general course of the lode or vein is from north to the south direction.

General Location description: This claim lies in the Beowawe Mining District located approximately 5 miles Southeast of Beowawe, located in Eureka County, Nevada. The claim occurs in Township 30N Range 6E NW Corner of Section 12, East of the Mount Diablo Meridian.

SIGNATURE OF LOCATOR:

By: John Gardiner - (Claimant)

BOOK 340 PAGE 248
OFFICIAL RECORDS
RECORDED AT THE REQUEST OF
John Gardiner
01 MAR -9 PM 4:15
EUREKA COUNTY NEVADA
M.N. REBALEATI, RECORDER
FILE NO. 176139
FEES 11.50

BOOK 340 PAGE 248

176135

**Certificate of Location
Lode Mining Claim**

TO ALL WHOM IT MAY CONCERN

The undersigned hereby certifies that he has caused to be located the Huge No. 240 Lode Mining Claim in Eureka County, Nevada, on the 8th DAY OF JANUARY, 2001.

Name and mailing address of locator:

John Gardiner
14247 West Iliff Avenue,
Lakewood, Co. 80228-5421

The Claims Corners have the following markings:


	<i>Locs</i>	<i>Markings</i>	<i>Description</i>
No. 1:	Corner	SW Corner Huge No. <u>240</u> Claim	1 1/2" x 1 1/2" wooden post
No. 2:	Corner	SE Corner Huge No. <u>240</u> Claim	1 1/2" x 1 1/2" wooden post
No. 3:	Corner	NE Corner Huge No. <u>240</u> Claim	1 1/2" x 1 1/2" wooden post
No. 4:	Corner	NW Corner Huge No. <u>240</u> Claim	1 1/2" x 1 1/2" wooden post

* - Metal tags used to mark posts. The work of location consisted of making a claim map as provided in NRS 517.040

The Claim is approximately 1,500 feet long and 600 feet wide such that 1,450 feet are claimed in a north direction and 50 feet are claimed in a south direction from the point of discovery (monument of location), at which this Notice of Location is posted, together with 300 feet on each side of the monument of location and center line of the Claim. The general course of the lode or vein is from north to the south direction.

General Location description: This claim lies in the Beowawe Mining District located approximately 5 miles Southeast of Beowawe, located in Eureka County, Nevada. The claim occurs in Township 30N, Range 18E, NE Corner of Section 12 East of the Mount Diablo Meridian.

SIGNATURE OF LOCATOR:


By: John Gardiner - (Claimant)

BOOK 340 PAGE 244
OFFICIAL RECORDS
RECORDED AT THE REQUEST OF
John Gardiner
01 MAR -9 PM 4:13

EUREKA COUNTY NEVADA
M.H. REBALEATI, RECORDER
FILE NO. FEES 11.50

BOOK 340 PAGE 244

176135

176140

**Certificate of Location
Lode Mining Claim**

TO ALL WHOM IT MAY CONCERN

The undersigned hereby certifies that he has caused to be located the Huge No. 245 Lode Mining Claim in Eureka County, Nevada, on the 8th day of JANUARY, 2001,

Name and mailing address of locator:

John Gardiner
14247 West Iliff Avenue,
Lakewood, Co. 80228-5421

The Claims Corners have the following markings:


	<i>Locn</i>	<i>Markings</i>	<i>Description</i>
No. 1:	Corner	SW Corner Huge No. <u>245</u> Claim	1 1/2" x 1 1/2" wooden post
No. 2:	Corner	SE Corner Huge No. <u>245</u> Claim	1 1/2" x 1 1/2" wooden post
No. 3:	Corner	NE Corner Huge No. <u>245</u> Claim	1 1/2" x 1 1/2" wooden post
No. 4:	Corner	NW Corner Huge No. <u>245</u> Claim	1 1/2" x 1 1/2" wooden post

* - Metal tags used to mark posts. The work of location consisted of making a claim map as provided in NRS 517.040

The Claim is approximately 1,500 feet long and 600 feet wide such that 1,450 feet are claimed in a north direction and 50 feet are claimed in a south direction from the point of discovery (monument location), at which this Notice of Location is posted, together with 300 feet on each side of the monument of location and center line of the Claim. The general course of the lode or vein is from north to the south direction.

General Location Description: This claim lies in the Beowawe Mining District located approximately 5 miles Southeast of Beowawe, located in Eureka County, Nevada. The claim occurs in Township 38N Range 48E NW Corner of Section 12 East of the Mount Diablo Meridian.

SIGNATURE OF LOCATOR:


By: John Gardiner - (Claimant)

BOOK 340 PAGE 249
OFFICIAL RECORDS
RECORDED AT THE REQUEST OF
John Gardiner
01 MAR -9 PM 4:15

EUREKA COUNTY NEVADA
M.N. REBALEATI, RECORDER
FILE NO. FEES 11.50

176140

BOOK 340 PAGE 249

176141

**Certificate of Location
Lode Mining Claim**

TO ALL WHOM IT MAY CONCERN

The undersigned hereby certifies that he has caused to be located the Huge No. 246 Lode Mining Claim in Eureka County, Nevada, on the 8th DAY OF JANUARY, 2001.

Name and mailing address locator:

John Gardiner
14247 West Iliff Avenue,
Lakewood, Co. 80228-5421

The Claims Corners have the following markings:


	Locn	Markings	Description
No. 1:	Corner	SW Corner Huge No. <u>246</u> Claim	1 1/2" x 1 1/2" wooden post
No. 2:	Corner	SE Corner Huge No. <u>246</u> Claim	1 1/2" x 1 1/2" wooden post
No. 3:	Corner	NE Corner Huge No. <u>246</u> Claim	1 1/2" x 1 1/2" wooden post
No. 4:	Corner	NW Corner Huge No. <u>246</u> Claim	1 1/2" x 1 1/2" wooden post

* - Metal tags used to mark posts. The work of location consisted of making a claim map as provided in NRS 517.040

The Claim is approximately 1,500 feet long and 600 feet wide such that 1,450 feet are claimed in a north direction and 50 feet are claimed in a south direction from the point of discovery (monument of location), at which this Notice of Location is posted, together with 300 feet on each side of the monument of location and center line of the Claim. The general course of the lode or vein is from north to the south direction.

General Location description: This claim lies in the Beowawe Mining District located approximately 5 miles Southeast of Beowawe, located in Eureka County, Nevada. The claim occurs in Township 30N Range 46E NW Corner of Section 12 East of the Mount Diablo Meridian.

SIGNATURE OF LOCATOR:


By: John Gardiner - (Claimant)

BOOK 340 PAGE 250
OFFICIAL RECORDS
RECORDED AT THE REQUEST OF
John Gardiner
01 MAR -9 PM 4:15

EUREKA COUNTY NEVADA
N.N. REBALEATI, RECORDER
FILE NO. FEES \$11.50

BOOK 340 PAGE 250

176141

176142

**Certificate of Location
Lode Mining Claim**

TO ALL WHOM IT MAY CONCERN

The undersigned hereby certifies that he has caused to be located the Huge No. 247 Lode Mining Claim in Eureka County, Nevada, on the 8th DAY OF JANUARY, 2001.

Name and mailing address of locator:

John Gardiner
14247 West Iliff Avenue,
Lakewood, Co. 80228-5421

The Claims Corners have the following markings:


	Locn	Markings	Description
No. 1:	Corner	SW Corner Huge No. <u>247</u> Claim	1 1/2" x 1 1/2" wooden post
No. 2:	Corner	SE Corner Huge No. <u>247</u> Claim	1 1/2" x 1 1/2" wooden post
No. 3:	Corner	NE Corner Huge No. <u>247</u> Claim	1 1/2" x 1 1/2" wooden post
No. 4:	Corner	NW Corner Huge No. <u>247</u> Claim	1 1/2" x 1 1/2" wooden post

* - Metal tags used to mark posts. The work of location consisted of making a claim map as provided in NRS 517.040

The Claim is approximately 1,500 feet long and 600 feet wide such that 1,450 feet are claimed in a north direction and 50 feet are claimed in a south direction from the point of discovery (monument of location), at which this Notice of Location is posted, together with 300 feet on each side of the monument of location and center line of the Claim. The general course of the lode or vein is from north to the south direction.

General Location Description: This claim lies in the Beowawe Mining District located approximately 5 miles Southeast of Beowawe, located in Eureka County, Nevada. The claim occurs in Township 30 N Range 40 E Corner of Section 12 East of the Mount Diablo Meridian.

SIGNATURE OF LOCATOR:


By: John Gardiner - (Claimant)

BOOK 340 PAGE 251
OFFICIAL RECORDS
RECORDED AT THE REQUEST OF
John Gardiner
01 MAR -9 PM 4:15
EUREKA COUNTY NEVADA
M.N. REBALEATI, RECORDER
FILE NO. FEES 1.00

176142

BOOK 340 PAGE 251

176143

**Certificate of Location
Lode Mining Claim**

TO ALL WHOM IT MAY CONCERN

The undersigned hereby certifies that he has caused to be located the Huge No. 248 Lode Mining Claim in Eureka County, Nevada, on the 8th DAY OF JANUARY, 2001.

Name and mailing address locator:

John Gardiner
14247 West Iliff Avenue,
Lakewood, Co. 80228-5421

The Claims Corners have the following markings:

	Locn	Markings	Description
No. 1:	Corner	SW Corner Huge No. <u>248</u> Claim	1 1/2" x 1 1/2" wooden post
No. 2:	Corner	SE Corner Huge No. <u>248</u> Claim	1 1/2" x 1 1/2" wooden post
No. 3:	Corner	NE Corner Huge No. <u>248</u> Claim	1 1/2" x 1 1/2" wooden post
No. 4:	Corner	NW Corner Huge No. <u>248</u> Claim	1 1/2" x 1 1/2" wooden post

* - Metal tags used to mark posts. The work of location consisted of making a claim map as provided in NRS 517.040

The Claim is approximately 1,500 feet long and 600 feet wide such that 1,450 feet are claimed in a north direction and 50 feet are claimed in a south direction from the point of discovery (monument location), at which this Notice of Location is posted, together with 300 feet on each side of the monument of location and center line of the Claim. The general course of the lode or vein is from north to the south direction.

General Location Description: This claim lies in the Beowawe Mining District located approximately 5 miles Southeast of Beowawe, located in Eureka County, Nevada. The claim occurs in Township 30N Range 48E NE Corner of Section 12 East of the Mount Diablo Meridian.

SIGNATURE OF LOCATOR:

John Gardiner

By: John Gardiner - (Claimant)

BOOK 340 PAGE 252
OFFICIAL RECORDS
RECORDED AT THE REQUEST OF
John Gardiner
01 MAR -9 PM 4:15

EUREKA COUNTY NEVADA
M.N. REBALEATI, RECORDER
FILE NO. 176143
FEES 11.50

176143

BOOK 340 PAGE 252

176144

**Certificate of Location
Lode Mining Claim**

TO ALL WHOM IT MAY CONCERN

The undersigned hereby certifies that he has caused to be located the Huge No. 249 Lode Mining Claim in Eureka County, Nevada, on the 8th day of JANUARY, 2001,

Name and mailing address locator:

John Gardiner
14247 West Iliff Avenue,
Lakewood, Co. 80228-5421

The Claims Corners have the following markings:



	<i>Locn</i>	<i>Markings</i>	<i>Description</i>
No. 1:	Corner	SW Corner Huge No. <u>249</u> Claim	1 1/2" x 1 1/2" wooden post
No. 2:	Corner	SE Corner Huge No. <u>249</u> Claim	1 1/2" x 1 1/2" wooden post
No. 3:	Corner	NE Corner Huge No. <u>249</u> Claim	1 1/2" x 1 1/2" wooden post
No. 4:	Corner	NW Corner Huge No. <u>249</u> Claim	1 1/2" x 1 1/2" wooden post

* - Metal tags used to mark posts. The work of location consisted of making a claim map as provided in NRS 517.040

The Claim is approximately 1,500 feet long and 600 feet wide such that 1,450 feet are claimed in a north direction and 50 feet are claimed in a south direction from the point of discovery (monument location), at which this Notice of Location is posted, together with 300 feet on each side of the monument of location and center line of the Claim. The general course of the lode or vein is from north to the south direction.

General Location/Description: This claim lies in the Beowawe Mining District located approximately 5 miles Southeast of Beowawe, located in Eureka County, Nevada. The claim occurs in Township 30N Range 40E NE Corner of Section 12, East of the Mount Diablo Meridian.

SIGNATURE OF LOCATOR:



By: John Gardiner - (Claimant)

BOOK 340 PAGE 253
OFFICIAL RECORDS
RECORDED AT THE REQUEST OF
John Gardiner
04 MAR -9 PM 4:16

EUREKA COUNTY NEVADA
M.N. REBALEATI, RECORDER
FILE NO. FEES 11.50

176144

BOOK 340 PAGE 253

176145

**Certificate of Location
Lode Mining Claim**

TO ALL WHOM IT M. CONCERN

The undersigned hereby cifies that he has caused to be located the Huge No. 250 Lode Mining Claim in Eureka County, vada, on the 5th DAY OF JANUARY, 2001.

Name and mailing address of locator:

John Gardiner
14247 West Iliff Avenue,
Lakewood, Co. 80228-5421

The Claims Corners havee following markings:


	<i>Loon</i>	<i>Markings</i>	<i>Description</i>
No. 1:	Corner	SW Corner Huge No. <u>250</u> Claim	1 1/2" x 1 1/2" wooden post
No. 2:	Corner	SE Corner Huge No. <u>250</u> Claim	1 1/2" x 1 1/2" wooden post
No. 3:	Corner	NE Corner Huge No. <u>250</u> Claim	1 1/2" x 1 1/2" wooden post
No. 4:	Corner	NW Corner Huge No. <u>250</u> Claim	1 1/2" x 1 1/2" wooden post

* - Metal tags used to mark posts. The work of location consisted of making a claim map as provided in NRS 517.040

The Claim is approximately 1,500 feet long and 600 feet wide such that 1,450 feet are claimed in a north directn and 50 feet are claimed in a south direction from the point of discovery (monument olocation), at which this Notice of Location is posted, together with 300 feet on each side of the nument of location and center line of the Claim. The general course of the lode or vein is from : north to the south direction.

General Locatic)escription: This claim lies in the Beowawe Mining District located approximately 5 miles Stheast of Beowawe, located in Eureka County, Nevada. The claim occurs in Township 30 Range 48E NE Corner of Section 12, East of the Mount Diablo Meridian.

SIGNATURE OF LOCATOR:


By: John Gardiner - (Claimant)

BOOK 340 PAGE 254
OFFICIAL RECORDS
RECORDED AT THE REQUEST OF
John Gardiner
01 MAR -9 PM 4:16

EUREKA COUNTY NEVADA
M.N. REBALEATI, RECORDER
FILE NO. FEES 11.00

BOOK 340 PAGE 254 176145

176146

**Certificate of Location
Lode Mining Claim**

TO ALL WHOM IT MAY CONCERN

The undersigned hereby certifies that he has caused to be located the Huge No. 251 Lode Mining Claim in Eureka County, Nevada, on the 8th DAY OF JANUARY, 2001.

Name and mailing address of locator:

John Gardiner
14247 West Iliff Avenue,
Lakewood, Co. 80228-5421

The Claims Corners have the following markings:

	<i>Locn</i>	<i>Markings</i>	<i>Description</i>
No. 1:	Corner	SW Corner Huge No. <u>251</u> Claim	1 1/2" x 1 1/2" wooden post
No. 2:	Corner	SE Corner Huge No. <u>251</u> Claim	1 1/2" x 1 1/2" wooden post
No. 3:	Corner	NE Corner Huge No. <u>251</u> Claim	1 1/2" x 1 1/2" wooden post
No. 4:	Corner	NW Corner Huge No. <u>251</u> Claim	1 1/2" x 1 1/2" wooden post

* - Metal tags used to mark posts. The work of location consisted of making a claim map as provided in NRS 517.040

The Claim is approximately 1,500 feet long and 600 feet wide such that 1,450 feet are claimed in a north direction and 50 feet are claimed in a south direction from the point of discovery (monument location), at which this Notice of Location is posted, together with 300 feet on each side of the monument of location and center line of the Claim. The general course of the lode or vein is from north to the south direction.

General Location description: This claim lies in the Beowawe Mining District located approximately 5 miles Southeast of Beowawe, located in Eureka County, Nevada. The claim occurs in Township 36N Range 48E NE Corner of Section 12, East of the Mount Diablo Meridian.

SIGNATURE OF LOCATOR:

John Gardiner

By: John Gardiner - (Claimant)

BOOK 340 PAGE 255
OFFICIAL RECORDS
RECORDED AT THE REQUEST OF
John Gardiner
01 MAR -9 PM 4:16

EUREKA COUNTY NEVADA
M.N. REBALEATI, RECORDER
FILE NO. 176146 FEES \$11.50

176146

BOOK 340 PAGE 255

176147

**Certificate of Location
Lode Mining Claim**

TO ALL WHOM IT M. CONCERN

The undersigned hereby cifies that he has caused to be located the Huge No. 252 Lode Mining Claim in Eureka County, vada, on the 8th DAY OF JANUARY, 2001.

Name and mailing address locator:

John Gardiner
14247 West Iliff Avenue,
Lakewood, Co. 80228-5421

The Claims Corners havee following markings:

<i>Loon</i>		<i>Markings</i>	<i>Description</i>
No. 1:	Corner	SW Corner Huge No. <u>252</u> Claim	1 1/2" x 1 1/2" wooden post
No. 2:	Corner	SE Corner Huge No. <u>252</u> Claim	1 1/2" x 1 1/2" wooden post
No. 3:	Corner	NE Corner Huge No. <u>252</u> Claim	1 1/2" x 1 1/2" wooden post
No. 4:	Corner	NW Corner Huge No. <u>252</u> Claim	1 1/2" x 1 1/2" wooden post

* - Metal tags used to mark posts. The work of location consisted of making a claim map as provided in NRS 517.040

The Claim is appximately 1,500 feet long and 600 feet wide such that 1,450 feet are claimed in a north directn and 50 feet are claimed in a south direction from the point of discovery (monument ocation), at which this Notice of Location is posted, together with 300 feet on each side of the mumment of location and center line of the Claim. The general course of the lode or vein is from : north to the south direction.

General Locationdescription: This claim lies in the Beowawe Mining District located approximately 5 miles Stheast of Beowawe, located in Eureka County, Nevada. The claim occurs in Township 34N Range 45E NE Corner of Section 12 East of the Mount Diablo Meridian.

SIGNATURE OF LOC'OR:

By: John Gardiner - (Claimant)

BOOK 340 PAGE 256
OFFICIAL RECORDS
RECORDED AT THE REQUEST OF
John Gardiner
01 MAR -9 PM 4:18
EUREKA COUNTY NEVADA
M.N. REBALEATI, RECORDER
FILE NO. _____
FEES 11.50

176147

BOOK 340 PAGE 256

176148

**Certificate of Location
Lode Mining Claim**

TO ALL WHOM IT M. CONCERN

The undersigned hereby cifies that he has caused to be located the Huge No. 325 Lode Mining Claim in Eureka County, vada, on the 10TH OF JANUARY, 2001.

Name and mailing address locator:

John Gardiner
14247 West Iliff Avenue,
Lakewood, Co. 80228-5421

The Claims Corners have: following markings:

	<i>Locn</i>	<i>Markings</i>	<i>Description</i>
No. 1:	Corner	SW Corner Huge No. <u>325</u> Claim	1 1/2" x 1 1/2" wooden post
No. 2:	Corner	SE Corner Huge No. <u>325</u> Claim	1 1/2" x 1 1/2" wooden post
No. 3:	Corner	NE Corner Huge No. <u>325</u> Claim	1 1/2" x 1 1/2" wooden post
No. 4:	Corner	NW Corner Huge No. <u>325</u> Claim	1 1/2" x 1 1/2" wooden post

* - Metal tags used to mark posts. The work of location consisted of making a claim map as provided in NRS 517.040

The Claim is appximately 1,500 feet long and 600 feet wide such that 1,450 feet are claimed in a north direct and 50 feet are claimed in a south direction from the point of discovery (monument of ation), at which this Notice of Location is posted, together with 300 feet on each side of the nument of location and center line of the Claim. The general course of the lode or vein is from north to the south direction.

General Locationrescription: This claim lies in the Beowawe Mining District located approximately 5 miles Scheast of Beowawe, located in Eureka County, Nevada. The claim occurs in Township 30N nge 7E SW Corner of Section 18, East of the Mount Diablo Meridian.

SIGNATURE OF LOC. OR:

John Gardiner

By: John Gardiner - (Claimant)

BOOK 340 PAGE 257
OFFICIAL RECORDS
RECORDED AT THE REQUEST OF
John Gardiner
01 MAR -9 PM 4:18
EUREKA COUNTY NEVADA
M.N. REBALEATI, RECORDER
FILE NO. FEES 11.50

176148

BOOK 340 PAGE 257

176149

Certificate of Location
Lode Mining Claim

TO ALL WHOM IT MAY CONCERN

The undersigned hereby certifies that he has caused to be located the Huge No. 326 Lode Mining Claim in Eureka County, Nevada, on the 10TH DAY OF JANUARY, 2001.

Name and mailing address locator:

John Gardiner
14247 West Iliff Avenue,
Lakewood, Co. 80228-5421

The Claims Corners have the following markings:

	Loc#	Markings	Description
No. 1:	Corner	SW Corner Huge No. <u>326</u> Claim	1 1/2" x 1 1/2" wooden post
No. 2:	Corner	SE Corner Huge No. <u>326</u> Claim	1 1/2" x 1 1/2" wooden post
No. 3:	Corner	NE Corner Huge No. <u>326</u> Claim	1 1/2" x 1 1/2" wooden post
No. 4:	Corner	NW Corner Huge No. <u>326</u> Claim	1 1/2" x 1 1/2" wooden post

* - Metal tags used to mark posts. The work of location consisted of making a claim map as provided in NRS 517.040

The Claim is approximately 1,500 feet long and 600 feet wide such that 1,450 feet are claimed in a north direction and 50 feet are claimed in a south direction from the point of discovery (monument location), at which this Notice of Location is posted, together with 300 feet on each side of the monument of location and center line of the Claim. The general course of the lode or vein is from north to the south direction.

General Location/Description: This claim lies in the Beowawe Mining District located approximately 5 miles Southeast of Beowawe, located in Eureka County, Nevada. The claim occurs in Township 30N Range 40E SE Corner of Section 18, East of the Mount Diablo Meridian.

SIGNATURE OF LOCATOR:

By: John Gardiner
John Gardiner - (Claimant)

BOOK 340 PAGE 258
OFFICIAL RECORDS
RECORDED AT THE REQUEST OF
John Gardiner
01 MAR -9 PM 4:19

EUREKA COUNTY NEVADA
M.H. REBALEATI, RECORDER
FILE NO. 176149
FEES 11.50

BOOK 340 PAGE 258

176150

Certificate of Location
Lode Mining Claim

TO ALL WHOM IT MAY CONCERN

The undersigned hereby certifies that he has caused to be located the Huge No. 327 Lode Mining Claim in Eureka County, Nevada, on the 10TH DAY OF JANUARY, 2001.

Name and mailing address locator:

John Gardiner
14247 West Iliff Avenue,
Lakewood, Co. 80228-5421

The Claims Corners have the following markings:



Locs	Markings	Description
No. 1:	SW Corner	SW Corner Huge No. <u>327</u> Claim
No. 2:	SE Corner	SE Corner Huge No. <u>327</u> Claim
No. 3:	NE Corner	NE Corner Huge No. <u>327</u> Claim
No. 4:	NW Corner	NW Corner Huge No. <u>327</u> Claim

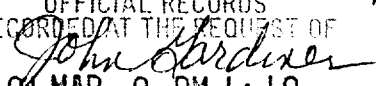
* - Metal tags used to mark posts. The work of location consisted of making a claim map as provided in NRS 517.040

The Claim is approximately 1,500 feet long and 600 feet wide such that 1,450 feet are claimed in a north direction and 50 feet are claimed in a south direction from the point of discovery (monument of location), at which this Notice of Location is posted, together with 300 feet on each side of the monument of location and center line of the Claim. The general course of the lode or vein is from north to the south direction.

General Location Description: This claim lies in the Beowawe Mining District located approximately 5 miles Southeast of Beowawe, located in Eureka County, Nevada. The claim occurs in Township 3N Range 4E SE Corner of Section 18, East of the Mount Diablo Meridian.

SIGNATURE OF LOCATOR:



By John Gardiner - (Claimant)

BOOK 340 PAGE 259
OFFICIAL RECORDS
RECORDED AT THE REQUEST OF

01 MAR -9 PM 4:19

EUREKA COUNTY NEVADA
M.N. REBALEATI, RECORDER
FILE NO. FEES 11.50

176150

BOOK 340 PAGE 259

176151

**Certificate of Location
Lode Mining Claim**

TO ALL WHOM IT MAY CONCERN

The undersigned hereby certifies that he has caused to be located the Huge No. 328 Lode Mining Claim in Eureka County, Nevada, on the 10TH DAY OF JANUARY, 2001.

Name and mailing address locator:

John Gardiner
14247 West Iliff Avenue,
Lakewood, Co. 80228-5421

The Claims Corners have the following markings:


	Location	Markings	Description
No. 1:	SW Corner	SW Corner Huge No. <u>328</u> Claim	1 1/2" x 1 1/2" wooden post
No. 2:	SE Corner	SE Corner Huge No. <u>328</u> Claim	1 1/2" x 1 1/2" wooden post
No. 3:	NE Corner	NE Corner Huge No. <u>328</u> Claim	1 1/2" x 1 1/2" wooden post
No. 4:	NW Corner	NW Corner Huge No. <u>328</u> Claim	1 1/2" x 1 1/2" wooden post

* - Metal tags used to mark abutts. The work of location consisted of making a claim map as provided in NRS 517.040

The Claim is approximately 1,500 feet long and 600 feet wide such that 1,450 feet are claimed in a north direction and 50 feet are claimed in a south direction from the point of discovery (monument of location), at which this Notice of Location is posted, together with 300 feet on each side of the monument of location and center line of the Claim. The general course of the lode or vein is from north to the south direction.

General Location description: This claim lies in the Beowawe Mining District located approximately 5 miles Southeast of Beowawe, located in Eureka County, Nevada. The claim occurs in Township 34N Range 49E SW Corner of Section 18, East of the Mount Diablo Meridian.

SIGNATURE OF LOCATOR:


By: John Gardiner - (Claimant)

BOOK 340 PAGE 260
OFFICIAL RECORDS
RECORDED AT THE REQUEST OF
John Gardiner
01 MAR -9 PM 4:19

EUREKA COUNTY NEVADA
M.N. REBALEATI, RECORDER
FILE NO. 176151 FEES 11.50

176151

BOOK 340 PAGE 260

176152

**Certificate of Location
Lode Mining Claim**

TO ALL WHOM IT MAY CONCERN

The undersigned hereby certifies that he has caused to be located the Huge No. 329 Lode Mining Claim in Eureka County, Nevada, on the 10TH DAY OF JANUARY, 2001.

Name and mailing address locator:

John Gardiner
14247 West Iliff Avenue,
Lakewood, Co. 80228-5421

The Claims Corners have the following markings:


	Loca	Markings	Description
No. 1:	Corner	SW Corner Huge No. <u>329</u> Claim	1 1/2" x 1 1/2" wooden post
No. 2:	Corner	SE Corner Huge No. <u>329</u> Claim	1 1/2" x 1 1/2" wooden post
No. 3:	Corner	NE Corner Huge No. <u>329</u> Claim	1 1/2" x 1 1/2" wooden post
No. 4:	Corner	NW Corner Huge No. <u>329</u> Claim	1 1/2" x 1 1/2" wooden post

* - Metal tags used to mark posts. The work of location consisted of making a claim map as provided in NRS 517.040

The Claim is approximately 1,500 feet long and 600 feet wide such that 1,450 feet are claimed in a north direction and 50 feet are claimed in a south direction from the point of discovery (monument location), at which this Notice of Location is posted, together with 300 feet on each side of the monument of location and center line of the Claim. The general course of the lode or vein is from north to the south direction.

General Location description: This claim lies in the Beowawe Mining District located approximately 5 miles Southeast of Beowawe, located in Eureka County, Nevada. The claim occurs in Township 30 Range 49E SE Corner of Section 10, East of the Mount Diablo Meridian.

SIGNATURE OF LOCATOR:


By: John Gardiner - (Claimant)

BOOK 340 PAGE 261
OFFICIAL RECORDS
RECORDED AT THE REQUEST OF
John Gardiner
01 MAR -9 PM 4:19

EUREKA COUNTY NEVADA
M.N. REBALEATI, RECORDER
FILE NO. 176152 FEES 11.50

BOOK 340 PAGE 261

176153

Certificate of Location
Lode Mining Claim

TO ALL WHOM IT MAY CONCERN

The undersigned hereby certifies that he has caused to be located the Huge No. 330 Lode Mining Claim in Eureka County, Nevada, on the 10TH DAY OF JANUARY, 2001.

Name and mailing address locator:

John Gardiner
14247 West Iliff Avenue,
Lakewood, Co. 80228-5421

The Claims Corners have the following markings:

Loca	Markings	Description
No. 1:	SW Corner	SW Corner Huge No. <u>330</u> Claim
No. 2:	SE Corner	SE Corner Huge No. <u>330</u> Claim
No. 3:	NE Corner	NE Corner Huge No. <u>330</u> Claim
No. 4:	NW Corner	NW Corner Huge No. <u>330</u> Claim

* - Metal tags used to mark posts. The work of location consisted of making a claim map as provided in NRS 517.040

The Claim is approximately 1,500 feet long and 600 feet wide such that 1,450 feet are claimed in a north direction and 50 feet are claimed in a south direction from the point of discovery (monument of location), at which this Notice of Location is posted, together with 300 feet on each side of the monument of location and center line of the Claim. The general course of the lode or vein is from north to the south direction.

General Location description: This claim lies in the Beowawe Mining District located approximately 5 miles Southeast of Beowawe, located in Eureka County, Nevada. The claim occurs in Township 34N Range 4E SE Corner of Section 18, East of the Mount Diablo Meridian.

SIGNATURE OF LOC OR:

By: John Gardiner - (Claimant)

BOOK 340 PAGE 262
OFFICIAL RECORDS
RECORDED AT THE REQUEST OF
John Gardiner
01 MAR -9 PM 4:20

EUREKA COUNTY NEVADA
M.N. REBALEATI, RECORDER
FILE NO. 176153
FEES 11.50

176153

BOOK 340 PAGE 262

176154

Certificate of Location
Lode Mining Claim

TO ALL WHOM IT MAY CONCERN

The undersigned hereby certifies that he has caused to be located the Huge No. 332 Lode Mining Claim in Eureka County, Nevada, on the 10TH DAY OF JANUARY, 2001.

Name and mailing address locator:

John Gardiner
14247 West Iliff Avenue,
Lakewood, Co. 80228-5421

The Claims Corners have the following markings:



	Loc#	Markings	Description
No. 1:	SW Corner	SW Corner Huge No. <u>332</u> Claim	1 1/2" x 1 1/2" wooden post
No. 2:	SE Corner	SE Corner Huge No. <u>332</u> Claim	1 1/2" x 1 1/2" wooden post
No. 3:	NE Corner	NE Corner Huge No. <u>332</u> Claim	1 1/2" x 1 1/2" wooden post
No. 4:	NW Corner	NW Corner Huge No. <u>332</u> Claim	1 1/2" x 1 1/2" wooden post


* - Metal tags used to mark posts. The work of location consisted of making a claim map as provided in NRS 517.040

The Claim is approximately 1,500 feet long and 600 feet wide such that 1,450 feet are claimed in a north direction and 50 feet are claimed in a south direction from the point of discovery (monument of location), at which this Notice of Location is posted, together with 300 feet on each side of the monument of location and center line of the Claim. The general course of the lode or vein is from north to the south direction.

General Location description: This claim lies in the Beowawe Mining District located approximately 5 miles Southeast of Beowawe, located in Eureka County, Nevada. The claim occurs in Township 36N Range 19E NE Corner of Section 18, East of the Mount Diablo Meridian.

SIGNATURE OF LOC. OR:



By: John Gardiner - (Claimant)

BOOK 340 PAGE 263
OFFICIAL RECORDS
RECORDED AT THE REQUEST OF

01 MAR -9 PM 4:20

EUREKA COUNTY NEVADA
M.H. REBALEATI, RECORDER
FILE NO. FEES 11.50

176154

BOOK 340 PAGE 263

176155

**Certificate of Location
Lode Mining Claim**

TO ALL WHOM IT MAY CONCERN

The undersigned hereby certifies that he has caused to be located the Huge No. 333 Lode Mining Claim in Eureka County, Nevada, on the 10TH Day of JANUARY, 2001.

Name and mailing address locator:

John Gardiner
14247 West Iliff Avenue,
Lakewood, Co. 80228-5421

The Claims Corners have the following markings:



	Loc us	Markings	Description
No. 1:	Corner	SW Corner Huge No. <u>333</u> Claim	1 1/2" x 1 1/2" wooden post
No. 2:	Corner	SE Corner Huge No. <u>333</u> Claim	1 1/2" x 1 1/2" wooden post
No. 3:	Corner	NE Corner Huge No. <u>333</u> Claim	1 1/2" x 1 1/2" wooden post
No. 4:	Corner	NW Corner Huge No. <u>333</u> Claim	1 1/2" x 1 1/2" wooden post


* - Metal tags used to mark posts. The work of location consisted of making a claim map as provided in NRS 517.040

The Claim is approximately 1,500 feet long and 600 feet wide such that 1,450 feet are claimed in a north direction and 50 feet are claimed in a south direction from the point of discovery (monument of location), at which this Notice of Location is posted, together with 300 feet on each side of the monument of location and center line of the Claim. The general course of the lode or vein is from north to the south direction.

General Location description: This claim lies in the Beowawe Mining District located approximately 5 miles Southeast of Beowawe, located in Eureka County, Nevada. The claim occurs in Township 34 Range 4E NE Corner of Section 18, East of the Mount Diablo Meridian.

SIGNATURE OF LOCATOR:



By: John Gardiner - (Claimant)

BOOK 340 PAGE 264
OFFICIAL RECORDS
RECORDED AT THE REQUEST OF

01 MAR -9 PM 4:20

EUREKA COUNTY NEVADA
M.N. REBALEATI, RECORDER
FILE NO. 176155
FEES 11.50

BOOK 340 PAGE 264

176156

**Certificate of Location
Lode Mining Claim**

TO ALL WHOM IT MAY CONCERN

The undersigned hereby certifies that he has caused to be located the Huge No. 334 Lode Mining Claim in Eureka County, Nevada, on the 10TH DAY OF JANUARY, 2001.

Name and mailing address locator:

John Gardiner
14247 West Iliff Avenue,
Lakewood, Co. 80228-5421

The Claims Corners have the following markings:

	Location	Markings	Description
No. 1:	SW Corner	SW Corner Huge No. <u>334</u> Claim	1 1/2" x 1 1/2" wooden post
No. 2:	SE Corner	SE Corner Huge No. <u>334</u> Claim	1 1/2" x 1 1/2" wooden post
No. 3:	NE Corner	NE Corner Huge No. <u>334</u> Claim	1 1/2" x 1 1/2" wooden post
No. 4:	NW Corner	NW Corner Huge No. <u>334</u> Claim	1 1/2" x 1 1/2" wooden post

* - Metal tags used to mark all sets. The work of location consisted of making a claim map as provided in NRS 517.040

The Claim is approximately 1,500 feet long and 600 feet wide such that 1,450 feet are claimed in a north direction and 50 feet are claimed in a south direction from the point of discovery (monument of location), at which this Notice of Location is posted, together with 300 feet on each side of the monument of location and center line of the Claim. The general course of the lode or vein is from north to the south direction.

General Location description: This claim lies in the Beowawe Mining District located approximately 5 miles Southeast of Beowawe, located in Eureka County, Nevada. The claim occurs in Township 20 N, Range 9 E, NW Corner of Section 18, East of the Mount Diablo Meridian.

SIGNATURE OF LOCATOR:

By: John Gardiner
John Gardiner - (Claimant)

BOOK 340 PAGE 265
OFFICIAL RECORDS
RECORDED AT THE REQUEST OF
John Gardiner
01 MAR -9 PM 4:20
EUREKA COUNTY NEVADA
M.N. REBALEATI, RECORDER
FILE NO. FEES 11.50

176156

BOOK 340 PAGE 265

176157

**Certificate of Location
Lode Mining Claim**

TO ALL WHOM IT MA CONCERN

The undersigned hereby ceies that he has caused to be located the Huge No. 335 Lode Mining Claim in Eureka County, Nada, on the 10TH DAY OF JANUARY, 2001.

Name and mailing address locator:

John Gardiner
14247 West Iliff Avenue,
Lakewood, Co. 80228-5421

The Claims Corners have following markings:


Loca	Markings	Description
No. 1:	SW Corner	SW Corner Huge No. <u>335</u> Claim 1 1/2" x 1 1/2" wooden post
No. 2:	S Corner	SE Corner Huge No. <u>335</u> Claim 1 1/2" x 1 1/2" wooden post
No. 3:	E Corner	NE Corner Huge No. <u>335</u> Claim 1 1/2" x 1 1/2" wooden post
No. 4:	N Corner	NW Corner Huge No. <u>335</u> Claim 1 1/2" x 1 1/2" wooden post

* - Metal tags used to mark a:sts. The work of location consisted of making a claim map as provided in NRS 517.040

The Claim is apprimately 1,500 feet long and 600 feet wide such that 1,450 feet are claimed in a north directi and 50 feet are claimed in a south direction from the point of discovery (monument of ation), at which this Notice of Location is posted, together with 300 feet on each side of the numment of location and center line of the Claim. The general course of the lode or vein is from t north to the south direction.

General Locationrescription: This claim lies in the Beowawe Mining District located approximately 5 miles S sheast of Beowawe, located in Eureka County, Nevada. The claim occurs in Township 30 Range 34E NE Corner of Section 18, East of the Mount Diablo Meridian.

SIGNATURE OF LOC. OR:


By John Gardiner - (Claimant)

BOOK 340 PAGE 266
OFFICIAL RECORDS
RECORDED AT THE REQUEST OF
John Gardiner
01 MAR -9 PM 4:20
EUREKA COUNTY NEVADA
M.N. REBALEATI, RECORDER
FILE NO. FEES 11.50

176157

BOOK 340 PAGE 266

176158
Certificate of Location
Lode Mining Claim

TO ALL WHOM IT MAY CONCERN

The undersigned hereby certifies that he has caused to be located the Huge No. 336 Lode Mining Claim in Eureka County, Nevada, on the: 10TH DAY OF JANUARY, 2001.

Name and mailing address locator:

John Gardiner
14247 West Iliff Avenue,
Lakewood, Co. 80228-5421

The Claims Corners have the following markings:



	<i>Location</i>	<i>Markings</i>	<i>Description</i>
No. 1:	SW Corner	SW Corner Huge No. <u>336</u> Claim	1 1/2" x 1 1/2" wooden post
No. 2:	SE Corner	SE Corner Huge No. <u>336</u> Claim	1 1/2" x 1 1/2" wooden post
No. 3:	NE Corner	NE Corner Huge No. <u>336</u> Claim	1 1/2" x 1 1/2" wooden post
No. 4:	NW Corner	NW Corner Huge No. <u>336</u> Claim	1 1/2" x 1 1/2" wooden post

* - Metal tags used to mark all posts. The work of location consisted of making a claim map as provided in NRS 517.040

The Claim is approximately 1,500 feet long and 600 feet wide such that 1,450 feet are claimed in a north direction and 50 feet are claimed in a south direction from the point of discovery (monument of location), at which this Notice of Location is posted, together with 300 feet on each side of the monument of location and center line of the Claim. The general course of the lode or vein is from north to the south direction.

General Location description: This claim lies in the Beowawe Mining District located approximately 5 miles Southeast of Beowawe, located in Eureka County, Nevada. The claim occurs in Township 32N Range 49E NE Corner of Section 18, East of the Mount Diablo Meridian.

SIGNATURE OF LOCATOR:



By: John Gardiner - (Claimant)

BOOK 340 PAGE 267
OFFICIAL RECORDS
RECORDED AT THE REQUEST OF
John Gardiner
01 MAR -9 PM 4:20

EUREKA COUNTY NEVADA
M.N. REBALEATI, RECORDER
FILE NO. FEES 11.50

176159

**Certificate of Location
Lode Mining Claim**

TO ALL WHOM IT MAY CONCERN

The undersigned hereby certifies that he has caused to be located the Huge No. 337 Lode Mining Claim in Eureka County, Nevada, on the 10TH DAY OF JANUARY, 2001.

Name and mailing address locator:

John Gardiner
14247 West Iliff Avenue,
Lakewood, Co. 80228-5421

The Claims Corners have the following markings:


<i>Locn</i>	<i>Markings</i>	<i>Description</i>
No. 1:	Corner	SW Corner Huge No. <u>337</u> Claim
No. 2:	Corner	SE Corner Huge No. <u>337</u> Claim
No. 3:	Corner	NE Corner Huge No. <u>337</u> Claim
No. 4:	Corner	NW Corner Huge No. <u>337</u> Claim

* - Metal tags used to mark posts. The work of location consisted of making a claim map as provided in NRS 517.040

The Claim is approximately 1,500 feet long and 600 feet wide such that 1,450 feet are claimed in a north direction and 50 feet are claimed in a south direction from the point of discovery (monument of location), at which this Notice of Location is posted, together with 300 feet on each side of the monument of location and center line of the Claim. The general course of the lode or vein is from north to the south direction.

General Location description: This claim lies in the Beowawe Mining District located approximately 5 miles Southeast of Beowawe, located in Eureka County, Nevada. The claim occurs in Township 30N, Range 19E, SW Corner of Section 6, East of the Mount Diablo Meridian.

SIGNATURE OF LOC. OR:


By: John Gardiner - (Claimant)

BOOK 340 PAGE 268
OFFICIAL RECORDS
RECORDED AT THE REQUEST OF
John Gardiner
01 MAR -9 PM 4:20

EUREKA COUNTY NEVADA
M.N. REBALEATI, RECORDER

176159

FEES \$11.50

176160

**Certificate of Location
Lode Mining Claim**

TO ALL WHOM IT MAY CONCERN

The undersigned hereby certifies that he has caused to be located the Huge No. 338 Lode Mining Claim in Eureka County, Nevada, on the 10TH DAY OF JANUARY, 2001.

Name and mailing address locator:

John Gardiner
14247 West Iliff Avenue,
Lakewood, Co. 80228-5421

The Claims Corners have the following markings:


	Locs	Markings	Description
No. 1:	SW Corner	SW Corner Huge No. <u>338</u> Claim	1 1/2" x 1 1/2" wooden post
No. 2:	SE Corner	SE Corner Huge No. <u>338</u> Claim	1 1/2" x 1 1/2" wooden post
No. 3:	NE Corner	NE Corner Huge No. <u>338</u> Claim	1 1/2" x 1 1/2" wooden post
No. 4:	NW Corner	NW Corner Huge No. <u>338</u> Claim	1 1/2" x 1 1/2" wooden post

* - Metal tags used to mark posts. The work of location consisted of making a claim map as provided in NRS 517.040

The Claim is approximately 1,500 feet long and 600 feet wide such that 1,450 feet are claimed in a north direction and 50 feet are claimed in a south direction from the point of discovery (monument of location), at which this Notice of Location is posted, together with 300 feet on each side of the monument of location and center line of the Claim. The general course of the lode or vein is from north to the south direction.

General Location description: This claim lies in the Beowawe Mining District located approximately 5 miles Southeast of Beowawe, located in Eureka County, Nevada. The claim occurs in Township 30N Range 4E SE Corner of Section 6, East of the Mount Diablo Meridian.

SIGNATURE OF LOC. OR:


By: John Gardiner - (Claimant)

BOOK 340 PAGE 269
OFFICIAL RECORDS
RECORDED AT THE REQUEST OF
John Gardiner
01 MAR -9 PM 4:21

EUREKA COUNTY NEVADA
M.N. REBAL EATL. RECORDER
FILE NO. FEES \$11.50

176160

BOOK 340 PAGE 269

176161

Certificate of Location Lode Mining Claim

TO ALL WHOM IT MAY CONCERN

The undersigned hereby certifies that he has caused to be located the Huge No. 339 Lode Mining Claim in Eureka County, Nevada, on the 10TH DAY OF JANUARY, 2001.

Name and mailing address locator:

John Gardiner
14247 West Iliff Avenue,
Lakewood, Co. 80228-5421

The Claims Corners have the following markings:

No.	Location	Markings	Description
No. 1:	SW Corner	SW Corner Huge No. <u>339</u> Claim	1 1/2" x 1 1/2" wooden post
No. 2:	SE Corner	SE Corner Huge No. <u>339</u> Claim	1 1/2" x 1 1/2" wooden post
No. 3:	NE Corner	NE Corner Huge No. <u>339</u> Claim	1 1/2" x 1 1/2" wooden post
No. 4:	NW Corner	NW Corner Huge No. <u>339</u> Claim	1 1/2" x 1 1/2" wooden post

* - Metal tags used to mark posts. The work of location consisted of making a claim map as provided in NRS 517.040

The Claim is approximately 1,500 feet long and 600 feet wide such that 1,450 feet are claimed in a north direction and 50 feet are claimed in a south direction from the point of discovery (monument of location), at which this Notice of Location is posted, together with 300 feet on each side of the monument of location and center line of the Claim. The general course of the lode or vein is from north to the south direction.

General Location description: This claim lies in the Beowawe Mining District located approximately 5 miles Southeast of Beowawe, located in Eureka County, Nevada. The claim occurs in Township 30N, Range 40E, SE Corner of Section 6, East of the Mount Diablo Meridian.

SIGNATURE OF LOCATOR:

John Gardiner

By: John Gardiner - (Claimant)

BOOK 340 PAGE 270
OFFICIAL RECORDS
RECORDED AT THE REQUEST OF
John Gardiner
01 MAR -9 PM 4:21

EUREKA COUNTY NEVADA
M.N. REBALEATI, RECORDER
FILE NO. FEES 11.50

176161

BOOK 340 PAGE 270

176162

**Certificate of Location
Lode Mining Claim**

TO ALL WHOM IT MAY CONCERN

The undersigned hereby certifies that he has caused to be located the Huge No. 340 Lode Mining Claim in Eureka County, Nevada, on the 10TH DAY OF JANUARY, 2001.

Name and mailing address locator:

John Gardiner
14247 West Iliff Avenue,
Lakewood, Co. 80228-5421

The Claims Corners have the following markings:


	Loca	Markings	Description
No. 1:	Corner	SW Corner Huge No. <u>340</u> Claim	1 1/2" x 1 1/2" wooden post
No. 2:	Corner	SE Corner Huge No. <u>340</u> Claim	1 1/2" x 1 1/2" wooden post
No. 3:	Corner	NE Corner Huge No. <u>340</u> Claim	1 1/2" x 1 1/2" wooden post
No. 4:	Corner	NW Corner Huge No. <u>340</u> Claim	1 1/2" x 1 1/2" wooden post

* - Metal tags used to mark posts. The work of location consisted of making a claim map as provided in NRS 517.040

The Claim is approximately 1,500 feet long and 600 feet wide such that 1,450 feet are claimed in a north direction and 50 feet are claimed in a south direction from the point of discovery (monument of location), at which this Notice of Location is posted, together with 300 feet on each side of the monument of location and center line of the Claim. The general course of the lode or vein is from north to the south direction.

General Location description: This claim lies in the Beowawe Mining District located approximately 5 miles Southeast of Beowawe, located in Eureka County, Nevada. The claim occurs in Township 30N Range 19E SW Corner of Section 6, East of the Mount Diablo Meridian.

SIGNATURE OF LOCATOR:


By John Gardiner - (Claimant)

BOOK 340 PAGE 271
OFFICIAL RECORDS
RECORDED AT THE REQUEST OF
John Gardiner
01 MAR -9 PM 4:21

EUREKA COUNTY NEVADA
M.H. REBALEATI, RECORDER
FILE NO. 176162
FEES \$ 11.50

BOOK 340 PAGE 271

176163

**Certificate of Location
Lode Mining Claim**

TO ALL WHOM IT M. CONCERN

The undersigned hereby cifies that he has caused to be located the Huge No. 34/Lode Mining Claim in Eureka County, vada, on the 10TH DAY OF JANUARY, 2001.

Name and mailing address locator:

John Gardiner
14247 West Iliff Avenue,
Lakewood, Co. 80228-5421

The Claims Corners have: following markings:

	<i>Locn</i>	<i>Markings</i>	<i>Description</i>
No. 1:	Corner	SW Corner Huge No. <u>34</u> /Claim	1 1/2" x 1 1/2" wooden post
No. 2:	Corner	SE Corner Huge No. <u>34</u> /Claim	1 1/2" x 1 1/2" wooden post
No. 3:	Corner	NE Corner Huge No. <u>34</u> /Claim	1 1/2" x 1 1/2" wooden post
No. 4:	Corner	NW Corner Huge No. <u>34</u> /Claim	1 1/2" x 1 1/2" wooden post

* - Metal tags used to mark posts. The work of location consisted of making a claim map as provided in NRS 517.040

The Claim is appximately 1,500 feet long and 600 feet wide such that 1,450 feet are claimed in a north direct and 50 feet are claimed in a south direction from the point of discovery (monument of location), at which this Notice of Location is posted, together with 300 feet on each side of the mument of location and center line of the Claim. The general course of the lode or vein is from : north to the south direction.

General Location: description: This claim lies in the Beowawe Mining District located approximately 5 miles Stheast of Beowawe, located in Eureka County, Nevada. The claim occurs in Township 30N Range 49E SE Corner of Section 6, East of the Mount Diablo Meridian.

SIGNATURE OF LOC OR:

By: John Gardiner - (Claimant)

BOOK 340 PAGE 272
OFFICIAL RECORDS
RECORDED AT THE REQUEST OF
John Gardiner
01 MAR -9 PM 4:21

EUREKA COUNTY NEVADA
M.N. REBALEATI, RECORDER
FILE NO. FEES 11.50

176163

BOOK 340 PAGE 272

176164

**Certificate of Location
Lode Mining Claim**

TO ALL WHOM IT M. CONCERN

The undersigned hereby cifies that he has caused to be located the Huge No. 342 Lode Mining Claim in Eureka County, vada, on the: 10TH DAY OF JANUARY, 2001.

Name and mailing address locator:

John Gardiner
14247 West Iliff Avenue,
Lakewood, Co. 80228-5421

The Claims Corners have: following markings:



	<i>Loon</i>	<i>Markings</i>	<i>Description</i>
No. 1:	Corner	SW Corner Huge No. <u>342</u> Claim	1 1/2" x 1 1/2" wooden post
No. 2:	Corner	SE Corner Huge No. <u>342</u> Claim	1 1/2" x 1 1/2" wooden post
No. 3:	Corner	NE Corner Huge No. <u>342</u> Claim	1 1/2" x 1 1/2" wooden post
No. 4:	Corner	NW Corner Huge No. <u>342</u> Claim	1 1/2" x 1 1/2" wooden post

* - Metal tags used to mark posts. The work of location consisted of making a claim map as provided in NRS 517.040

The Claim is appximately 1,500 feet long and 600 feet wide such that 1,450 feet are claimed in a north direct and 50 feet are claimed in a south direction from the point of discovery (monument of location), at which this Notice of Location is posted, together with 300 feet on each side of the mument of location and center line of the Claim. The general course of the lode or vein is from : north to the south direction.

General Location: description: This claim lies in the Beowawe Mining District located approximately 5 miles Stheast of Beowawe, located in Eureka County, Nevada. The claim occurs in Township 34 Nge 49E SE Corner of Section 6, East of the Mount Diablo Meridian.

SIGNATURE OF LOC. OR:



By: John Gardiner - (Claimant)

BOOK 340 PAGE 223
OFFICIAL RECORDS
RECORDED AT THE REQUEST OF
John Gardiner
01 MAR -9 PM 4: 21

EUREKA COUNTY NEVADA
M.N. REBALEATI, RECORDER
FILE NO. FEES 11.50

BOOK 340 PAGE 273

176164

176165

Certificate of Location
Lode Mining Claim

TO ALL WHOM IT MAY CONCERN

The undersigned hereby certifies that he has caused to be located the Huge No. 343 Lode Mining Claim in Eureka County, Nevada, on the 10TH DAY OF JANUARY, 2001.

Name and mailing address locator:

John Gardiner
14247 West Iliff Avenue,
Lakewood, Co. 80228-5421

The Claims Corners have the following markings:



	Locn	Markings	Description
No. 1:	SW Corner	SW Corner Huge No. <u>343</u> Claim	1 1/2" x 1 1/2" wooden post
No. 2:	SE Corner	SE Corner Huge No. <u>343</u> Claim	1 1/2" x 1 1/2" wooden post
No. 3:	NE Corner	NE Corner Huge No. <u>343</u> Claim	1 1/2" x 1 1/2" wooden post
No. 4:	NW Corner	NW Corner Huge No. <u>343</u> Claim	1 1/2" x 1 1/2" wooden post

* - Metal tags used to mark posts. The work of location consisted of making a claim map as provided in NRS 517.040

The Claim is approximately 1,500 feet long and 600 feet wide such that 1,450 feet are claimed in a north direction and 50 feet are claimed in a south direction from the point of discovery (monument of location), at which this Notice of Location is posted, together with 300 feet on each side of the monument of location and center line of the Claim. The general course of the lode or vein is from north to the south direction.

General Location Description: This claim lies in the Beowawe Mining District located approximately 5 miles Southeast of Beowawe, located in Eureka County, Nevada. The claim occurs in Township 30N Range 49E NW Corner of Section 6, East of the Mount Diablo Meridian.

SIGNATURE OF LOCATOR:



By: John Gardiner - (Claimant)

BOOK 340 PAGE 274
OFFICIAL RECORDS
RECORDED AT THE REQUEST OF
John Gardiner
01 MAR -9 PM 4:21

EUREKA COUNTY NEVADA
M.N. REBALEATI, RECORDER
FILE NO. 176165
FEES 11.50

BOOK 340 PAGE 274

176166

**Certificate of Location
Lode Mining Claim**

TO ALL WHOM IT MAY CONCERN

The undersigned hereby certifies that he has caused to be located the Huge No. 344 Lode Mining Claim in Eureka County, Nevada, on the 10TH DAY OF JANUARY, 2001.

Name and mailing address locator:

John Gardiner
14247 West Iliff Avenue,
Lakewood, Co. 80228-5421

The Claims Corners have the following markings:



	Location	Markings	Description
No. 1:	SW Corner	SW Corner Huge No. <u>344</u> Claim	1 1/2" x 1 1/2" wooden post
No. 2:	SE Corner	SE Corner Huge No. <u>344</u> Claim	1 1/2" x 1 1/2" wooden post
No. 3:	NE Corner	NE Corner Huge No. <u>344</u> Claim	1 1/2" x 1 1/2" wooden post
No. 4:	NW Corner	NW Corner Huge No. <u>344</u> Claim	1 1/2" x 1 1/2" wooden post

* - Metal tags used to mark posts. The work of location consisted of making a claim map as provided in NRS 517.040

The Claim is approximately 1,500 feet long and 600 feet wide such that 1,450 feet are claimed in a north direction and 50 feet are claimed in a south direction from the point of discovery (monument of location), at which this Notice of Location is posted, together with 300 feet on each side of the monument of location and center line of the Claim. The general course of the lode or vein is from north to the south direction.

General Location description: This claim lies in the Beowawe Mining District located approximately 5 miles Southeast of Beowawe, located in Eureka County, Nevada. The claim occurs in Township 30N Range 44E NE Corner of Section 6, East of the Mount Diablo Meridian.

SIGNATURE OF LOCATOR:



By: John Gardiner - (Claimant)

BOOK 340 PAGE 275
OFFICIAL RECORDS
RECORDED AT THE REQUEST OF
John Gardiner
01 MAR -9 PM 4:22
EUREKA COUNTY NEVADA
M.N. REBALEATI, RECORDER
FILE NO. 176166
FEES 11.50

176166

BOOK 340 PAGE 275

176167

Certificate of Location
Lode Mining Claim

TO ALL WHOM IT MAY CONCERN

The undersigned hereby certifies that he has caused to be located the Huge No. 345 Lode Mining Claim in Eureka County, Nevada, on the 70TH DAY OF JANUARY, 2001.

Name and mailing address locator:

John Gardiner
14247 West Iliff Avenue,
Lakewood, Co. 80228-5421

The Claims Corners have the following markings:


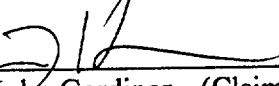
	Loca	Markings	Description
No. 1:	Corner	SW Corner Huge No. <u>345</u> Claim	1 1/2" x 1 1/2" wooden post
No. 2:	Corner	SE Corner Huge No. <u>345</u> Claim	1 1/2" x 1 1/2" wooden post
No. 3:	Corner	NE Corner Huge No. <u>345</u> Claim	1 1/2" x 1 1/2" wooden post
No. 4:	Corner	NW Corner Huge No. <u>345</u> Claim	1 1/2" x 1 1/2" wooden post

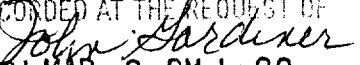
* - Metal tags used to mark posts. The work of location consisted of making a claim map as provided in NRS 517.040

The Claim is approximately 1,500 feet long and 600 feet wide such that 1,450 feet are claimed in a north direction and 50 feet are claimed in a south direction from the point of discovery (monument of location), at which this Notice of Location is posted, together with 300 feet on each side of the monument of location and center line of the Claim. The general course of the lode or vein is from north to the south direction.

General Location Description: This claim lies in the Beowawe Mining District located approximately 5 miles Southeast of Beowawe, located in Eureka County, Nevada. The claim occurs in Township 34 N Range 49 E NE Corner of Section 6, East of the Mount Diablo Meridian.

SIGNATURE OF LOC. OR:



By: John Gardiner - (Claimant)

BOOK 340 PAGE 276
OFFICIAL RECORDS
RECORDED AT THE REQUEST OF

01 MAR -9 PM 4:22

EUREKA COUNTY NEVADA
M.N. REBALEATI, RECORDER
FILE NO. FEES 11.50

BOOK 340 PAGE 276

176167

176168

Certificate of Location
Lode Mining Claim

TO ALL WHOM IT MAY CONCERN

The undersigned hereby certifies that he has caused to be located the Lode Mining Claim in Eureka County, Nevada, on the 10th DAY OF JANUARY, 2001.

Name and mailing address locator:

John Gardiner
14247 West Iliff Avenue,
Lakewood, Co. 80228-5421

The Claims Corners have the following markings:



	Location	Markings	Description
No. 1:	SW Corner	SW Corner Huge No. <u>346</u> Claim	1 1/2" x 1 1/2" wooden post
No. 2:	SE Corner	SE Corner Huge No. <u>346</u> Claim	1 1/2" x 1 1/2" wooden post
No. 3:	NE Corner	NE Corner Huge No. <u>346</u> Claim	1 1/2" x 1 1/2" wooden post
No. 4:	NW Corner	NW Corner Huge No. <u>346</u> Claim	1 1/2" x 1 1/2" wooden post

* - Metal tags used to mark points. The work of location consisted of making a claim map as provided in NRS 517.040

The Claim is approximately 1,500 feet long and 600 feet wide such that 1,450 feet are claimed in a north direction and 50 feet are claimed in a south direction from the point of discovery (monument of location), at which this Notice of Location is posted, together with 300 feet on each side of the monument of location and center line of the Claim. The general course of the lode or vein is from north to the south direction.

General Location Description: This claim lies in the Beowawe Mining District located approximately 5 miles Southeast of Beowawe, located in Eureka County, Nevada. The claim occurs in Township 30N Range 49E NE Corner of Section 6, East of the Mount Diablo Meridian.

SIGNATURE OF LOCATOR:



By John Gardiner - (Claimant)

BOOK 340 PAGE 277
OFFICIAL RECORDS
RECORDED AT THE REQUEST OF
John Gardiner
01 MAR -9 PM 4:22

EUREKA COUNTY NEVADA
M.N. REBALEATI, RECORDER
FILE NO. 11.50

176168

BOOK 340 PAGE 277

176169

**Certificate of Location
Lode Mining Claim**

TO ALL WHOM IT MAY CONCERN

The undersigned hereby certifies that he has caused to be located the Huge No. 347 Lode Mining Claim in Eureka County, Nevada, on the 10th DAY OF JANUARY, 2001.

Name and mailing address locator:

John Gardiner
14247 West Iliff Avenue,
Lakewood, Co. 80228-5421

The Claims Corners have the following markings:


	Locn	Markings	Description
No. 1:	Corner	SW Corner Huge No. <u>347</u> Claim	1 1/2" x 1 1/2" wooden post
No. 2:	Corner	SE Corner Huge No. <u>347</u> Claim	1 1/2" x 1 1/2" wooden post
No. 3:	Corner	NE Corner Huge No. <u>347</u> Claim	1 1/2" x 1 1/2" wooden post
No. 4:	Corner	NW Corner Huge No. <u>347</u> Claim	1 1/2" x 1 1/2" wooden post

* - Metal tags used to mark posts. The work of location consisted of making a claim map as provided in NRS 517.040

The Claim is approximately 1,500 feet long and 600 feet wide such that 1,450 feet are claimed in a north direction and 50 feet are claimed in a south direction from the point of discovery (monument of location), at which this Notice of Location is posted, together with 300 feet on each side of the monument of location and center line of the Claim. The general course of the lode or vein is from north to the south direction.

General Location description: This claim lies in the Beowawe Mining District located approximately 5 miles Southeast of Beowawe, located in Eureka County, Nevada. The claim occurs in Township 30N Range 49E NE Corner of Section 6 East of the Mount Diablo Meridian.

SIGNATURE OF LOC OR:


By: John Gardiner - (Claimant)

BOOK 340 PAGE 278
OFFICIAL RECORDS
RECORDED AT THE REQUEST OF
John Gardiner
01 MAR -9 PM 4:22

EUREKA COUNTY NEVADA
M.N. REBALEATI, RECORDER
FILE NO. FEES 11.00

176169

BOOK 340 PAGE 278

176170

**Certificate of Location
Lode Mining Claim**

TO ALL WHOM IT MAY CONCERN

The undersigned hereby certifies that he has caused to be located the Huge No. 348 Lode Mining Claim in Eureka County, Nevada, on the 10th DAY OF JANUARY, 2001.

Name and mailing address locator:

John Gardiner
14247 West Iliff Avenue,
Lakewood, Co. 80228-5421

The Claims Corners have the following markings:



	<i>Loon</i>	<i>Markings</i>	<i>Description</i>
No. 1:	Corner	SW Corner Huge No. <u>348</u> Claim	1 1/2" x 1 1/2" wooden post
No. 2:	Corner	SE Corner Huge No. <u>348</u> Claim	1 1/2" x 1 1/2" wooden post
No. 3:	Corner	NE Corner Huge No. <u>348</u> Claim	1 1/2" x 1 1/2" wooden post
No. 4:	Corner	NW Corner Huge No. <u>348</u> Claim	1 1/2" x 1 1/2" wooden post

* - Metal tags used to mark posts. The work of location consisted of making a claim map as provided in NRS 517.040

The Claim is approximately 1,500 feet long and 600 feet wide such that 1,450 feet are claimed in a north direction and 50 feet are claimed in a south direction from the point of discovery (monument location), at which this Notice of Location is posted, together with 300 feet on each side of the monument of location and center line of the Claim. The general course of the lode or vein is from north to the south direction.

General Location Description: This claim lies in the Beowawe Mining District located approximately 5 miles Southeast of Beowawe, located in Eureka County, Nevada. The claim occurs in Township 34N Range 19E NE Corner of Section 6 East of the Mount Diablo Meridian.

SIGNATURE OF LOCATOR:



By: John Gardiner - (Claimant)

BOOK 340 PAGE 279
OFFICIAL RECORDS
RECORDED AT THE REQUEST OF
John Gardiner
01 MAR -9 PM 4:22

EUREKA COUNTY NEVADA
M.N. REBALEATI, RECORDER
FILE NO. FEES 11.50

176170

BOOK 340 PAGE 279