

176209

**Certificate of Location
Lode Mining Claim**

TO ALL WHOM IT MAY CONCERN

The undersigned hereby certifies that he has caused to be located the Huge No. 289 Lode Mining Claim in Eureka County, Nevada, on the 10TH DAY OF JANUARY, 2001.

Name and mailing address locator:

John Gardiner
14247 West Iliff Avenue,
Lakewood, Co. 80228-5421

The Claims Corners have the following markings:


	Locn	Markings	Description
No. 1:	Corner	SW Corner Huge No. <u>289</u> Claim	1 1/2" x 1 1/2" wooden post
No. 2:	Corner	SE Corner Huge No. <u>289</u> Claim	1 1/2" x 1 1/2" wooden post
No. 3:	Corner	NE Corner Huge No. <u>289</u> Claim	1 1/2" x 1 1/2" wooden post
No. 4:	Corner	NW Corner Huge No. <u>289</u> Claim	1 1/2" x 1 1/2" wooden post

* - Metal tags used to mark posts. The work of location consisted of making a claim map as provided in NRS 517.040

The Claim is approximately 1,500 feet long and 600 feet wide such that 1,450 feet are claimed in a north direction and 50 feet are claimed in a south direction from the point of discovery (monument of location), at which this Notice of Location is posted, together with 300 feet on each side of the monument of location and center line of the Claim. The general course of the lode or vein is from north to the south direction.

General Location Description: This claim lies in the Beowawe Mining District located approximately 5 miles Southeast of Beowawe, located in Eureka County, Nevada. The claim occurs in Township 30 Range 48E SW Corner of Section 36, East of the Mount Diablo Meridian.

SIGNATURE OF LOC. OR:


By: John Gardiner - (Claimant)

BOOK 340 PAGE 316
OFFICIAL RECORDS
RECORDED AT THE REQUEST OF
John Gardiner
01 MAR -9 PM 4:27

EUREKA COUNTY NEVADA
M.N. REBALEATI, RECORDER
FILE NO. 176209
FEES 11.50

BOOK 340 PAGE 316

176210

Certificate of Location Lode Mining Claim

TO ALL WHOM IT MAY CONCERN

The undersigned hereby certifies that he has caused to be located the Huge No. 290 Lode Mining Claim in Eureka County, Nevada, on the 10TH DAY OF JANUARY, 2001.

Name and mailing address locator:

John Gardiner
14247 West Iliff Avenue,
Lakewood, Co. 80228-5421

The Claims Corners have the following markings:



	Locn	Markings	Description
No. 1:	Corner	SW Corner Huge No. <u>290</u> Claim	1 1/2" x 1 1/2" wooden post
No. 2:	Corner	SE Corner Huge No. <u>290</u> Claim	1 1/2" x 1 1/2" wooden post
No. 3:	Corner	NE Corner Huge No. <u>290</u> Claim	1 1/2" x 1 1/2" wooden post
No. 4:	Corner	NW Corner Huge No. <u>290</u> Claim	1 1/2" x 1 1/2" wooden post

* - Metal tags used to mark posts. The work of location consisted of making a claim map as provided in NRS 517.040

The Claim is approximately 1,500 feet long and 600 feet wide such that 1,450 feet are claimed in a north direction and 50 feet are claimed in a south direction from the point of discovery (monument of location), at which this Notice of Location is posted, together with 300 feet on each side of the monument of location and center line of the Claim. The general course of the lode or vein is from north to the south direction.

General Location description: This claim lies in the Beowawe Mining District located approximately 5 miles Southeast of Beowawe, located in Eureka County, Nevada. The claim occurs in Township 30N Range 48E SW Corner of Section 36, East of the Mount Diablo Meridian.

SIGNATURE OF LOCATOR:



By John Gardiner - (Claimant)

BOOK 340 PAGE 317
OFFICIAL RECORDS
RECORDED AT THE REQUEST OF
John Gardiner
01 MAR -9 PM 4:28

EUREKA COUNTY NEVADA
M.N. REBALEATI, RECORDER
FILE NO. _____ FEES 11.50

BOOK 340 PAGE 317

176210

176211

Certificate of Location Lode Mining Claim

TO ALL WHOM IT MAY CONCERN

The undersigned hereby certifies that he has caused to be located the Huge No. 29 Lode Mining Claim in Eureka County, Nevada, on the 10TH OF JANUARY, 2001.
Day

Name and mailing address locator:

John Gardiner
14247 West Iliff Avenue,
Lakewood, Co. 80228-5421

The Claims Corners have the following markings:

No.	Location	Markings	Description
No. 1:	SW Corner	SW Corner Huge No. <u>29</u> Claim	1 1/2" x 1 1/2" wooden post
No. 2:	SE Corner	SE Corner Huge No. <u>29</u> Claim	1 1/2" x 1 1/2" wooden post
No. 3:	NE Corner	NE Corner Huge No. <u>29</u> Claim	1 1/2" x 1 1/2" wooden post
No. 4:	NW Corner	NW Corner Huge No. <u>29</u> Claim	1 1/2" x 1 1/2" wooden post

* - Metal tags used to mark posts. The work of location consisted of making a claim map as provided in NRS 517.040

The Claim is approximately 1,500 feet long and 600 feet wide such that 1,450 feet are claimed in a north direction and 50 feet are claimed in a south direction from the point of discovery (monument of location), at which this Notice of Location is posted, together with 300 feet on each side of the monument of location and center line of the Claim. The general course of the lode or vein is from north to the south direction.

General Location Description: This claim lies in the Beowawe Mining District located approximately 5 miles Southeast of Beowawe, located in Eureka County, Nevada. The claim occurs in Township 30 Range 40E ~~36~~ Corner of Section 36, East of the Mount Diablo Meridian.
SW

SIGNATURE OF LOCATOR:

John Gardiner
By: John Gardiner - (Claimant)

BOOK 340 PAGE 318
OFFICIAL RECORDS
RECORDED AT THE REQUEST OF
John Gardiner
01 MAR -9 PM 4:28

EUREKA COUNTY NEVADA
M.N. REBALEATI, RECORDER
FILE NO. FEES 11.50

176211

BOOK 340 PAGE 318

176212

Certificate of Location Lode Mining Claim

TO ALL WHOM IT MAY CONCERN

The undersigned hereby certifies that he has caused to be located the Huge No. 292 Lode Mining Claim in Eureka County, Nevada, on the TENTH DAY OF JANUARY, 2001.

Name and mailing address locator:

John Gardiner
14247 West Iliff Avenue,
Lakewood, Co. 80228-5421

The Claims Corners have the following markings:

	Locn	Markings	Description
No. 1:	Corner	SW Corner Huge No. <u>292</u> Claim	1 1/2" x 1 1/2" wooden post
No. 2:	Corner	SE Corner Huge No. <u>292</u> Claim	1 1/2" x 1 1/2" wooden post
No. 3:	Corner	NE Corner Huge No. <u>292</u> Claim	1 1/2" x 1 1/2" wooden post
No. 4:	Corner	NW Corner Huge No. <u>292</u> Claim	1 1/2" x 1 1/2" wooden post

* - Metal tags used to mark posts. The work of location consisted of making a claim map as provided in NRS 517.040

The Claim is approximately 1,500 feet long and 600 feet wide such that 1,450 feet are claimed in a north direction and 50 feet are claimed in a south direction from the point of discovery (monument of location), at which this Notice of Location is posted, together with 300 feet on each side of the monument of location and center line of the Claim. The general course of the lode or vein is from north to the south direction.

General Location description: This claim lies in the Beowawe Mining District located approximately 5 miles Southeast of Beowawe, located in Eureka County, Nevada. The claim occurs in Township 3N Range 4E ~~3E~~ Corner of Section 36 East of the Mount Diablo Meridian.

SIGNATURE OF LOCATOR:

John Gardiner

By: John Gardiner - (Claimant)

BOOK 340 PAGE 319
OFFICIAL RECORDS
RECORDED AT THE REQUEST OF
John Gardiner
01 MAR -9 PM 4:28

EUREKA COUNTY NEVADA
M.N. REBALCATTI, RECORDER
FILE NO. 50
FEES 11

176213

Certificate of Location Lode Mining Claim

TO ALL WHOM IT MAY CONCERN

The undersigned hereby certifies that he has caused to be located the Huge No. 293 Lode Mining Claim in Eureka County, Nevada, on the 10TH DAY OF JANUARY, 2001.

Name and mailing address locator:

John Gardiner
14247 West Iliff Avenue,
Lakewood, Co. 80228-5421

The Claims Corners have the following markings:

<i>Locn</i>	<i>Markings</i>	<i>Description</i>
No. 1:	Corner	SW Corner Huge No. <u>293</u> Claim
No. 2:	Corner	SE Corner Huge No. <u>293</u> Claim
No. 3:	Corner	NE Corner Huge No. <u>293</u> Claim
No. 4:	Corner	NW Corner Huge No. <u>293</u> Claim

* - Metal tags used to mark posts. The work of location consisted of making a claim map as provided in NRS 517.040

The Claim is approximately 1,500 feet long and 600 feet wide such that 1,450 feet are claimed in a north direction and 50 feet are claimed in a south direction from the point of discovery (monument of location), at which this Notice of Location is posted, together with 300 feet on each side of the monument of location and center line of the Claim. The general course of the lode or vein is from north to the south direction.

General Location description: This claim lies in the Beowawe Mining District located approximately 5 miles Southeast of Beowawe, located in Eureka County, Nevada. The claim occurs in Township 20N Range 10E SE Corner of Section 36, East of the Mount Diablo Meridian.

SIGNATURE OF LOCATOR:

By: John Gardiner
John Gardiner - (Claimant)

BOOK 340 PAGE 320
OFFICIAL RECORDS
RECORDED AT THE REQUEST OF
John Gardiner
01 MAR -9 PM 4:28
EUREKA COUNTY NEVADA
M.N. REBALEATI, RECORDER
FILE NO. 11.50

BOOK 340 PAGE 320

176213

**Certificate of Location
Lode Mining Claim**

176214

TO ALL WHOM IT M. CONCERN

The undersigned hereby cifies that he has caused to be located the Huge No. 294 Lode Mining Claim in Eureka County, vada, on the 10th DAY OF JANUARY, 2001.

Name and mailing address locator:

John Gardiner
14247 West Iliff Avenue,
Lakewood, Co. 80228-5421

The Claims Corners havee following markings:



<i>Locn</i>		<i>Markings</i>	<i>Description</i>
No. 1:	Corner	SW Corner Huge No. <u>294</u> Claim	1 1/2" x 1 1/2" wooden post
No. 2:	Corner	SE Corner Huge No. <u>294</u> Claim	1 1/2" x 1 1/2" wooden post
No. 3:	Corner	NE Corner Huge No. <u>294</u> Claim	1 1/2" x 1 1/2" wooden post
No. 4:	Corner	NW Corner Huge No. <u>294</u> Claim	1 1/2" x 1 1/2" wooden post

* - Metal tags used to mark posts. The work of location consisted of making a claim map as provided in NRS 517.040

The Claim is appximately 1,500 feet long and 600 feet wide such that 1,450 feet are claimed in a north direct and 50 feet are claimed in a south direction from the point of discovery (monument olocation), at which this Notice of Location is posted, together with 300 feet on each side of the nument of location and center line of the Claim. The general course of the lode or vein is from : north to the south direction.

General Locatio>Description: This claim lies in the Beowawe Mining District located approximately 5 miles Stheast of Beowawe, located in Eureka County, Nevada. The claim occurs in Township 30N Range 40E SE Corner of Section 36, East of the Mount Diablo Meridian.

SIGNATURE OF LOC'OR:



By: John Gardiner - (Claimant)

BOOK 340 PAGE 321
OFFICIAL RECORDS
RECORDED AT THE REQUEST OF
John Gardiner
01 MAR -9 PM 4: 28

EUREKA COUNTY NEVADA
M.N. REBALEATI, RECORDER
FILE NO. FEES 11.50

BOOK 340 PAGE 321

176214

176215

Certificate of Location Lode Mining Claim

TO ALL WHOM IT MAY CONCERN

The undersigned hereby certifies that he has caused to be located the Huge No. 295 Lode Mining Claim in Eureka County, Nevada, on the 10TH Day of JANUARY, 2001.

Name and mailing address of locator:

John Gardiner
14247 West Iliff Avenue,
Lakewood, Co. 80228-5421

The Claims Corners have the following markings:

	<i>Locn</i>	<i>Markings</i>	<i>Description</i>
No. 1:	Corner	SW Corner Huge No. <u>295</u> Claim	1 1/2" x 1 1/2" wooden post
No. 2:	Corner	SE Corner Huge No. <u>295</u> Claim	1 1/2" x 1 1/2" wooden post
No. 3:	Corner	NE Corner Huge No. <u>295</u> Claim	1 1/2" x 1 1/2" wooden post
No. 4:	Corner	NW Corner Huge No. <u>295</u> Claim	1 1/2" x 1 1/2" wooden post

* - Metal tags used to mark posts. The work of location consisted of making a claim map as provided in NRS 517.040

The Claim is approximately 1,500 feet long and 600 feet wide such that 1,450 feet are claimed in a north direction and 50 feet are claimed in a south direction from the point of discovery (monument location), at which this Notice of Location is posted, together with 300 feet on each side of the monument of location and center line of the Claim. The general course of the lode or vein is from north to the south direction.

General Location description: This claim lies in the Beowawe Mining District located approximately 5 miles Southeast of Beowawe, located in Eureka County, Nevada. The claim occurs in Township 30N Range 48E SE Corner of Section 36, East of the Mount Diablo Meridian.

SIGNATURE OF LOCATOR:

John Gardiner

By: John Gardiner - (Claimant)

BOOK 340 PAGE 322
OFFICIAL RECORDS
RECORDED AT THE REQUEST OF
John Gardiner
01 MAR -9 PM 4:28

EUREKA COUNTY NEVADA
M.N. REBALEATI, RECORDER
FILE NO. FEES 11.50

176215

BOOK 340 PAGE 322

Certificate of Location
Lode Mining Claim

176216

TO ALL WHOM IT M. CONCERN

The undersigned hereby cifies that he has caused to be located the Huge No. 296 Lode Mining Claim in Eureka County, vada, on the: 10TH DAY OF JANUARY, 2001.

Name and mailing address locator:

John Gardiner
14247 West Iliff Avenue,
Lakewood, Co. 80228-5421

The Claims Corners havee following markings:


<i>Loon</i>		<i>Markings</i>	<i>Description</i>
No. 1:	Corner	SW Corner Huge No <u>296</u> Claim	1 1/2" x 1 1/2" wooden post
No. 2:	Corner	SE Corner Huge No <u>296</u> Claim	1 1/2" x 1 1/2" wooden post
No. 3:	Corner	NE Corner Huge No <u>296</u> Claim	1 1/2" x 1 1/2" wooden post
No. 4:	Corner	NW Corner Huge No <u>296</u> Claim	1 1/2" x 1 1/2" wooden post

* - Metal tags used to mark posts. The work of location consisted of making a claim map as provided in NRS 517.040

The Claim is appximately 1,500 feet long and 600 feet wide such that 1,450 feet are claimed in a north directn and 50 feet are claimed in a south direction from the point of discovery (monument location), at which this Notice of Location is posted, together with 300 feet on each side of the nument of location and center line of the Claim. The general course of the lode or vein is from north to the south direction.

General LocaticDescription: This claim lies in the Beowawe Mining District located approximately 5 miles Stheast of Beowawe, located in Eureka County, Nevada. The claim occurs in Township 3 Range 4E SE Corner of Section 36, East of the Mount Diablo Meridian.

SIGNATURE OF LOCATOR:


By John Gardiner - (Claimant)

BOOK 340 PAGE 323
OFFICIAL RECORDS
RECORDED AT THE REQUEST OF
John Gardiner
01 MAR -9 PM 4:28

EUREKA COUNTY NEVADA
M.N. REBALEATI, RECORDER
FILE NO. FEES 11.50

BOOK 340 PAGE 323

176216

176217

Certificate of Location Lode Mining Claim

TO ALL WHOM IT MAY CONCERN

The undersigned hereby certifies that he has caused to be located the Huge No. 297 Lode Mining Claim in Eureka County, Nevada, on the 10TH DAY OF JANUARY, 2001.

Name and mailing address locator:

John Gardiner
14247 West Iliff Avenue,
Lakewood, Co. 80228-5421

The Claims Corners have the following markings:

	Locn	Markings	Description
No. 1:	Corner	SW Corner Huge No. <u>297</u> Claim	1 1/2" x 1 1/2" wooden post
No. 2:	Corner	SE Corner Huge No. <u>297</u> Claim	1 1/2" x 1 1/2" wooden post
No. 3:	Corner	NE Corner Huge No. <u>297</u> Claim	1 1/2" x 1 1/2" wooden post
No. 4:	Corner	NW Corner Huge No. <u>297</u> Claim	1 1/2" x 1 1/2" wooden post

* - Metal tags used to mark posts. The work of location consisted of making a claim map as provided in NRS 517.040

The Claim is approximately 1,500 feet long and 600 feet wide such that 1,450 feet are claimed in a north direction and 50 feet are claimed in a south direction from the point of discovery (monument location), at which this Notice of Location is posted, together with 300 feet on each side of the monument of location and center line of the Claim. The general course of the lode or vein is from north to the south direction.

General Location description: This claim lies in the Beowawe Mining District located approximately 5 miles Southeast of Beowawe, located in Eureka County, Nevada. The claim occurs in Township 36N, Range 48E, SE Corner of Section 36 East of the Mount Diablo Meridian.

SIGNATURE OF LOCATOR:

John Gardiner

By: John Gardiner - (Claimant)

BOOK 340 PAGE 324
OFFICIAL RECORDS
RECORDED AT THE REQUEST OF
John Gardiner
01 MAR -9 PM 4:29

EUREKA COUNTY NEVADA
M.N. REBALEATI, RECORDER
FILE NO. FEES 11.50

BOOK 340 PAGE 324

176217

176218

Certificate of Location Lode Mining Claim

TO ALL WHOM IT MAY CONCERN

The undersigned hereby certifies that he has caused to be located the Huge No. 298 Lode Mining Claim in Eureka County, Nevada, on the 10TH DAY OF JANUARY, 2001.

Name and mailing address locator:

John Gardiner
14247 West Iliff Avenue,
Lakewood, Co. 80228-5421

The Claims Corners have the following markings:


	Location	Markings	Description
No. 1:	Corner	SW Corner Huge No. <u>298</u> Claim	1 1/2" x 1 1/2" wooden post
No. 2:	Corner	SE Corner Huge No. <u>298</u> Claim	1 1/2" x 1 1/2" wooden post
No. 3:	Corner	NE Corner Huge No. <u>298</u> Claim	1 1/2" x 1 1/2" wooden post
No. 4:	Corner	NW Corner Huge No. <u>298</u> Claim	1 1/2" x 1 1/2" wooden post

* - Metal tags used to mark posts. The work of location consisted of making a claim map as provided in NRS 517.040

The Claim is approximately 1,500 feet long and 600 feet wide such that 1,450 feet are claimed in a north direction and 50 feet are claimed in a south direction from the point of discovery (monument location), at which this Notice of Location is posted, together with 300 feet on each side of the monument of location and center line of the Claim. The general course of the lode or vein is from north to the south direction.

General Location Description: This claim lies in the Beowawe Mining District located approximately 5 miles Southeast of Beowawe, located in Eureka County, Nevada. The claim occurs in Township 30N Range 40E SW Corner of Section 36, East of the Mount Diablo Meridian.

SIGNATURE OF LOCATOR:


By: John Gardiner - (Claimant)

BOOK 340 PAGE 325
OFFICIAL RECORDS
RECORDED AT THE REQUEST OF
John Gardiner
01 MAR -9 PM 4:29
EUREKA COUNTY NEVADA
M.N. REBALEATI, RECORDER
FILE NO. FEES 11.50

BOOK 340 PAGE 325

176218

176219

**Certificate of Location
Lode Mining Claim**

TO ALL WHOM IT MAY CONCERN

The undersigned hereby certifies that he has caused to be located the Huge No. 299 Lode Mining Claim in Eureka County, Nevada, on the 10TH DAY OF JANUARY, 2001.

Name and mailing address of locator:

John Gardiner
14247 West Iliff Avenue,
Lakewood, Co. 80228-5421

The Claims Corners have the following markings:

	<i>Locn</i>	<i>Markings</i>	<i>Description</i>
No. 1:	Corner	SW Corner Huge No. <u>299</u> Claim	1 1/2" x 1 1/2" wooden post
No. 2:	Corner	SE Corner Huge No. <u>299</u> Claim	1 1/2" x 1 1/2" wooden post
No. 3:	Corner	NE Corner Huge No. <u>299</u> Claim	1 1/2" x 1 1/2" wooden post
No. 4:	Corner	NW Corner Huge No. <u>299</u> Claim	1 1/2" x 1 1/2" wooden post

* - Metal tags used to mark posts. The work of location consisted of making a claim map as provided in NRS 517.040

The Claim is approximately 1,500 feet long and 600 feet wide such that 1,450 feet are claimed in a north direction and 50 feet are claimed in a south direction from the point of discovery (monument location), at which this Notice of Location is posted, together with 300 feet on each side of the monument of location and center line of the Claim. The general course of the lode or vein is from north to the south direction.

General Location description: This claim lies in the Beowawe Mining District located approximately 5 miles Southeast of Beowawe, located in Eureka County, Nevada. The claim occurs in Township 30 Range 40E Corner of Section 36, East of the Mount Diablo Meridian.

SIGNATURE OF LOCATOR:

By: John Gardiner - (Claimant)

BOOK 340 PAGE 326
OFFICIAL RECORDS
RECORDED AT THE REQUEST OF
John Gardiner
01 MAR -9 PM 4:29

EUREKA COUNTY NEVADA
M.N. REBALEATI, RECORDER
FILE NO. FEES 11.00

176219

BOOK 340 PAGE 326

176220

Certificate of Location
Lode Mining Claim

TO ALL WHOM IT MAY CONCERN

The undersigned hereby certifies that he has caused to be located the Huge No. 300 Lode Mining Claim in Eureka County, Nevada, on the 10TH DAY OF JANUARY, 2001.

Name and mailing address of locator:

John Gardiner
14247 West Iliff Avenue,
Lakewood, Co. 80228-5421

The Claims Corners have the following markings:

	Locn	Markings	Description
No. 1:	Corner	SW Corner Huge No. <u>300</u> Claim	1 1/2" x 1 1/2" wooden post
No. 2:	Corner	SE Corner Huge No. <u>300</u> Claim	1 1/2" x 1 1/2" wooden post
No. 3:	Corner	NE Corner Huge No. <u>300</u> Claim	1 1/2" x 1 1/2" wooden post
No. 4:	Corner	NW Corner Huge No. <u>300</u> Claim	1 1/2" x 1 1/2" wooden post

* - Metal tags used to mark posts. The work of location consisted of making a claim map as provided in NRS 517.040

The Claim is approximately 1,500 feet long and 600 feet wide such that 1,450 feet are claimed in a north direction and 50 feet are claimed in a south direction from the point of discovery (monument location), at which this Notice of Location is posted, together with 300 feet on each side of the monument of location and center line of the Claim. The general course of the lode or vein is from north to the south direction.

General Location Description: This claim lies in the Beowawe Mining District located approximately 5 miles Southeast of Beowawe, located in Eureka County, Nevada. The claim occurs in Township 30N Range 4E SW Corner of Section 36 East of the Mount Diablo Meridian.

SIGNATURE OF LOCATOR:

By John Gardiner
John Gardiner - (Claimant)

BOOK 340 PAGE 327
OFFICIAL RECORDS
RECORDED AT THE REQUEST OF
John Gardiner
01 MAR -9 PM 4:30

EUREKA COUNTY NEVADA
M.N. REBALEATI, RECORDER
FILE NO. FEES 11.50

176220

BOOK 340 PAGE 327

176221

Certificate of Location
Lode Mining Claim

TO ALL WHOM IT MAY CONCERN

The undersigned hereby certifies that he has caused to be located the Huge No. 30 Lode Mining Claim in Eureka County, Nevada, on the 10TH DAY OF JANUARY, 2001.

Name and mailing address of locator:

John Gardiner
14247 West Iliff Avenue,
Lakewood, Co. 80228-5421

The Claims Corners have the following markings:

	Locn	Markings	Description
No. 1:	Corner	SW Corner Huge No. <u>30</u> Claim	1 1/2" x 1 1/2" wooden post
No. 2:	Corner	SE Corner Huge No. <u>30</u> Claim	1 1/2" x 1 1/2" wooden post
No. 3:	Corner	NE Corner Huge No. <u>30</u> Claim	1 1/2" x 1 1/2" wooden post
No. 4:	Corner	NW Corner Huge No. <u>30</u> Claim	1 1/2" x 1 1/2" wooden post

* - Metal tags used to mark posts. The work of location consisted of making a claim map as provided in NRS 517.040

The Claim is approximately 1,500 feet long and 600 feet wide such that 1,450 feet are claimed in a north direction and 50 feet are claimed in a south direction from the point of discovery (monument location), at which this Notice of Location is posted, together with 300 feet on each side of the monument of location and center line of the Claim. The general course of the lode or vein is from north to the south direction.

General Location Description: This claim lies in the Beowawe Mining District located approximately 5 miles Southeast of Beowawe, located in Eureka County, Nevada. The claim occurs in Township 36 Range 45 SW Corner of Section 36 East of the Mount Diablo Meridian.

SIGNATURE OF LOCATOR:

By: John Gardiner
John Gardiner - (Claimant)

BOOK 340 PAGE 328
OFFICIAL RECORDS
RECORDED AT THE REQUEST OF
John Gardiner
01 MAR -9 PM 4:30

EUREKA COUNTY NEVADA
M.N. REBALEATI, RECORDER
FILE NO. FEES 11.50

BOOK 340 PAGE 328

176221

176222

Certificate of Location
Lode Mining Claim

TO ALL WHOM IT MAY CONCERN

The undersigned hereby certifies that he has caused to be located the Huge No. 302 Lode Mining Claim in Eureka County, Nevada, on the 10TH DAY OF JANUARY, 2001.

Name and mailing address locator:

John Gardiner
14247 West Iliff Avenue,
Lakewood, Co. 80228-5421

The Claims Corners have the following markings:

	Locn	Markings	Description
No. 1:	SW Corner	SW Corner Huge No. <u>302</u> Claim	1 1/2" x 1 1/2" wooden post
No. 2:	SE Corner	SE Corner Huge No. <u>302</u> Claim	1 1/2" x 1 1/2" wooden post
No. 3:	NE Corner	NE Corner Huge No. <u>302</u> Claim	1 1/2" x 1 1/2" wooden post
No. 4:	NW Corner	NW Corner Huge No. <u>302</u> Claim	1 1/2" x 1 1/2" wooden post

* - Metal tags used to mark posts. The work of location consisted of making a claim map as provided in NRS 517.040

The Claim is approximately 1,500 feet long and 600 feet wide such that 1,450 feet are claimed in a north direction and 50 feet are claimed in a south direction from the point of discovery (monument location), at which this Notice of Location is posted, together with 300 feet on each side of the monument of location and center line of the Claim. The general course of the lode or vein is from north to the south direction.

General Location Description: This claim lies in the Beowawe Mining District located approximately 5 miles Southeast of Beowawe, located in Eureka County, Nevada. The claim occurs in Township 30N Range 10E SE Corner of Section 36 East of the Mount Diablo Meridian.

SIGNATURE OF LOCATOR:

By: John Gardiner
John Gardiner - (Claimant)

BOOK 340 PAGE 329
OFFICIAL RECORDS
RECORDED AT THE REQUEST OF
John Gardiner
01 MAR -9 PM 4:30

EUREKA COUNTY NEVADA
M.N. REBALEATI, RECORDER
FILE NO. FEES 11.00

BOOK 340 PAGE 329

176222

176223

**Certificate of Location
Lode Mining Claim**

TO ALL WHOM IT MAY CONCERN

The undersigned hereby certifies that he has caused to be located the Huge No. 303 Lode Mining Claim in Eureka County, Nevada, on the 10TH DAY OF JANUARY, 2001.

Name and mailing address of locator:

John Gardiner
14247 West Iliff Avenue,
Lakewood, Co. 80228-5421

The Claims Corners have the following markings:

	<i>Locn</i>	<i>Markings</i>	<i>Description</i>
No. 1:	Corner	SW Corner Huge No. <u>303</u> Claim	1 1/2" x 1 1/2" wooden post
No. 2:	Corner	SE Corner Huge No. <u>303</u> Claim	1 1/2" x 1 1/2" wooden post
No. 3:	Corner	NE Corner Huge No. <u>303</u> Claim	1 1/2" x 1 1/2" wooden post
No. 4:	Corner	NW Corner Huge No. <u>303</u> Claim	1 1/2" x 1 1/2" wooden post

* - Metal tags used to mark posts. The work of location consisted of making a claim map as provided in NRS 517.040

The Claim is approximately 1,500 feet long and 600 feet wide such that 1,450 feet are claimed in a north direction and 50 feet are claimed in a south direction from the point of discovery (monument location), at which this Notice of Location is posted, together with 300 feet on each side of the monument of location and center line of the Claim. The general course of the lode or vein is from north to the south direction.

General Location Description: This claim lies in the Beowawe Mining District located approximately 5 miles southeast of Beowawe, located in Eureka County, Nevada. The claim occurs in Township 3 Range 45 SE Corner of Section 36, East of the Mount Diablo Meridian.

SIGNATURE OF LOCATOR:

By: John Gardiner - (Claimant)

BOOK 340 PAGE 330
OFFICIAL RECORDS
RECORDED AT THE REQUEST OF
John Gardiner
01 MAR -9 PM 4:30

EUREKA COUNTY NEVADA
M.N. REBALEATI, RECORDER
FILE NO. FEES \$11.50

BOOK 340 PAGE 330

176223

176224

**Certificate of Location
Lode Mining Claim**

TO ALL WHOM IT MAY CONCERN

The undersigned hereby certifies that he has caused to be located the Huge No. 304 Lode Mining Claim in Eureka County, Nevada, on the 10TH DAY OF JANUARY, 2001

Name and mailing address locator:

John Gardiner
14247 West Iliff Avenue,
Lakewood, Co. 80228-5421

The Claims Corners have the following markings:


	Locs	Markings	Description
No. 1:	Corner	SW Corner Huge No. <u>304</u> Claim	1 1/2" x 1 1/2" wooden post
No. 2:	Corner	SE Corner Huge No. <u>304</u> Claim	1 1/2" x 1 1/2" wooden post
No. 3:	Corner	NE Corner Huge No. <u>304</u> Claim	1 1/2" x 1 1/2" wooden post
No. 4:	Corner	NW Corner Huge No. <u>304</u> Claim	1 1/2" x 1 1/2" wooden post

* - Metal tags used to mark posts. The work of location consisted of making a claim map as provided in NRS 517.040

The Claim is approximately 1,500 feet long and 600 feet wide such that 1,450 feet are claimed in a north direction and 50 feet are claimed in a south direction from the point of discovery (monument location), at which this Notice of Location is posted, together with 300 feet on each side of the monument of location and center line of the Claim. The general course of the lode or vein is from north to the south direction.

General Location Description: This claim lies in the Beowawe Mining District located approximately 5 miles Southeast of Beowawe, located in Eureka County, Nevada. The claim occurs in Township 30N Range 49E SE Corner of Section 36, East of the Mount Diablo Meridian.

SIGNATURE OF LOCATOR:


By: John Gardiner - (Claimant)

BOOK 340 PAGE 331
OFFICIAL RECORDS
RECORDED AT THE REQUEST OF
John Gardiner
01 MAR -9 PM 4:30

EUREKA COUNTY NEVADA
M.N. REBALEATI, RECORDER
FILE NO. FEES 11.50

BOOK 340 PAGE 331

176224

176225

Certificate of Location
Lode Mining Claim

TO ALL WHOM IT MAY CONCERN

The undersigned hereby certifies that he has caused to be located the Huge No. 305 Lode Mining Claim in Eureka County, Nevada, on the 10TH Day of JANUARY, 2001.

Name and mailing address locator:

John Gardiner
14247 West Iliff Avenue,
Lakewood, Co. 80228-5421

The Claims Corners have the following markings:

	Loca	Markings	Description
No. 1:	Corner	SW Corner Huge No. <u>305</u> Claim	1 1/2" x 1 1/2" wooden post
No. 2:	Corner	SE Corner Huge No. <u>305</u> Claim	1 1/2" x 1 1/2" wooden post
No. 3:	Corner	NE Corner Huge No. <u>305</u> Claim	1 1/2" x 1 1/2" wooden post
No. 4:	Corner	NW Corner Huge No. <u>305</u> Claim	1 1/2" x 1 1/2" wooden post

* - Metal tags used to mark posts. The work of location consisted of making a claim map as provided in NRS 517.040

The Claim is approximately 1,500 feet long and 600 feet wide such that 1,450 feet are claimed in a north direction and 50 feet are claimed in a south direction from the point of discovery (monument location), at which this Notice of Location is posted, together with 300 feet on each side of the monument of location and center line of the Claim. The general course of the lode or vein is from north to the south direction.

General Location Description: This claim lies in the Beowawe Mining District located approximately 5 miles Southeast of Beowawe, located in Eureka County, Nevada. The claim occurs in Township 36, Range 10E, SE Corner of Section 36, East of the Mount Diablo Meridian.

SIGNATURE OF LOCATOR:

By: John Gardiner - (Claimant)

BOOK 340 PAGE 332

BOOK 340 PAGE 332
OFFICIAL RECORDS
RECORDED AT THE REQUEST OF
John Gardiner
01 MAR -9 PM 4:30

EUREKA COUNTY NEVADA
M.N. REBALEATI, RECORDER
FILE NO. 176225
FEES 11.50

176225

176226

Certificate of Location
Lode Mining Claim

TO ALL WHOM IT MAY CONCERN

The undersigned hereby certifies that he has caused to be located the Huge No. 306 Lode Mining Claim in Eureka County, Nevada, on the: 10TH DAY OF JANUARY, 2001.

Name and mailing address locator:

John Gardiner
14247 West Iliff Avenue,
Lakewood, Co. 80228-5421

The Claims Corners have the following markings:

	Locs	Markings	Description
No. 1:	SW Corner	SW Corner Huge No. <u>306</u> Claim	1 1/2" x 1 1/2" wooden post
No. 2:	SE Corner	SE Corner Huge No. <u>306</u> Claim	1 1/2" x 1 1/2" wooden post
No. 3:	NE Corner	NE Corner Huge No. <u>306</u> Claim	1 1/2" x 1 1/2" wooden post
No. 4:	NW Corner	NW Corner Huge No. <u>306</u> Claim	1 1/2" x 1 1/2" wooden post

* - Metal tags used to mark posts. The work of location consisted of making a claim map as provided in NRS 517.040

The Claim is approximately 1,500 feet long and 600 feet wide such that 1,450 feet are claimed in a north direction and 50 feet are claimed in a south direction from the point of discovery (monument location), at which this Notice of Location is posted, together with 300 feet on each side of the monument of location and center line of the Claim. The general course of the lode or vein is from north to the south direction.

General Location/Description: This claim lies in the Beowawe Mining District located approximately 5 miles Southeast of Beowawe, located in Eureka County, Nevada. The claim occurs in Township 36N Range 40E SE Corner of Section 36 East of the Mount Diablo Meridian.

SIGNATURE OF LOCATOR:

John Gardiner

By: John Gardiner - (Claimant)

BOOK 340 PAGE 333

BOOK 340 PAGE 333
OFFICIAL RECORDS
RECORDED AT THE REQUEST OF
John Gardiner
01 MAR -9 PM 4:30

EUREKA COUNTY NEVADA
M.N. REBALEATI, RECORDER
FILE NO. 176226 FEES 11.50

176227

**Certificate of Location
Lode Mining Claim**

TO ALL WHOM IT MA CONCERN

The undersigned hereby declares that he has caused to be located the Huge No. 307 Lode Mining Claim in Eureka County, Nevada, on the 10TH DAY OF JANUARY, 2001.

Name and mailing address locator:

John Gardiner
14247 West Iliff Avenue,
Lakewood, Co. 80228-5421

The Claims Corners have the following markings:


	Locs	Markings	Description
No. 1:	SW Corner	SW Corner Huge No. <u>307</u> Claim	1 1/2" x 1 1/2" wooden post
No. 2:	SE Corner	SE Corner Huge No. <u>307</u> Claim	1 1/2" x 1 1/2" wooden post
No. 3:	NE Corner	NE Corner Huge No. <u>307</u> Claim	1 1/2" x 1 1/2" wooden post
No. 4:	NW Corner	NW Corner Huge No. <u>307</u> Claim	1 1/2" x 1 1/2" wooden post

* - Metal tags used to mark posts. The work of location consisted of making a claim map as provided in NRS 517.040

The Claim is approximately 1,500 feet long and 600 feet wide such that 1,450 feet are claimed in a north direction and 50 feet are claimed in a south direction from the point of discovery (monument of location), at which this Notice of Location is posted, together with 300 feet on each side of the monument of location and center line of the Claim. The general course of the lode or vein is from north to the south direction.

General Location description: This claim lies in the Beowawe Mining District located approximately 5 miles Southeast of Beowawe, located in Eureka County, Nevada. The claim occurs in Township 36N Range 48E W Corner of Section 36, East of the Mount Diablo Meridian.

SIGNATURE OF LOCATOR:


By: John Gardiner - (Claimant)

BOOK 340 PAGE 334
OFFICIAL RECORDS
RECORDED AT THE REQUEST OF
John Gardiner
01 MAR -9 PM 4:30

EUREKA COUNTY NEVADA
M.N. REBALEATI, RECORDER
FILE NO. 176227 FEES 11.50

BOOK 340 PAGE 334

176228

Certificate of Location
Lode Mining Claim

TO ALL WHOM IT MAY CONCERN

The undersigned hereby ceies that he has caused to be located the Huge No. 308 Lode Mining Claim in Eureka County, Nada, on the 10TH DAY OF JANUARY, 2001.

Name and mailing address locator:

John Gardiner
14247 West Iliff Avenue,
Lakewood, Co. 80228-5421

The Claims Corners have following markings:


	Loca	Markings	Description
No. 1:	Corner	SW Corner Huge No. <u>308</u> Claim	1 1/2" x 1 1/2" wooden post
No. 2:	Corner	SE Corner Huge No. <u>308</u> Claim	1 1/2" x 1 1/2" wooden post
No. 3:	Corner	NE Corner Huge No. <u>308</u> Claim	1 1/2" x 1 1/2" wooden post
No. 4:	Corner	NW Corner Huge No. <u>308</u> Claim	1 1/2" x 1 1/2" wooden post

* - Metal tags used to mark posts. The work of location consisted of making a claim map as provided in NRS 517.040

The Claim is appximately 1,500 feet long and 600 feet wide such that 1,450 feet are claimed in a north directn and 50 feet are claimed in a south direction from the point of discovery (monument of location), at which this Notice of Location is posted, together with 300 feet on each side of the mument of location and center line of the Claim. The general course of the lode or vein is from : north to the south direction.

General Location Description: This claim lies in the Beowawe Mining District located approximately 5 miles Stheast of Beowawe, located in Eureka County, Nevada. The claim occurs in Township 30 Range 40E NW Corner of Section 30, East of the Mount Diablo Meridian.

SIGNATURE OF LOCATOR:


By John Gardiner - (Claimant)

BOOK 340 PAGE 335
OFFICIAL RECORDS
RECORDED AT THE REQUEST OF
John Gardiner
01 MAR -9 PM 4:30

EUREKA COUNTY NEVADA
M.N. REBALEATI, RECORDER
FILE NO. FEES 11 00

BOOK 340 PAGE 335

176228

176229

Certificate of Location Lode Mining Claim

TO ALL WHOM IT MAY CONCERN

The undersigned hereby certifies that he has caused to be located the Huge No. 309 Lode Mining Claim in Eureka County, Nevada, on the 10TH DAY OF JANUARY, 2001.

Name and mailing address locator:

John Gardiner
14247 West Iliff Avenue,
Lakewood, Co. 80228-5421

The Claims Corners have the following markings:

No.	Location	Markings	Description
No. 1:	SW Corner	SW Corner Huge No. <u>309</u> Claim	1 1/2" x 1 1/2" wooden post
No. 2:	SE Corner	SE Corner Huge No. <u>309</u> Claim	1 1/2" x 1 1/2" wooden post
No. 3:	NE Corner	NE Corner Huge No. <u>309</u> Claim	1 1/2" x 1 1/2" wooden post
No. 4:	NW Corner	NW Corner Huge No. <u>309</u> Claim	1 1/2" x 1 1/2" wooden post

* - Metal tags used to mark posts. The work of location consisted of making a claim map as provided in NRS 517.040

The Claim is approximately 1,500 feet long and 600 feet wide such that 1,450 feet are claimed in a north direction and 50 feet are claimed in a south direction from the point of discovery (monument location), at which this Notice of Location is posted, together with 300 feet on each side of the monument of location and center line of the Claim. The general course of the lode or vein is from north to the south direction.

General Location Description: This claim lies in the Beowawe Mining District located approximately 5 miles Southeast of Beowawe, located in Eureka County, Nevada. The claim occurs in Township 30 Range 40E 11W Corner of Section 36, East of the Mount Diablo Meridian.

SIGNATURE OF LOCATOR:

By: John Gardiner
John Gardiner - (Claimant)

BOOK 340 PAGE 336
OFFICIAL RECORDS
RECORDED AT THE REQUEST OF
John Gardiner
01 MAR -9 PM 4:31

EUREKA COUNTY NEVADA
M.N. REBALEATI, RECORDER
FILE NO. FEES 11.50

BOOK 340 PAGE 336

176229

176230

**Certificate of Location
Lode Mining Claim**

TO ALL WHOM IT MAY CONCERN

The undersigned hereby certifies that he has caused to be located the Huge No. 310 Lode Mining Claim in Eureka County, Nevada, on the 10TH DAY OF JANUARY, 2001.

Name and mailing address locator:

John Gardiner
14247 West Iliff Avenue,
Lakewood, Co. 80228-5421

The Claims Corners have the following markings:


	Locn	Markings	Description
No. 1:	Corner	SW Corner Huge No. <u>310</u> Claim	1 1/2" x 1 1/2" wooden post
No. 2:	Corner	SE Corner Huge No. <u>310</u> Claim	1 1/2" x 1 1/2" wooden post
No. 3:	Corner	NE Corner Huge No. <u>310</u> Claim	1 1/2" x 1 1/2" wooden post
No. 4:	Corner	NW Corner Huge No. <u>310</u> Claim	1 1/2" x 1 1/2" wooden post

* - Metal tags used to mark posts. The work of location consisted of making a claim map as provided in NRS 517.040

The Claim is approximately 1,500 feet long and 600 feet wide such that 1,450 feet are claimed in a north direction and 50 feet are claimed in a south direction from the point of discovery (monument location), at which this Notice of Location is posted, together with 300 feet on each side of the monument of location and center line of the Claim. The general course of the lode or vein is from north to the south direction.

General Location Description: This claim lies in the Beowawe Mining District located approximately 5 miles Southeast of Beowawe, located in Eureka County, Nevada. The claim occurs in Township 30 Range 49E NE Corner of Section 36, East of the Mount Diablo Meridian.

SIGNATURE OF LOCATOR:


By: John Gardiner - (Claimant)

BOOK 340 PAGE 337
OFFICIAL RECORDS
RECORDED AT THE REQUEST OF
John Gardiner
01 MAR -9 PM 4:31
EUREKA COUNTY NEVADA
M.N. REBALEATI, RECORDER
FILE NO. FEES 11.00

BOOK 340 PAGE 337

176230

176231

Certificate of Location
Lode Mining Claim

TO ALL WHOM IT MAY CONCERN

The undersigned hereby certifies that he has caused to be located the Huge No. 311 Lode Mining Claim in Eureka County, Nevada, on the 10TH DAY OF JANUARY, 2001.

Name and mailing address locator:

John Gardiner
14247 West Iliff Avenue,
Lakewood, Co. 80228-5421

The Claims Corners have the following markings:


	Locs	Markings	Description
No. 1:	SW Corner	SW Corner Huge No. <u>311</u> Claim	1 1/2" x 1 1/2" wooden post
No. 2:	SE Corner	SE Corner Huge No. <u>311</u> Claim	1 1/2" x 1 1/2" wooden post
No. 3:	NE Corner	NE Corner Huge No. <u>311</u> Claim	1 1/2" x 1 1/2" wooden post
No. 4:	NW Corner	NW Corner Huge No. <u>311</u> Claim	1 1/2" x 1 1/2" wooden post

* - Metal tags used to mark posts. The work of location consisted of making a claim map as provided in NRS 517.040

The Claim is approximately 1,500 feet long and 600 feet wide such that 1,450 feet are claimed in a north direction and 50 feet are claimed in a south direction from the point of discovery (monument location), at which this Notice of Location is posted, together with 300 feet on each side of the monument of location and center line of the Claim. The general course of the lode or vein is from north to the south direction.

General Location Description: This claim lies in the Beowawe Mining District located approximately 5 miles Southeast of Beowawe, located in Eureka County, Nevada. The claim occurs in Township 36N, Range 48E, NE Corner of Section 36, East of the Mount Diablo Meridian.

SIGNATURE OF LOCATOR:


By John Gardiner - (Claimant)

BOOK 340 PAGE 338
OFFICIAL RECORDS
RECORDED AT THE REQUEST OF
John Gardiner
01 MAR -9 PM 4:31

EUREKA COUNTY NEVADA
M.N. REBALEATI, RECORDER
FILE NO. 50
FEES 11

176231

BOOK 340 PAGE 338

176232

Certificate of Location
Lode Mining Claim

TO ALL WHOM IT MAY CONCERN

The undersigned hereby certifies that he has caused to be located the Huge No. 312 Lode Mining Claim in Eureka County, Nevada, on the 10TH DAY OF JANUARY, 2001.

Name and mailing address locator:

John Gardiner
14247 West Iliff Avenue,
Lakewood, Co. 80228-5421

The Claims Corners have the following markings:


	Locs	Markings	Description
No. 1:	Corner	SW Corner Huge No. <u>312</u> Claim	1 1/2" x 1 1/2" wooden post
No. 2:	Corner	SE Corner Huge No. <u>312</u> Claim	1 1/2" x 1 1/2" wooden post
No. 3:	Corner	NE Corner Huge No. <u>312</u> Claim	1 1/2" x 1 1/2" wooden post
No. 4:	Corner	NW Corner Huge No. <u>312</u> Claim	1 1/2" x 1 1/2" wooden post

* - Metal tags used to mark posts. The work of location consisted of making a claim map as provided in NRS 517.040

The Claim is approximately 1,500 feet long and 600 feet wide such that 1,450 feet are claimed in a north direction and 50 feet are claimed in a south direction from the point of discovery (monument location), at which this Notice of Location is posted, together with 300 feet on each side of the monument of location and center line of the Claim. The general course of the lode or vein is from north to the south direction.

General Location description: This claim lies in the Beowawe Mining District located approximately 5 miles Southeast of Beowawe, located in Eureka County, Nevada. The claim occurs in Township 36N Range 4E NE Corner of Section 36, East of the Mount Diablo Meridian.

SIGNATURE OF LOCATOR:


By John Gardiner - (Claimant)

BOOK 340 PAGE 339
OFFICIAL RECORDS
RECORDED AT THE REQUEST OF
John Gardiner
01 MAR -9 PH 4:31

EUREKA COUNTY NEVADA
M.N. REBALEATI, RECORDER
FILE NO. 176232 FEES 50

BOOK 340 PAGE 339

176232

176233
Certificate of Location
Lode Mining Claim

TO ALL WHOM IT MAY CONCERN

The undersigned hereby certifies that he has caused to be located the Huge No. 313 Lode Mining Claim in Eureka County, Nida, on the 10th Day of JANUARY, 2001.

Name and mailing address locator:

John Gardiner
14247 West Iliff Avenue,
Lakewood, Co. 80228-5421

The Claims Corners have the following markings:


	Loca	Markings	Description
No. 1:	SW Corner	SW Corner Huge No. <u>313</u> Claim	1 1/2" x 1 1/2" wooden post
No. 2:	SE Corner	SE Corner Huge No. <u>313</u> Claim	1 1/2" x 1 1/2" wooden post
No. 3:	NE Corner	NE Corner Huge No. <u>313</u> Claim	1 1/2" x 1 1/2" wooden post
No. 4:	NW Corner	NW Corner Huge No. <u>313</u> Claim	1 1/2" x 1 1/2" wooden post

* - Metal tags used to mark posts. The work of location consisted of making a claim map as provided in NRS 517.040

The Claim is approximately 1,500 feet long and 600 feet wide such that 1,450 feet are claimed in a north direction and 50 feet are claimed in a south direction from the point of discovery (monument location), at which this Notice of Location is posted, together with 300 feet on each side of the monument of location and center line of the Claim. The general course of the lode or vein is from north to the south direction.

General Location Description: This claim lies in the Beowawe Mining District located approximately 5 miles Southeast of Beowawe, located in Eureka County, Nevada. The claim occurs in Township 36N Range 48E NE Corner of Section 36, East of the Mount Diablo Meridian.

SIGNATURE OF LOCATOR:


By: John Gardiner - (Claimant)

BOOK 340 PAGE 340
OFFICIAL RECORDS
RECORDED AT THE REQUEST OF
John Gardiner
01 MAR -9 PM 4:31

EUREKA COUNTY NEVADA
M.N. REBALEATI, RECORDER
FILE NO. 50
FEES 11

BOOK 340 PAGE 340

176233

176234

**Certificate of Location
Lode Mining Claim**

TO ALL WHOM IT MAY CONCERN

The undersigned hereby certifies that he has caused to be located the Huge No. 314 Lode Mining Claim in Eureka County, Nevada, on the 10TH Day of JANUARY, 2001.

Name and mailing address locator:

John Gardiner
14247 West Iliff Avenue,
Lakewood, Co. 80228-5421

The Claims Corners have the following markings:

	Locs	Markings	Description
No. 1:	SW Corner	SW Corner Huge No. <u>314</u> Claim	1 1/2" x 1 1/2" wooden post
No. 2:	SE Corner	SE Corner Huge No. <u>314</u> Claim	1 1/2" x 1 1/2" wooden post
No. 3:	NE Corner	NE Corner Huge No. <u>314</u> Claim	1 1/2" x 1 1/2" wooden post
No. 4:	NW Corner	NW Corner Huge No. <u>314</u> Claim	1 1/2" x 1 1/2" wooden post

* - Metal tags used to mark posts. The work of location consisted of making a claim map as provided in NRS 517.040

The Claim is approximately 1,500 feet long and 600 feet wide such that 1,450 feet are claimed in a north direction and 50 feet are claimed in a south direction from the point of discovery (monument location), at which this Notice of Location is posted, together with 300 feet on each side of the monument of location and center line of the Claim. The general course of the lode or vein is from north to the south direction.

General Location Description: This claim lies in the Beowawe Mining District located approximately 5 miles Southeast of Beowawe, located in Eureka County, Nevada. The claim occurs in Township 36N Range 48E NE Corner of Section 36, East of the Mount Diablo Meridian.

SIGNATURE OF LOCATOR:

John Gardiner

By: John Gardiner - (Claimant)

BOOK 340 PAGE 341
OFFICIAL RECORDS
RECORDED AT THE REQUEST OF
John Gardiner
01 MAR -9 PM 4:31

EUREKA COUNTY NEVADA
M.N. REBALATI, RECORDER
FILE NO. FEES 11.50

BOOK 340 PAGE 341

176234

176235

Certificate of Location
Lode Mining Claim

TO ALL WHOM IT MA CONCERN

The undersigned hereby coies that he has caused to be located the Huge No. 315 Lode Mining Claim in Eureka County, Nada, on the 10TH DAY OF JANUARY, 2001.

Name and mailing address locator:

John Gardiner
14247 West Iliff Avenue,
Lakewood, Co. 80228-5421

The Claims Corners have following markings:

	Locs	Markings	Description
No. 1:	Corner	SW Corner Huge No. <u>315</u> Claim	1 1/2" x 1 1/2" wooden post
No. 2:	Corner	SE Corner Huge No. <u>315</u> Claim	1 1/2" x 1 1/2" wooden post
No. 3:	Corner	NE Corner Huge No. <u>315</u> Claim	1 1/2" x 1 1/2" wooden post
No. 4:	Corner	NW Corner Huge No. <u>315</u> Claim	1 1/2" x 1 1/2" wooden post

* - Metal tags used to mark posts. The work of location consisted of making a claim map as provided in NRS 517.040

The Claim is appximately 1,500 feet long and 600 feet wide such that 1,450 feet are claimed in a north directu and 50 feet are claimed in a south direction from the point of discovery (monument oication), at which this Notice of Location is posted, together with 300 feet on each side of the nument of location and center line of the Claim. The general course of the lode or vein is from : north to the south direction.

General Locatio)escription: This claim lies in the Beowawe Mining District located approximately 5 miles Stheast of Beowawe, located in Eureka County, Nevada. The claim occurs in Township 30 Range 48E NE Corner of Section 36, East of the Mount Diablo Meridian.

SIGNATURE OF LOCATOR:

By: John Gardiner - (Claimant)

BOOK 340 PAGE 342
OFFICIAL RECORDS
RECORDED AT THE REQUEST OF
John Gardiner
01 MAR -9 PM 4: 31

EUREKA COUNTY NEVADA
M.N. REBALEATI, RECORDER
FILE NO. 50
FEES 11

BOOK 340 PAGE 342

176235

176236

**Certificate of Location
Lode Mining Claim**

TO ALL WHOM IT MA CONCERN

The undersigned hereby certifies that he has caused to be located the Huge No. 316 Lode Mining Claim in Eureka County, Nevada, on the 10TH DAY OF JANUARY, 2001.

Name and mailing address locator:

John Gardiner
14247 West Iliff Avenue,
Lakewood, Co. 80228-5421

The Claims Corners have the following markings:

	Locn	Markings	Description
No. 1:	Corner	SW Corner Huge No. <u>316</u> Claim	1 1/2" x 1 1/2" wooden post
No. 2:	Corner	SE Corner Huge No. <u>316</u> Claim	1 1/2" x 1 1/2" wooden post
No. 3:	Corner	NE Corner Huge No. <u>316</u> Claim	1 1/2" x 1 1/2" wooden post
No. 4:	Corner	NW Corner Huge No. <u>316</u> Claim	1 1/2" x 1 1/2" wooden post

* - Metal tags used to mark posts. The work of location consisted of making a claim map as provided in NRS 517.040

The Claim is approximately 1,500 feet long and 600 feet wide such that 1,450 feet are claimed in a north direction and 50 feet are claimed in a south direction from the point of discovery (monument location), at which this Notice of Location is posted, together with 300 feet on each side of the monument of location and center line of the Claim. The general course of the lode or vein is from north to the south direction.

General Location Description: This claim lies in the Beowawe Mining District located approximately 5 miles Southeast of Beowawe, located in Eureka County, Nevada. The claim occurs in Township 34N Range 12E NE Corner of Section 36, East of the Mount Diablo Meridian.

SIGNATURE OF LOCATOR:

By: John Gardiner
John Gardiner - (Claimant)

BOOK 340 PAGE 343
OFFICIAL RECORDS
RECORDED AT THE REQUEST OF
John Gardiner
01 MAR -9 PM 4: 32

EUREKA COUNTY NEVADA
H.N. REBALEATI, RECORDER
FILE NO. FEES 11.50

176236

BOOK 340 PAGE 343

176237
Certificate of Location
Lode Mining Claim

TO ALL WHOM IT MAY CONCERN

The undersigned hereby certifies that he has caused to be located the Lode No. 317 Lode Mining Claim in Eureka County, Nevada, on the 10th day of JANUARY, 2001.

Name and mailing address locator:

John Gardiner
14247 West Iliff Avenue,
Lakewood, Co. 80228-5421

The Claims Corners have the following markings:



	Locs	Markings	Description
No. 1:	Corner	SW Corner Lode No. <u>317</u> Claim	1 1/2" x 1 1/2" wooden post
No. 2:	Corner	SE Corner Lode No. <u>317</u> Claim	1 1/2" x 1 1/2" wooden post
No. 3:	Corner	NE Corner Lode No. <u>317</u> Claim	1 1/2" x 1 1/2" wooden post
No. 4:	Corner	NW Corner Lode No. <u>317</u> Claim	1 1/2" x 1 1/2" wooden post

* - Metal tags used to mark posts. The work of location consisted of making a claim map as provided in NRS 517.040

The Claim is approximately 1,500 feet long and 600 feet wide such that 1,450 feet are claimed in a north direction and 50 feet are claimed in a south direction from the point of discovery (monument location), at which this Notice of Location is posted, together with 300 feet on each side of the monument of location and center line of the Claim. The general course of the lode or vein is from north to the south direction.

General Location Description: This claim lies in the Beowawe Mining District located approximately 5 miles Southeast of Beowawe, located in Eureka County, Nevada. The claim occurs in Township 34N Range 49E Corner of Section 36, East of the Mount Diablo Meridian.

SIGNATURE OF LOCATOR:



By: John Gardiner - (Claimant)

BOOK 340 PAGE 344
OFFICIAL RECORDS
RECORDED AT THE REQUEST OF
John Gardiner
01 MAR -9 PM 4: 32

EUREKA COUNTY NEVADA
M.N. REBALEATI, RECORDER
FILE NO. 50
FEES 11

BOOK 340 PAGE 344

176237

176238

**Certificate of Location
Lode Mining Claim**

TO ALL WHOM IT MAY CONCERN

The undersigned hereby certifies that he has caused to be located the Huge No. 318 Lode Mining Claim in Eureka County, Nevada, on the 10TH DAY OF JANUARY, 2001.

Name and mailing address locator:

John Gardiner
14247 West Iliff Avenue,
Lakewood, Co. 80228-5421

The Claims Corners have the following markings:



	Locn	Markings	Description
No. 1:	Corner	SW Corner Huge No. <u>318</u> Claim	1 1/2" x 1 1/2" wooden post
No. 2:	Corner	SE Corner Huge No. <u>318</u> Claim	1 1/2" x 1 1/2" wooden post
No. 3:	Corner	NE Corner Huge No. <u>318</u> Claim	1 1/2" x 1 1/2" wooden post
No. 4:	Corner	NW Corner Huge No. <u>318</u> Claim	1 1/2" x 1 1/2" wooden post


* - Metal tags used to mark posts. The work of location consisted of making a claim map as provided in NRS 517.040

The Claim is approximately 1,500 feet long and 600 feet wide such that 1,450 feet are claimed in a north direction and 50 feet are claimed in a south direction from the point of discovery (monument location), at which this Notice of Location is posted, together with 300 feet on each side of the monument of location and center line of the Claim. The general course of the lode or vein is from north to the south direction.

General Location Description: This claim lies in the Beowawe Mining District located approximately 5 miles Southeast of Beowawe, located in Eureka County, Nevada. The claim occurs in Township 36N Range 48E W. Corner of Section 36, East of the Mount Diablo Meridian.

SIGNATURE OF LOCATOR:



By: John Gardiner - (Claimant)

BOOK 340 PAGE 345
OFFICIAL RECORDS
RECORDED AT THE REQUEST OF

01 MAR -9 PM 4:32
EUREKA COUNTY NEVADA
M.N. REBALEATI, RECORDER, 50
FILE NO. FEES //

176238

BOOK 340 PAGE 345

176239

Certificate of Location
Lode Mining Claim

TO ALL WHOM IT MAY CONCERN

The undersigned hereby certifies that he has caused to be located the Huge No. ~~297~~ Lode Mining Claim in Eureka County, Nevada, on the 10TH DAY OF JANUARY, 1939

Name and mailing address of locator:

John Gardiner
14247 West Iliff Avenue,
Lakewood, Co. 80228-5421

The Claims Corners have the following markings:

Locn		Markings	Description
No. 1:	Corner	SW Corner Huge No. 297 Claim 319	1 1/2" x 1 1/2" wooden post
No. 2:	Corner	SE Corner Huge No. 297 Claim 319	1 1/2" x 1 1/2" wooden post
No. 3:	Corner	NE Corner Huge No. 297 Claim 319	1 1/2" x 1 1/2" wooden post
No. 4:	Corner	NW Corner Huge No. 297 Claim 319	1 1/2" x 1 1/2" wooden post

* - Metal tags used to mark posts. The work of location consisted of making a claim map as provided in NRS 517.040

The Claim is approximately 1,500 feet long and 600 feet wide such that 1,450 feet are claimed in a north direction and 50 feet are claimed in a south direction from the point of discovery (monument location), at which this Notice of Location is posted, together with 300 feet on each side of the monument of location and center line of the Claim. The general course of the lode or vein is from north to the south direction.

General Location description: This claim lies in the Beowawe Mining District located approximately 5 miles Southeast of Beowawe, located in Eureka County, Nevada. The claim occurs in Township 36N Range 4E ~~3E~~ Corner of Section 36, East of the Mount Diablo Meridian.

SIGNATURE OF LOCATOR:

By: John Gardiner
John Gardiner - (Claimant)

BOOK 340 PAGE 346
OFFICIAL RECORDS
RECORDED AT THE REQUEST OF
John Gardiner
01 MAR -9 PM 4:32

EUREKA COUNTY NEVADA
M.N. REBALEATI, RECORDER
FILE NO. 176239
FEES 11.00

BOOK 340 PAGE 346

176239

176240

Certificate of Location Lode Mining Claim

TO ALL WHOM IT MAY CONCERN

The undersigned hereby certifies that he has caused to be located the Huge No. ~~294~~ Lode Mining Claim in Eureka County, Nevada, on the 10th DAY of JANUARY, 2001, 320

Name and mailing address locator:

John Gardiner
14247 West Iliff Avenue,
Lakewood, Co. 80228-5421

The Claims Corners have the following markings:

	Location	Markings	Description
No. 1:	SW Corner	SW Corner Huge No. 294 Claim <u>320</u>	1 1/2" x 1 1/2" wooden post
No. 2:	SE Corner	SE Corner Huge No. 294 Claim <u>320</u>	1 1/2" x 1 1/2" wooden post
No. 3:	NE Corner	NE Corner Huge No. 294 Claim <u>320</u>	1 1/2" x 1 1/2" wooden post
No. 4:	NW Corner	NW Corner Huge No. 294 Claim <u>320</u>	1 1/2" x 1 1/2" wooden post

* - Metal tags used to mark posts. The work of location consisted of making a claim map as provided in NRS 517.040

The Claim is approximately 1,500 feet long and 600 feet wide such that 1,450 feet are claimed in a north direction and 50 feet are claimed in a south direction from the point of discovery (monument of location), at which this Notice of Location is posted, together with 300 feet on each side of the monument of location and center line of the Claim. The general course of the lode or vein is from north to the south direction.

General Location Description: This claim lies in the Beowawe Mining District located approximately 5 miles Southeast of Beowawe, located in Eureka County, Nevada. The claim occurs in Township 36N Range 48E Corner of Section 36 East of the Mount Diablo Meridian.

SIGNATURE OF LOCATOR:

By: John Gardiner
John Gardiner - (Claimant)

BOOK 34 PAGE 347
OFFICIAL RECORDS
RECORDED AT THE REQUEST OF
John Gardiner
01 MAR -9 PM 4:32

EUREKA COUNTY NEVADA
M.N. REBALEATI, RECORDER
FILE NO. FEES 11.50

176240

BOOK 340 PAGE 347

176241

Certificate of Location
Lode Mining Claim

TO ALL WHOM IT MAY CONCERN

The undersigned hereby certifies that he has caused to be located the Huge No. ~~321~~ Lode Mining Claim in Eureka County, Nevada, on the 10TH DAY OF JANUARY, ~~2001~~ 2001, ~~321~~ 321

Name and mailing address locator:

John Gardiner
14247 West Iliff Avenue,
Lakewood, Co. 80228-5421

The Claims Corners have the following markings:


Loc	Markings	Description
No. 1:	SW Corner Huge No. 321 Claim 321	1 1/2" x 1 1/2" wooden post
No. 2:	SE Corner Huge No. 321 Claim 321	1 1/2" x 1 1/2" wooden post
No. 3:	NE Corner Huge No. 321 Claim 321	1 1/2" x 1 1/2" wooden post
No. 4:	NW Corner Huge No. 321 Claim 321	1 1/2" x 1 1/2" wooden post


* - Metal tags used to mark posts. The work of location consisted of making a claim map as provided in NRS 517.040

The Claim is approximately 1,500 feet long and 600 feet wide such that 1,450 feet are claimed in a north direction and 50 feet are claimed in a south direction from the point of discovery (monument of location), at which this Notice of Location is posted, together with 300 feet on each side of the monument of location and center line of the Claim. The general course of the lode or vein is from north to the south direction.

General Location description: This claim lies in the Beowawe Mining District located approximately 5 miles Southeast of Beowawe, located in Eureka County, Nevada. The claim occurs in Township ~~30N~~ Range ~~4E~~ NE Corner of Section ~~36~~ 36, East of the Mount Diablo Meridian.

SIGNATURE OF LOCATOR:

By:  John Gardiner - (Claimant)

BOOK 340 PAGE 348
OFFICIAL RECORDS
RECORDED AT THE REQUEST OF

01 MAR -9 PM 4:32
EUREKA COUNTY NEVADA
M.N. REBALEATI, RECORDER
FILE NO. FEES \$11.50

BOOK 340 PAGE 348

176241

176242

Certificate of Location
Lode Mining Claim

TO ALL WHOM IT MAY CONCERN

The undersigned hereby certifies that he has caused to be located the Huge No. ~~323~~ ³²² Lode Mining Claim in Eureka County, Nevada, on the 10TH Day of JANUARY, 2001.

Name and mailing address locator:

John Gardiner
14247 West Iliff Avenue,
Lakewood, Co. 80228-5421

The Claims Corners have the following markings:

Loc	Markings	Description
No. 1:	SW Corner Huge No. 323 ³²² Claim	1 1/2" x 1 1/2" wooden post
No. 2:	SE Corner Huge No. 323 ³²² Claim	1 1/2" x 1 1/2" wooden post
No. 3:	NE Corner Huge No. 323 ³²² Claim	1 1/2" x 1 1/2" wooden post
No. 4:	NW Corner Huge No. 323 ³²² Claim	1 1/2" x 1 1/2" wooden post

* - Metal tags used to mark posts. The work of location consisted of making a claim map as provided in NRS 517.040

The Claim is approximately 1,500 feet long and 600 feet wide such that 1,450 feet are claimed in a north direction and 50 feet are claimed in a south direction from the point of discovery (monument location), at which this Notice of Location is posted, together with 300 feet on each side of the monument of location and center line of the Claim. The general course of the lode or vein is from north to the south direction.

General Location Description: This claim lies in the Beowawe Mining District located approximately 5 miles Southeast of Beowawe, located in Eureka County, Nevada. The claim occurs in Township ~~30N~~ ^{31N}, Range ~~4E~~ ^{36E}, NE Corner of Section ~~36~~ ³⁶ East of the Mount Diablo Meridian.

SIGNATURE OF LOCATOR:

By: John Gardiner
John Gardiner - (Claimant)

BOOK 340 PAGE 349
OFFICIAL RECORDS
RECORDED AT THE REQUEST OF
John Gardiner
01 MAR -9 PM 4:32

EUREKA COUNTY NEVADA
M.N. REBALEATI, RECORDER
FILE NO. FEES \$1.50

BOOK 340 PAGE 349

176242

176243

Certificate of Location
Lode Mining Claim

TO ALL WHOM IT MAY CONCERN

The undersigned hereby certifies that he has caused to be located the Huge No. ~~323~~ Lode Mining Claim in Eureka County, Nevada, on the 10TH Day of January, 1901.

Name and mailing address locator:

John Gardiner
14247 West Iliff Avenue,
Lakewood, Co. 80228-5421

The Claims Corners have the following markings:

	Locn	Markings	Description
No. 1:	Corner	SW Corner Huge No. 323 Claim 323	1 1/2" x 1 1/2" wooden post
No. 2:	Corner	SE Corner Huge No. 323 Claim 323	1 1/2" x 1 1/2" wooden post
No. 3:	Corner	NE Corner Huge No. 323 Claim 323	1 1/2" x 1 1/2" wooden post
No. 4:	Corner	NW Corner Huge No. 323 Claim 323	1 1/2" x 1 1/2" wooden post

* - Metal tags used to mark posts. The work of location consisted of making a claim map as provided in NRS 517.040

The Claim is approximately 1,500 feet long and 600 feet wide such that 1,450 feet are claimed in a north direction and 50 feet are claimed in a south direction from the point of discovery (monument location), at which this Notice of Location is posted, together with 300 feet on each side of the monument of location and center line of the Claim. The general course of the lode or vein is from north to the south direction.

General Location Description: This claim lies in the Beowawe Mining District located approximately 5 miles Southeast of Beowawe, located in Eureka County, Nevada. The claim occurs in Township ~~30N~~ Range ~~4E~~ ~~NE~~ Corner of Section ~~36~~, East of the Mount Diablo Meridian.

SIGNATURE OF LOCATOR:

By: John Gardiner
John Gardiner - (Claimant)

BOOK 340 PAGE 350
OFFICIAL RECORDS
RECORDED AT THE REQUEST OF
John Gardiner
01 MAR -9 PM 4:33

EUREKA COUNTY NEVADA
M.N. REBALEATI, RECORDER
FILE NO. FEES // 50

BOOK 340 PAGE 350

176243

176244
Certificate of Location
Lode Mining Claim

TO ALL WHOM IT MAY CONCERN

The undersigned hereby certifies that he has caused to be located the Huge No. ~~324~~ Lode Mining Claim in Eureka County, Nevada, on the 10TH Day of JANUARY, 2001, **324**

Name and mailing address locator:

John Gardiner
14247 West Iliff Avenue,
Lakewood, Co. 80228-5421

The Claims Corners have the following markings:


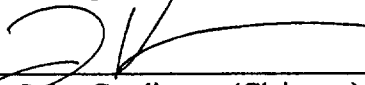
	<i>Locn</i>	<i>Markings</i>	<i>Description</i>
No. 1:	Corner	SW Corner Huge No. 324 Claim 324	1 1/2" x 1 1/2" wooden post
No. 2:	Corner	SE Corner Huge No. 324 Claim 324	1 1/2" x 1 1/2" wooden post
No. 3:	Corner	NE Corner Huge No. 324 Claim 324	1 1/2" x 1 1/2" wooden post
No. 4:	Corner	NW Corner Huge No. 324 Claim 324	1 1/2" x 1 1/2" wooden post

* - Metal tags used to mark posts. The work of location consisted of making a claim map as provided in NRS 517.040

The Claim is approximately 1,500 feet long and 600 feet wide such that 1,450 feet are claimed in a north direction and 50 feet are claimed in a south direction from the point of discovery (monument of location), at which this Notice of Location is posted, together with 300 feet on each side of the monument of location and center line of the Claim. The general course of the lode or vein is from north to the south direction.

General Location Description: This claim lies in the Beowawe Mining District located approximately 5 miles Southeast of Beowawe, located in Eureka County, Nevada. The claim occurs in Township 36N Range 36E ~~NE~~ Corner of Section 36, East of the Mount Diablo Meridian.

SIGNATURE OF LOC OR:



By: John Gardiner - (Claimant)

BOOK 340 PAGE 351
OFFICIAL RECORDS
RECORDED AT THE REQUEST OF
John Gardiner
01 MAR -9 PM 4:33
EUREKA COUNTY NEVADA
H.N. REBALEATI, RECORDER
FILE NO. FEES 11.50

BOOK 340 PAGE 351

176244

176245

**Certificate of Location
Lode Mining Claim**

TO ALL WHOM IT MAY CONCERN

The undersigned hereby tifies that he has caused to be located the Huge No. 385 Lode Mining Claim in Eureka County, Nevada, on the 25th day of FEBRUARY, 2001.

Name and mailing address of locator:

John Gardiner
14247 West Iliff Avenue,
Lakewood, Co. 80228-5421

The Claims Corners havee following markings:


	<i>Loon</i>	<i>Markings</i>	<i>Description</i>
No. 1:	Corner	SW Corner Huge No. <u>385</u> Claim	1 1/2" x 1 1/2" wooden post
No. 2:	Corner	SE Corner Huge No. <u>385</u> Claim	1 1/2" x 1 1/2" wooden post
No. 3:	Corner	NE Corner Huge No. <u>385</u> Claim	1 1/2" x 1 1/2" wooden post
No. 4:	Corner	NW Corner Huge No. <u>385</u> Claim	1 1/2" x 1 1/2" wooden post

* - Metal tags used to mark posts. The work of location consisted of making a claim map as provided in NRS 517.040

The Claim is approximately 1,500 feet long and 600 feet wide such that 1,450 feet are claimed in a north directn and 50 feet are claimed in a south direction from the point of discovery (monument location), at which this Notice of Location is posted, together with 300 feet on each side of the mument of location and center line of the Claim. The general course of the lode or vein is from north to the south direction.

General Location Description: This claim lies in the Beowawe Mining District located approximately 5 miles Stheast of Beowawe, located in Eureka County, Nevada. The claim occurs in Township 30 Range 49 SW Corner of Section 32, East of the Mount Diablo Meridian.

SIGNATURE OF LOCATOR:


By: John Gardiner - (Claimant)

BOOK 340 PAGE 352
OFFICIAL RECORDS
RECORDED AT THE REQUEST OF
John Gardiner
01 MAR -9 PM 4:33
EUREKA COUNTY NEVADA
M.N. REBALEATI, RECORDER
FILE NO. 176245
FEES 50

BOOK 340 PAGE 352

176246

**Certificate of Location
Lode Mining Claim**

TO ALL WHOM IT MAY CONCERN

The undersigned hereby certifies that he has caused to be located the Huge No. 386 Lode Mining Claim in Eureka County, Nevada, on the 25th day of FEBRUARY, 2001.

Name and mailing address locator:

John Gardiner
14247 West Iliff Avenue,
Lakewood, Co. 80228-5421

The Claims Corners have the following markings:


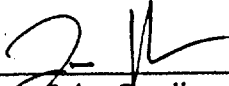
	<i>Location</i>	<i>Markings</i>	<i>Description</i>
No. 1:	Corner	SW Corner Huge No. <u>386</u> Claim	1 1/2" x 1 1/2" wooden post
No. 2:	Corner	SE Corner Huge No. <u>386</u> Claim	1 1/2" x 1 1/2" wooden post
No. 3:	Corner	NE Corner Huge No. <u>386</u> Claim	1 1/2" x 1 1/2" wooden post
No. 4:	Corner	NW Corner Huge No. <u>386</u> Claim	1 1/2" x 1 1/2" wooden post

* - Metal tags used to mark posts. The work of location consisted of making a claim map as provided in NRS 517.040

The Claim is approximately 1,500 feet long and 600 feet wide such that 1,450 feet are claimed in a north direction and 50 feet are claimed in a south direction from the point of discovery (monument location), at which this Notice of Location is posted, together with 300 feet on each side of the monument of location and center line of the Claim. The general course of the lode or vein is from north to the south direction.

General Location Description: This claim lies in the Beowawe Mining District located approximately 5 miles Southeast of Beowawe, located in Eureka County, Nevada. The claim occurs in Township 30N Range 49E 5W Corner of Section 32, East of the Mount Diablo Meridian.

SIGNATURE OF LOCATOR:



By: John Gardiner - (Claimant)

BOOK 340 PAGE 353
OFFICIAL RECORDS
RECORDED AT THE REQUEST OF
John Gardiner
01 MAR -9 PM 4:33

EUREKA COUNTY NEVADA
M.N. REBALEATI, RECORDER
FILE NO. FEES 11.50

BOOK 340 PAGE 353

176246

176247

Certificate of Location
Lode Mining Claim

TO ALL WHOM IT MAY CONCERN

The undersigned hereby certifies that he has caused to be located the Huge No. 387 Lode Mining Claim in Eureka County, Nevada, on the 25th day of FEBRUARY, 2001.

Name and mailing address of locator:

John Gardiner
14247 West Iliff Avenue,
Lakewood, Co. 80228-5421

The Claims Corners have the following markings:

No.	Loon	Markings	Description
No. 1:	Corner	SW Corner Huge No. <u>387</u> Claim	1 1/2" x 1 1/2" wooden post
No. 2:	Corner	SE Corner Huge No. <u>387</u> Claim	1 1/2" x 1 1/2" wooden post
No. 3:	Corner	NE Corner Huge No. <u>387</u> Claim	1 1/2" x 1 1/2" wooden post
No. 4:	Corner	NW Corner Huge No. <u>387</u> Claim	1 1/2" x 1 1/2" wooden post

* - Metal tags used to mark posts. The work of location consisted of making a claim map as provided in NRS 517.040

The Claim is approximately 1,500 feet long and 600 feet wide such that 1,450 feet are claimed in a north direction and 50 feet are claimed in a south direction from the point of discovery (monument location), at which this Notice of Location is posted, together with 300 feet on each side of the monument of location and center line of the Claim. The general course of the lode or vein is from north to the south direction.

General Location Description: This claim lies in the Beowawe Mining District located approximately 5 miles Southeast of Beowawe, located in Eureka County, Nevada. The claim occurs in Township 34N Range 44E SW Corner of Section 32 East of the Mount Diablo Meridian.

SIGNATURE OF LOCATOR:

John Gardiner
By: John Gardiner - (Claimant)

BOOK 340 PAGE 354
OFFICIAL RECORDS
RECORDED AT THE REQUEST OF
John Gardiner
01 MAR -9 PM 4:33

EUREKA COUNTY NEVADA
M.H. REBALEATI, RECORDER
FILE NO. 1150

BOOK 340 PAGE 354

176247

176248

Certificate of Location
Lode Mining Claim

TO ALL WHOM IT MAY CONCERN

The undersigned hereby certifies that he has caused to be located the Huge No. 388 Lode Mining Claim in Eureka County, Nevada, on the 25th day of FEBRUARY, 2001.

Name and mailing address locator:

John Gardiner
14247 West Iliff Avenue,
Lakewood, Co. 80228-5421

The Claims Corners have the following markings:



No.	Locn	Markings	Description
No. 1:	Corner	SW Corner Huge No. <u>388</u> Claim	1 1/2" x 1 1/2" wooden post
No. 2:	Corner	SE Corner Huge No. <u>388</u> Claim	1 1/2" x 1 1/2" wooden post
No. 3:	Corner	NE Corner Huge No. <u>388</u> Claim	1 1/2" x 1 1/2" wooden post
No. 4:	Corner	NW Corner Huge No. <u>388</u> Claim	1 1/2" x 1 1/2" wooden post

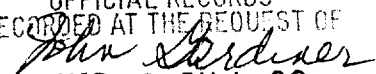
* - Metal tags used to mark posts. The work of location consisted of making a claim map as provided in NRS 517.040

The Claim is approximately 1,500 feet long and 600 feet wide such that 1,450 feet are claimed in a north direction and 50 feet are claimed in a south direction from the point of discovery (monument location), at which this Notice of Location is posted, together with 300 feet on each side of the monument of location and center line of the Claim. The general course of the lode or vein is from north to the south direction.

General Location Description: This claim lies in the Beowawe Mining District located approximately 5 miles Southeast of Beowawe, located in Eureka County, Nevada. The claim occurs in Township 30 N Range 46 E SW Corner of Section 32 East of the Mount Diablo Meridian.

SIGNATURE OF LOCATOR:



By: John Gardiner - (Claimant)

BOOK 340 PAGE 355
OFFICIAL RECORDS
RECORDED AT THE REQUEST OF

01 MAR -9 PM 4:33

EUREKA COUNTY NEVADA
M.N. REBALEATI, RECORDER
FILE NO. FEES 1.50

BOOK 340 PAGE 355

176248

176249

Certificate of Location
Lode Mining Claim

TO ALL WHOM IT MAY CONCERN

The undersigned hereby certifies that he has caused to be located the Huge No. 389 Lode Mining Claim in Eureka County, Nevada, on the 25th day of FEBRUARY, 2001.

Name and mailing address locator:

John Gardiner
14247 West Iliff Avenue,
Lakewood, Co. 80228-5421

The Claims Corners have the following markings:



No.	Loon	Markings	Description
No. 1:	Corner	SW Corner Huge No. <u>389</u> Claim	1 1/2" x 1 1/2" wooden post
No. 2:	Corner	SE Corner Huge No. <u>389</u> Claim	1 1/2" x 1 1/2" wooden post
No. 3:	Corner	NE Corner Huge No. <u>389</u> Claim	1 1/2" x 1 1/2" wooden post
No. 4:	Corner	NW Corner Huge No. <u>389</u> Claim	1 1/2" x 1 1/2" wooden post


* - Metal tags used to mark posts. The work of location consisted of making a claim map as provided in NRS 517.040

The Claim is approximately 1,500 feet long and 600 feet wide such that 1,450 feet are claimed in a north direction and 50 feet are claimed in a south direction from the point of discovery (monument location), at which this Notice of Location is posted, together with 300 feet on each side of the monument of location and center line of the Claim. The general course of the lode or vein is from north to the south direction.

General Location description: This claim lies in the Beowawe Mining District located approximately 5 miles Southeast of Beowawe, located in Eureka County, Nevada. The claim occurs in Township 36N, Range 49E, SE Corner of Section 32, East of the Mount Diablo Meridian.

SIGNATURE OF LOCATOR:



By: John Gardiner - (Claimant)

BOOK 340 PAGE 356
OFFICIAL RECORDS
RECORDED AT THE REQUEST OF

01 MAR -9 PM 4:33

EUREKA COUNTY NEVADA
H.H. REBALEATI, RECORDER
FILE NO. 176249 FEES 21.50

BOOK 340 PAGE 356

176249

176250

**Certificate of Location
Lode Mining Claim**

TO ALL WHOM IT MAY CONCERN

The undersigned hereby certifies that he has caused to be located the Huge No. 340 Lode Mining Claim in Eureka County, Nevada, on the 25th day of FEBRUARY, 2001.

Name and mailing address locator:

John Gardiner
14247 West Iliff Avenue,
Lakewood, Co. 80228-5421

The Claims Corners have the following markings:

	<i>Loon</i>	<i>Markings</i>	<i>Description</i>
No. 1:	Corner	SW Corner Huge No. <u>340</u> Claim	1 1/2" x 1 1/2" wooden post
No. 2:	Corner	SE Corner Huge No. <u>340</u> Claim	1 1/2" x 1 1/2" wooden post
No. 3:	Corner	NE Corner Huge No. <u>340</u> Claim	1 1/2" x 1 1/2" wooden post
No. 4:	Corner	NW Corner Huge No. <u>340</u> Claim	1 1/2" x 1 1/2" wooden post

* - Metal tags used to mark posts. The work of location consisted of making a claim map as provided in NRS 517.040

The Claim is approximately 1,500 feet long and 600 feet wide such that 1,450 feet are claimed in a north direction and 50 feet are claimed in a south direction from the point of discovery (monument location), at which this Notice of Location is posted, together with 300 feet on each side of the monument of location and center line of the Claim. The general course of the lode or vein is from north to the south direction.

General Location Description: This claim lies in the Beowawe Mining District located approximately 5 miles Southeast of Beowawe, located in Eureka County, Nevada. The claim occurs in Township 34 N Range 49 E SE Corner of Section 32 East of the Mount Diablo Meridian.

SIGNATURE OF LOCATOR:

By: John Gardiner - (Claimant)

BOOK 340 PAGE 357

BOOK 340 PAGE 357
OFFICIAL RECORDS
RECORDED AT THE REQUEST OF
John Gardiner
01 MAR -9 PM 4:34

EUREKA COUNTY NEVADA
M.N. REBALEATI, RECORDER
FILE NO
176250
FEES 11.50

176251

**Certificate of Location
Lode Mining Claim**

TO ALL WHOM IT MAY CONCERN

The undersigned hereby certifies that he has caused to be located the Huge No. 391 Lode Mining Claim in Eureka County, Nevada, on the 25th day of FEBRUARY, 2001.

Name and mailing address of locator:

John Gardiner
14247 West Iliff Avenue,
Lakewood, Co. 80228-5421

The Claims Corners have the following markings:

	<i>Location</i>	<i>Markings</i>	<i>Description</i>
No. 1:	Corner	SW Corner Huge No. <u>391</u> Claim	1 1/2" x 1 1/2" wooden post
No. 2:	Corner	SE Corner Huge No. <u>391</u> Claim	1 1/2" x 1 1/2" wooden post
No. 3:	Corner	NE Corner Huge No. <u>391</u> Claim	1 1/2" x 1 1/2" wooden post
No. 4:	Corner	NW Corner Huge No. <u>391</u> Claim	1 1/2" x 1 1/2" wooden post

* - Metal tags used to mark posts. The work of location consisted of making a claim map as provided in NRS 517.040

The Claim is approximately 1,500 feet long and 600 feet wide such that 1,450 feet are claimed in a north direction and 50 feet are claimed in a south direction from the point of discovery (monument location), at which this Notice of Location is posted, together with 300 feet on each side of the monument of location and center line of the Claim. The general course of the lode or vein is from north to the south direction.

General Location Description: This claim lies in the Beowawe Mining District located approximately 5 miles Southeast of Beowawe, located in Eureka County, Nevada. The claim occurs in Township 36 Range 49E SE Corner of Section 32 East of the Mount Diablo Meridian.

SIGNATURE OF LOCATOR:

John Gardiner

By: John Gardiner - (Claimant)

BOOK 340 PAGE 358
OFFICIAL RECORDS
RECORDED AT THE REQUEST OF
John Gardiner
01 MAR -9 PM 4:34

EUREKA COUNTY NEVADA
H.N. REBALEATI, RECORDER
FILE NO. FEES 11.50

BOOK 340 PAGE 358

176251

176252

Certificate of Location Lode Mining Claim

TO ALL WHOM IT MAY CONCERN

The undersigned hereby certifies that he has caused to be located the Huge No. 392 Lode Mining Claim in Eureka County, Nevada, on the 25th day of FEBRUARY, 2001.

Name and mailing address of locator:

John Gardiner
14247 West Iliff Avenue,
Lakewood, Co. 80228-5421

The Claims Corners have the following markings:

<i>Locn</i>		<i>Markings</i>	<i>Description</i>
No. 1:	Corner	SW Corner Huge No. <u>392</u> Claim	1 1/2" x 1 1/2" wooden post
No. 2:	Corner	SE Corner Huge No. <u>392</u> Claim	1 1/2" x 1 1/2" wooden post
No. 3:	Corner	NE Corner Huge No. <u>392</u> Claim	1 1/2" x 1 1/2" wooden post
No. 4:	Corner	NW Corner Huge No. <u>392</u> Claim	1 1/2" x 1 1/2" wooden post

* - Metal tags used to mark posts. The work of location consisted of making a claim map as provided in NRS 517.040

The Claim is approximately 1,500 feet long and 600 feet wide such that 1,450 feet are claimed in a north direction and 50 feet are claimed in a south direction from the point of discovery (monument location), at which this Notice of Location is posted, together with 300 feet on each side of the monument of location and center line of the Claim. The general course of the lode or vein is from north to the south direction.

General Location Description: This claim lies in the Beowawe Mining District located approximately 5 miles Southeast of Beowawe, located in Eureka County, Nevada. The claim occurs in Township 30N Range 49E SE Corner of Section 32 East of the Mount Diablo Meridian.

SIGNATURE OF LOCATOR:

John Gardiner

By John Gardiner - (Claimant)

BOOK 340 PAGE 359
OFFICIAL RECORDS
RECORDED AT THE REQUEST OF
John Gardiner
01 MAR -9 PM 4:34

EUREKA COUNTY NEVADA
M.N. REBALEATI, RECORDER
FILE NO. 176252
FEES \$11.50

BOOK 340 PAGE 359

176252

176253

Certificate of Location Lode Mining Claim

TO ALL WHOM IT MY CONCERN

The undersigned hereby tifies that he has caused to be located the Huge No. 393 Lode Mining Claim in Eureka County Nevada, on the 25th day of FEBRUARY, 2001.

Name and mailing address of locator:

John Gardiner
14247 West Iliff Avenue,
Lakewood, Co. 80228-5421

The Claims Corners have following markings:

<i>Laon</i>	<i>Markings</i>	<i>Description</i>
No. 1:	Corner	SW Corner Huge No. <u>393</u> Claim
No. 2:	Corner	SE Corner Huge No. <u>393</u> Claim
No. 3:	Corner	NE Corner Huge No. <u>393</u> Claim
No. 4:	Corner	NW Corner Huge No. <u>393</u> Claim

* - Metal tags used to mark posts. The work of location consisted of making a claim map as provided in NRS 517.040

The Claim is approximately 1,500 feet long and 600 feet wide such that 1,450 feet are claimed in a north directn and 50 feet are claimed in a south direction from the point of discovery (monument location), at which this Notice of Location is posted, together with 300 feet on each side of the nument of location and center line of the Claim. The general course of the lode or vein is from north to the south direction.

General LocaticDescription: This claim lies in the Beowawe Mining District located approximately 5 miles stheast of Beowawe, located in Eureka County, Nevada. The claim occurs in Township 30 Range 49E SE Corner of Section 32 East of the Mount Diablo Meridian.

SIGNATURE OF LOCATOR:

By John Gardiner
John Gardiner - (Claimant)

BOOK 340 PAGE 360
OFFICIAL RECORDS
RECORDED AT THE REQUEST OF
John Gardiner
01 MAR -9 PM 4:34

EUREKA COUNTY NEVADA
H.N. REBALEATI, RECORDER
FILE NO. 176253
FEES 11.50

BOOK 340 PAGE 360

176253

Certificate of Location
Lode Mining Claim

176254

TO ALL WHOM IT MAY CONCERN

The undersigned hereby cifies that he has caused to be located the Huge No. 394 Lode Mining Claim in Eureka County, Nevada, on the 25th day of FEBRUARY, 2001.

Name and mailing address locator:

John Gardiner
14247 West Iliff Avenue,
Lakewood, Co. 80228-5421

The Claims Corners havee following markings:


<i>Loon</i>		<i>Markings</i>	<i>Description</i>
No. 1:	Corner	SW Corner Huge No. <u>394</u> Claim	1 1/2" x 1 1/2" wooden post
No. 2:	Corner	SE Corner Huge No. <u>394</u> Claim	1 1/2" x 1 1/2" wooden post
No. 3:	Corner	NE Corner Huge No. <u>394</u> Claim	1 1/2" x 1 1/2" wooden post
No. 4:	Corner	NW Corner Huge No. <u>394</u> Claim	1 1/2" x 1 1/2" wooden post

* - Metal tags used to mark posts. The work of location consisted of making a claim map as provided in NRS 517.040

The Claim is appximately 1,500 feet long and 600 feet wide such that 1,450 feet are claimed in a north directn and 50 feet are claimed in a south direction from the point of discovery (monument location), at which this Notice of Location is posted, together with 300 feet on each side of the mument of location and center line of the Claim. The general course of the lode or vein is from : north to the south direction.

General Locatic)escription: This claim lies in the Beowawe Mining District located approximately 5 miles Stheast of Beowawe, located in Eureka County, Nevada. The claim occurs in Township 30 Range 49E 5W Corner of Section 32 East of the Mount Diablo Meridian.

SIGNATURE OF LOCATOR:


By: John Gardiner - (Claimant)

BOOK 340 PAGE 361
OFFICIAL RECORDS
RECORDED AT THE REQUEST OF
John Gardiner
01 MAR -9 PM 4:34

EUREKA COUNTY NEVADA
M.N. REBALEATI, RECORDER
FILE NO. 176254
FEES 11.50

BOOK 340 PAGE 361

176255

Certificate of Location Lode Mining Claim

TO ALL WHOM IT MAY CONCERN

The undersigned hereby certifies that he has caused to be located the Huge No. 395 Lode Mining Claim in Eureka County, Nevada, on the 25th day of: FEBRUARY, 2001.

Name and mailing address of locator:

John Gardiner
14247 West Iliff Avenue,
Lakewood, Co. 80228-5421

The Claims Corners have the following markings:

No.	Locn	Markings	Description
No. 1:	Corner	SW Corner Huge No. <u>395</u> Claim	1 1/2" x 1 1/2" wooden post
No. 2:	Corner	SE Corner Huge No. <u>395</u> Claim	1 1/2" x 1 1/2" wooden post
No. 3:	Corner	NE Corner Huge No. <u>395</u> Claim	1 1/2" x 1 1/2" wooden post
No. 4:	Corner	NW Corner Huge No. <u>395</u> Claim	1 1/2" x 1 1/2" wooden post

* - Metal tags used to mark posts. The work of location consisted of making a claim map as provided in NRS 517.040

The Claim is approximately 1,500 feet long and 600 feet wide such that 1,450 feet are claimed in a north direction and 50 feet are claimed in a south direction from the point of discovery (monument location), at which this Notice of Location is posted, together with 300 feet on each side of the monument of location and center line of the Claim. The general course of the lode or vein is from north to the south direction.

General Location description: This claim lies in the Beowawe Mining District located approximately 5 miles Southeast of Beowawe, located in Eureka County, Nevada. The claim occurs in Township 30 Range 4E SW Corner of Section 32 East of the Mount Diablo Meridian.

SIGNATURE OF LOCATOR.

By: John Gardiner
John Gardiner - (Claimant)

BOOK 340 PAGE 362
OFFICIAL RECORDS
RECORDED AT THE REQUEST OF
John Gardiner
01 MAR -9 PM 4:34

EUREKA COUNTY NEVADA
M.N. REBALEATI, RECORDER
FILE NO. 176255
FEES 11.50

BOOK 340 PAGE 362

176255

176256

**Certificate of Location
Lode Mining Claim**

TO ALL WHOM IT M. CONCERN

The undersigned hereby cifies that he has caused to be located the Huge No. 396 Lode Mining Claim in Eureka County, vada, on the 25th day of FEBRUARY, 2001.

Name and mailing address locator:

John Gardiner
14247 West Iliff Avenue,
Lakewood, Co. 80228-5421

The Claims Corners havee following markings:


	<i>Loon</i>	<i>Markings</i>	<i>Description</i>
No. 1:	Corner	SW Corner Huge No. <u>396</u> Claim	1 1/2" x 1 1/2" wooden post
No. 2:	Corner	SE Corner Huge No. <u>396</u> Claim	1 1/2" x 1 1/2" wooden post
No. 3:	Corner	NE Corner Huge No. <u>396</u> Claim	1 1/2" x 1 1/2" wooden post
No. 4:	Corner	NW Corner Huge No. <u>396</u> Claim	1 1/2" x 1 1/2" wooden post

* - Metal tags used to mark posts. The work of location consisted of making a claim map as provided in NRS 517.040

The Claim is appximately 1,500 feet long and 600 feet wide such that 1,450 feet are claimed in a north directn and 50 feet are claimed in a south direction from the point of discovery (monument olocation), at which this Notice of Location is posted, together with 300 feet on each side of the nument of location and center line of the Claim. The general course of the lode or vein is from : north to the south direction.

General Locatio>Description: This claim lies in the Beowawe Mining District located approximately 5 miles Stheast of Beowawe, located in Eureka County, Nevada. The claim occurs in Township 30N nge 24E SW Corner of Section 32, East of the Mount Diablo Meridian.

SIGNATURE OF LOC'OR:


By: John Gardiner - (Claimant)

BOOK 340 PAGE 363
OFFICIAL RECORDS
RECORDED AT THE REQUEST OF
John Gardiner
01 MAR -9 PM 4: 34

EUREKA COUNTY NEVADA
M.N. REBALEATI, RECORDER
FILE NO. 176256
FEES 11.50

BOOK 340 PAGE 363

176256

176257

Certificate of Location
Lode Mining Claim

TO ALL WHOM IT MAY CONCERN

The undersigned hereby certifies that he has caused to be located the Huge No. 397 Lode Mining Claim in Eureka County, Nevada, on the 25th day of FEBRUARY, 2001.

Name and mailing address locator:

John Gardiner
14247 West Iliff Avenue,
Lakewood, Co. 80228-5421

The Claims Corners have the following markings:

No.	Locn	Markings	Description
No. 1:	Corner	SW Corner Huge No. <u>397</u> Claim	1 1/2" x 1 1/2" wooden post
No. 2:	Corner	SE Corner Huge No. <u>397</u> Claim	1 1/2" x 1 1/2" wooden post
No. 3:	Corner	NE Corner Huge No. <u>397</u> Claim	1 1/2" x 1 1/2" wooden post
No. 4:	Corner	NW Corner Huge No. <u>397</u> Claim	1 1/2" x 1 1/2" wooden post

* - Metal tags used to mark posts. The work of location consisted of making a claim map as provided in NRS 517.040

The Claim is approximately 1,500 feet long and 600 feet wide such that 1,450 feet are claimed in a north direction and 50 feet are claimed in a south direction from the point of discovery (monument location), at which this Notice of Location is posted, together with 300 feet on each side of the monument of location and center line of the Claim. The general course of the lode or vein is from north to the south direction.

General Location Description: This claim lies in the Beowawe Mining District located approximately 5 miles Southeast of Beowawe, located in Eureka County, Nevada. The claim occurs in Township 30 Range 46E SW Corner of Section 32 East of the Mount Diablo Meridian.

SIGNATURE OF LOCATOR:

By: John Gardiner
John Gardiner - (Claimant)

BOOK 340 PAGE 364
OFFICIAL RECORDS
RECORDED AT THE REQUEST OF
John Gardiner
01 MAR -9 PM 4:35

EUREKA COUNTY NEVADA
M.N. REBALEATI, RECORDER
FILE NO. FEES 11.50

BOOK 340 PAGE 364

176257

176258

Certificate of Location
Lode Mining Claim

TO ALL WHOM IT MAY CONCERN

The undersigned hereby certifies that he has caused to be located the Huge No. 398 Lode Mining Claim in Eureka County, Nevada, on the 25th day of FEBRUARY, 2001.

Name and mailing address of locator:

John Gardiner
14247 West Iliff Avenue,
Lakewood, Co. 80228-5421

The Claims Corners have the following markings:

<i>Locn</i>	<i>Markings</i>	<i>Description</i>
No. 1:	Corner	SW Corner Huge No. <u>398</u> Claim
No. 2:	Corner	SE Corner Huge No. <u>398</u> Claim
No. 3:	Corner	NE Corner Huge No. <u>398</u> Claim
No. 4:	Corner	NW Corner Huge No. <u>398</u> Claim

* - Metal tags used to mark posts. The work of location consisted of making a claim map as provided in NRS 517.040

The Claim is approximately 1,500 feet long and 600 feet wide such that 1,450 feet are claimed in a north direction and 50 feet are claimed in a south direction from the point of discovery (monument location), at which this Notice of Location is posted, together with 300 feet on each side of the monument of location and center line of the Claim. The general course of the lode or vein is from north to the south direction.

General Location Description: This claim lies in the Beowawe Mining District located approximately 5 miles Southeast of Beowawe, located in Eureka County, Nevada. The claim occurs in Township 30 N Range 4 E SE Corner of Section 32 East of the Mount Diablo Meridian.

SIGNATURE OF LOCATOR:

By: John Gardiner - (Claimant)

BOOK 340 PAGE 365
OFFICIAL RECORDS
RECORDED AT THE REQUEST OF
John Gardiner
01 MAR -9 PM 4:35
EUREKA COUNTY NEVADA
M.N. REBALANCE RECORD
FILE NO. FEES 11.50

BOOK 340 PAGE 365

176258

176259

**Certificate of Location
Lode Mining Claim**

TO ALL WHOM IT MAY CONCERN

The undersigned hereby certifies that he has caused to be located the Huge No. 399 Lode Mining Claim in Eureka County, Nevada, on the 24th day of February, 2001.

Name and mailing address of locator:

John Gardiner
14247 West Iliff Avenue,
Lakewood, Co. 80228-5421

The Claims Corners have the following markings:


	Locn	Markings	Description
No. 1:	Corner	SW Corner Huge No. <u>399</u> Claim	1 1/2" x 1 1/2" wooden post
No. 2:	Corner	SE Corner Huge No. <u>399</u> Claim	1 1/2" x 1 1/2" wooden post
No. 3:	Corner	NE Corner Huge No. <u>399</u> Claim	1 1/2" x 1 1/2" wooden post
No. 4:	Corner	NW Corner Huge No. <u>399</u> Claim	1 1/2" x 1 1/2" wooden post

* - Metal tags used to mark posts. The work of location consisted of making a claim map as provided in NRS 517.040

The Claim is approximately 1,500 feet long and 600 feet wide such that 1,450 feet are claimed in a north direction and 50 feet are claimed in a south direction from the point of discovery (monument of location), at which this Notice of Location is posted, together with 300 feet on each side of the monument of location and center line of the Claim. The general course of the lode or vein is from north to the south direction.

General Location Description: This claim lies in the Beowawe Mining District located approximately 5 miles Southeast of Beowawe, located in Eureka County, Nevada. The claim occurs in Township 30N Range 49E SE Corner of Section 32 East of the Mount Diablo Meridian.

SIGNATURE OF LOCATOR:


By John Gardiner - (Claimant)

BOOK 340 PAGE 366
OFFICIAL RECORDS
RECORDED AT THE REQUEST OF
John Gardiner
01 MAR -9 PM 4:35

EUREKA COUNTY NEVADA
M.N. REBALEATI, RECORDER
FILE NO. FEES 11.50

BOOK 340 PAGE 366

176259

176260

Certificate of Location
Lode Mining Claim

TO ALL WHOM IT MAY CONCERN

The undersigned hereby certifies that he has caused to be located the Huge No. 460 Lode Mining Claim in Eureka County, Nevada, on the 25th day of FEBRUARY, 2001.

Name and mailing address of locator:

John Gardiner
14247 West Iliff Avenue,
Lakewood, Co. 80228-5421

The Claims Corners have the following markings:

	Locn	Markings	Description
No. 1:	Corner	SW Corner Huge No. <u>460</u> Claim	1 1/2" x 1 1/2" wooden post
No. 2:	Corner	SE Corner Huge No. <u>460</u> Claim	1 1/2" x 1 1/2" wooden post
No. 3:	Corner	NE Corner Huge No. <u>460</u> Claim	1 1/2" x 1 1/2" wooden post
No. 4:	Corner	NW Corner Huge No. <u>460</u> Claim	1 1/2" x 1 1/2" wooden post

* - Metal tags used to mark posts. The work of location consisted of making a claim map as provided in NRS 517.040

The Claim is approximately 1,500 feet long and 600 feet wide such that 1,450 feet are claimed in a north direction and 50 feet are claimed in a south direction from the point of discovery (monument of location), at which this Notice of Location is posted, together with 300 feet on each side of the monument of location and center line of the Claim. The general course of the lode or vein is from north to the south direction.

General Location Description: This claim lies in the Beowawe Mining District located approximately 5 miles Southeast of Beowawe, located in Eureka County, Nevada. The claim occurs in Township 30th Range 4th SE Corner of Section 32nd East of the Mount Diablo Meridian.

SIGNATURE OF LOCATOR:

By: John Gardiner
John Gardiner - (Claimant)

BOOK 340 PAGE 367
OFFICIAL RECORDS
RECORDED AT THE REQUEST OF
John Gardiner
01 MAR -9 PM 4:35

EUREKA COUNTY NEVADA
M.N. REBALEATI, RECORDER
FILE NO. FEES 11.50

BOOK 340 PAGE 367

176260

176261
Certificate of Location
Lode Mining Claim

TO ALL WHOM IT MAY CONCERN

The undersigned hereby certifies that he has caused to be located the Lode No. 401 Lode Mining Claim in Eureka County, Nevada, on the 25th day of FEBRUARY, 2001.

Name and mailing address of locator:

John Gardiner
14247 West Iliff Avenue,
Lakewood, Co. 80228-5421

The Claims Corners have the following markings:



	Locn	Markings	Description
No. 1:	SW Corner	SW Corner Lode No. <u>401</u> Claim	1 1/2" x 1 1/2" wooden post
No. 2:	SE Corner	SE Corner Lode No. <u>401</u> Claim	1 1/2" x 1 1/2" wooden post
No. 3:	NE Corner	NE Corner Lode No. <u>401</u> Claim	1 1/2" x 1 1/2" wooden post
No. 4:	NW Corner	NW Corner Lode No. <u>401</u> Claim	1 1/2" x 1 1/2" wooden post

* - Metal tags used to mark posts. The work of location consisted of making a claim map as provided in NRS 517.040

The Claim is approximately 1,500 feet long and 600 feet wide such that 1,450 feet are claimed in a north direction and 50 feet are claimed in a south direction from the point of discovery (monument of location), at which this Notice of Location is posted, together with 300 feet on each side of the monument of location and center line of the Claim. The general course of the lode or vein is from north to the south direction.

General Location description: This claim lies in the Beowawe Mining District located approximately 5 miles Southeast of Beowawe, located in Eureka County, Nevada. The claim occurs in Township 30N Range 4E SE Corner of Section 32 East of the Mount Diablo Meridian.

SIGNATURE OF LOCATOR:



By John Gardiner - (Claimant)

BOOK 340 PAGE 368
OFFICIAL RECORDS
RECORDED AT THE REQUEST OF
John Gardiner
01 MAR -9 PM 4:35

EUREKA COUNTY NEVADA
M.N. REBALATI, RECORDER
FILE NO. 11,50
FEES

176262
Certificate of Location
Lode Mining Claim

TO ALL WHOM IT MAY CONCERN

The undersigned hereby cifies that he has caused to be located the Huge No. 402 Lode Mining Claim in Eureka County, Nevada, on the 25th day of FEBRUARY, 2001.

Name and mailing address of locator:

John Gardiner
14247 West Iliff Avenue,
Lakewood, Co. 80228-5421

The Claims Corners have the following markings:



	<i>Locn</i>	<i>Markings</i>	<i>Description</i>
No. 1:	Corner	SW Corner Huge No. <u>402</u> Claim	1 1/2" x 1 1/2" wooden post
No. 2:	Corner	SE Corner Huge No. <u>402</u> Claim	1 1/2" x 1 1/2" wooden post
No. 3:	Corner	NE Corner Huge No. <u>402</u> Claim	1 1/2" x 1 1/2" wooden post
No. 4:	Corner	NW Corner Huge No. <u>402</u> Claim	1 1/2" x 1 1/2" wooden post


* - Metal tags used to mark posts. The work of location consisted of making a claim map as provided in NRS 517.040

The Claim is approximately 1,500 feet long and 600 feet wide such that 1,450 feet are claimed in a north direction and 50 feet are claimed in a south direction from the point of discovery (monument of location), at which this Notice of Location is posted, together with 300 feet on each side of the monument of location and center line of the Claim. The general course of the lode or vein is from north to the south direction.

General Location description: This claim lies in the Beowawe Mining District located approximately 5 miles Southeast of Beowawe, located in Eureka County, Nevada. The claim occurs in Township 30N Range 4E SE Corner of Section 32 East of the Mount Diablo Meridian.

SIGNATURE OF LOC. OR:



By: John Gardiner - (Claimant)

BOOK 340 PAGE 369
OFFICIAL RECORDS
RECORDED AT THE REQUEST OF

01 MAR -9 PM 4:35

EUREKA COUNTY NEVADA
M.N. REGISTRATION RECORDER
FILE NO. **176262**
FEES 11.50

176263

Certificate of Location
Lode Mining Claim

TO ALL WHOM IT MAY CONCERN

The undersigned hereby certifies that he has caused to be located the Huge No. 403 Lode Mining Claim in Eureka County, Nevada, on the 25th day of FEBRUARY, 2001.

Name and mailing address of locator:

John Gardiner
14247 West Iliff Avenue,
Lakewood, Co. 80228-5421

The Claims Corners have the following markings:


	Locn	Markings	Description
No. 1:	Corner	SW Corner Huge No. <u>403</u> Claim	1 1/2" x 1 1/2" wooden post
No. 2:	Corner	SE Corner Huge No. <u>403</u> Claim	1 1/2" x 1 1/2" wooden post
No. 3:	Corner	NE Corner Huge No. <u>403</u> Claim	1 1/2" x 1 1/2" wooden post
No. 4:	Corner	NW Corner Huge No. <u>403</u> Claim	1 1/2" x 1 1/2" wooden post

* - Metal tags used to mark posts. The work of location consisted of making a claim map as provided in NRS 517.040

The Claim is approximately 1,500 feet long and 600 feet wide such that 1,450 feet are claimed in a north direction and 50 feet are claimed in a south direction from the point of discovery (monument of location), at which this Notice of Location is posted, together with 300 feet on each side of the monument of location and center line of the Claim. The general course of the lode or vein is from north to the south direction.

General Location description: This claim lies in the Beowawe Mining District located approximately 5 miles Southeast of Beowawe, located in Eureka County, Nevada. The claim occurs in Township 34N Range 19E NE Corner of Section 32 East of the Mount Diablo Meridian.

SIGNATURE OF LOC OR:


By John Gardiner - (Claimant)

BOOK 340 PAGE 370
OFFICIAL RECORDS
RECORDED AT THE REQUEST OF
John Gardiner
01 MAR -9 PM 4:35

EUREKA COUNTY NEVADA
M.M. REBALEATI, RECORDER
FILE NO. FEES 11.50

176263

BOOK 340 PAGE 370

Certificate of Location Lode Mining Claim

TO ALL WHOM IT MAY CONCERN

The undersigned hereby certifies that he has caused to be located the Huge No. 404 Lode Mining Claim in Eureka County, Nevada, on the 25th day of FEBRUARY, 2001,

Name and mailing address locator:

John Gardiner
14247 West Iliff Avenue,
Lakewood, Co. 80228-5421

The Claims Corners have the following markings:


	Location	Markings	Description
No. 1:	SW Corner	SW Corner Huge No. <u>404</u> Claim	1 1/2" x 1 1/2" wooden post
No. 2:	SE Corner	SE Corner Huge No. <u>404</u> Claim	1 1/2" x 1 1/2" wooden post
No. 3:	NE Corner	NE Corner Huge No. <u>404</u> Claim	1 1/2" x 1 1/2" wooden post
No. 4:	NW Corner	NW Corner Huge No. <u>404</u> Claim	1 1/2" x 1 1/2" wooden post

* - Metal tags used to mark absts. The work of location consisted of making a claim map as provided in NRS 517.040

The Claim is approximately 1,500 feet long and 600 feet wide such that 1,450 feet are claimed in a north direction and 50 feet are claimed in a south direction from the point of discovery (monument of location), at which this Notice of Location is posted, together with 300 feet on each side of the monument of location and center line of the Claim. The general course of the lode or vein is from north to the south direction.

General Location description: This claim lies in the Beowawe Mining District located approximately 5 miles Southeast of Beowawe, located in Eureka County, Nevada. The claim occurs in Township 3N Range 4E NW Corner of Section 32 East of the Mount Diablo Meridian.

SIGNATURE OF LOCATOR:


By: John Gardiner - (Claimant)

BOOK 340 PAGE 371
OFFICIAL RECORDS
RECORDED AT THE REQUEST OF
John Gardiner
01 MAR -9 PM 4:35

EUREKA COUNTY NEVADA
M.N. REBALEATI, RECORDER
FILE NO. 11.50

176264

176265

**Certificate of Location
Lode Mining Claim**

TO ALL WHOM IT MAY CONCERN

The undersigned hereby cifies that he has caused to be located the Huge No. 405 Lode Mining Claim in Eureka County, Nevada, on the 25th day of: FEBRUARY, 2001.

Name and mailing address of locator:

John Gardiner
14247 West Iliff Avenue,
Lakewood, Co. 80228-5421

The Claims Corners havee following markings:

	Locn	Markings	Description
No. 1:	Corner	SW Corner Huge No. <u>405</u> Claim	1 1/2" x 1 1/2" wooden post
No. 2:	Corner	SE Corner Huge No. <u>405</u> Claim	1 1/2" x 1 1/2" wooden post
No. 3:	Corner	NE Corner Huge No. <u>405</u> Claim	1 1/2" x 1 1/2" wooden post
No. 4:	Corner	NW Corner Huge No. <u>405</u> Claim	1 1/2" x 1 1/2" wooden post

* - Metal tags used to mark posts. The work of location consisted of making a claim map as provided in NRS 517.040

The Claim is apprimately 1,500 feet long and 600 feet wide such that 1,450 feet are claimed in a north directn and 50 feet are claimed in a south direction from the point of discovery (monument of ation), at which this Notice of Location is posted, together with 300 feet on each side of the mument of location and center line of the Claim. The general course of the lode or vein is from : north to the south direction.

General Locationrescription: This claim lies in the Beowawe Mining District located approximately 5 miles Stheast of Beowawe, located in Eureka County, Nevada. The claim occurs in Township 30N nge 4E NW Corner of Section 32 East of the Mount Diablo Meridian.

SIGNATURE OF LOC. OR:

By: John Gardiner
John Gardiner - (Claimant)

BOOK 340 PAGE 372
OFFICIAL RECORDS
RECORDED AT THE REQUEST OF
John Gardiner
01 MAR -9 PM 4:36

EUREKA COUNTY NEVADA
M.N. REBALEATI, RECORDER
FILE NO. FEES 11.50

BOOK 340 PAGE 372

176265

176266

Certificate of Location Lode Mining Claim

TO ALL WHOM IT MAY CONCERN

The undersigned hereby certifies that he has caused to be located the Huge No. 406 Lode Mining Claim in Eureka County, Nevada, on the 25th day of FEBRUARY, 2001.

Name and mailing address of locator:

John Gardiner
14247 West Iliff Avenue,
Lakewood, Co. 80228-5421

The Claims Corners have the following markings:



	Locn	Markings	Description
No. 1:	SW Corner	SW Corner Huge No. <u>406</u> Claim	1 1/2" x 1 1/2" wooden post
No. 2:	SE Corner	SE Corner Huge No. <u>406</u> Claim	1 1/2" x 1 1/2" wooden post
No. 3:	NE Corner	NE Corner Huge No. <u>406</u> Claim	1 1/2" x 1 1/2" wooden post
No. 4:	NW Corner	NW Corner Huge No. <u>406</u> Claim	1 1/2" x 1 1/2" wooden post


* - Metal tags used to mark posts. The work of location consisted of making a claim map as provided in NRS 517.040

The Claim is approximately 1,500 feet long and 600 feet wide such that 1,450 feet are claimed in a north direction and 50 feet are claimed in a south direction from the point of discovery (monument of location), at which this Notice of Location is posted, together with 300 feet on each side of the monument of location and center line of the Claim. The general course of the lode or vein is from north to the south direction.

General Location description: This claim lies in the Beowawe Mining District located approximately 5 miles Southeast of Beowawe, located in Eureka County, Nevada. The claim occurs in Township 34 N Range 5 E NE 1/4 Corner of Section 32 East of the Mount Diablo Meridian.

SIGNATURE OF LOC. OR:



By: John Gardiner - (Claimant)

BOOK 340 PAGE 373
OFFICIAL RECORDS
RECORDED AT THE REQUEST OF

01 MAR -9 PM 4:36

EUREKA COUNTY NEVADA
M.N. REBALEATI, RECORDER
FILE NO. 11.50

BOOK 340 PAGE 373

176266

176267

**Certificate of Location
Lode Mining Claim**

TO ALL WHOM IT MAY CONCERN

The undersigned hereby certifies that he has caused to be located the Huge No. 407 Lode Mining Claim in Eureka County, Nevada, on the 25th day of FEBRUARY, 2001.

Name and mailing address of locator:

John Gardiner
14247 West Iliff Avenue,
Lakewood, Co. 80228-5421

The Claims Corners have the following markings:


	Location	Markings	Description
No. 1:	SW Corner	SW Corner Huge No. <u>407</u> Claim	1 1/2" x 1 1/2" wooden post
No. 2:	SE Corner	SE Corner Huge No. <u>407</u> Claim	1 1/2" x 1 1/2" wooden post
No. 3:	NE Corner	NE Corner Huge No. <u>407</u> Claim	1 1/2" x 1 1/2" wooden post
No. 4:	NW Corner	NW Corner Huge No. <u>407</u> Claim	1 1/2" x 1 1/2" wooden post

* - Metal tags used to mark posts. The work of location consisted of making a claim map as provided in NRS 517.040

The Claim is approximately 1,500 feet long and 600 feet wide such that 1,450 feet are claimed in a north direction and 50 feet are claimed in a south direction from the point of discovery (monument of location), at which this Notice of Location is posted, together with 300 feet on each side of the monument of location and center line of the Claim. The general course of the lode or vein is from north to the south direction.

General Location Description: This claim lies in the Beowawe Mining District located approximately 5 miles Southeast of Beowawe, located in Eureka County, Nevada. The claim occurs in Township 32N Range 19E NE Corner of Section 32 East of the Mount Diablo Meridian.

SIGNATURE OF LOCATOR:


By: John Gardiner - (Claimant)

BOOK 340 PAGE 374
OFFICIAL RECORDS
RECORDED AT THE REQUEST OF
John Gardiner
01 MAR -9 PM 4:36
EUREKA COUNTY NEVADA
M.N. REBALEATI, RECORDER
FILE NO. FEES 11.50

BOOK 340 PAGE 374

176267

176268

Certificate of Location Lode Mining Claim

TO ALL WHOM IT MAY CONCERN

The undersigned hereby certifies that he has caused to be located the Huge No. 408 Lode Mining Claim in Eureka County, Nevada, on the 25th day of FEBRUARY, 2001.

Name and mailing address locator:

John Gardiner
14247 West Iliff Avenue,
Lakewood, Co. 80228-5421

The Claims Corners have the following markings:



	<i>Location</i>	<i>Markings</i>	<i>Description</i>
No. 1:	SW Corner	SW Corner Huge No. <u>408</u> Claim	1 1/2" x 1 1/2" wooden post
No. 2:	SE Corner	SE Corner Huge No. <u>408</u> Claim	1 1/2" x 1 1/2" wooden post
No. 3:	NE Corner	NE Corner Huge No. <u>408</u> Claim	1 1/2" x 1 1/2" wooden post
No. 4:	NW Corner	NW Corner Huge No. <u>408</u> Claim	1 1/2" x 1 1/2" wooden post

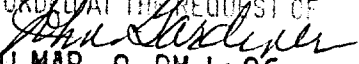
* - Metal tags used to mark posts. The work of location consisted of making a claim map as provided in NRS 517.040

The Claim is approximately 1,500 feet long and 600 feet wide such that 1,450 feet are claimed in a north direction and 50 feet are claimed in a south direction from the point of discovery (monument of location), at which this Notice of Location is posted, together with 300 feet on each side of the monument of location and center line of the Claim. The general course of the lode or vein is from north to the south direction.

General Location description: This claim lies in the Beowawe Mining District located approximately 5 miles Southeast of Beowawe, located in Eureka County, Nevada. The claim occurs in Township 30N Range 40E NE Corner of Section 32 East of the Mount Diablo Meridian.

SIGNATURE OF LOCATOR:



By: John Gardiner - (Claimant)

BOOK 340 PAGE 375
OFFICIAL RECORDS
RECORDED AT THE REQUEST OF

01 MAR -9 PM 4:36
EUREKA COUNTY NEVADA
M.N. REBALEATI, RECORDER
FILE NO. FEES 11.50

176268

BOOK 340 PAGE 375

**Certificate of Location
Lode Mining Claim**

176269

TO ALL WHOM IT MAY CONCERN

The undersigned hereby certifies that he has caused to be located the Huge No. ~~409~~ Lode Mining Claim in Eureka County, Nevada, on the 25th day of ~~FEBRUARY~~, 2001,

Name and mailing address locator:

John Gardiner
14247 West Iliff Avenue,
Lakewood, Co. 80228-5421

The Claims Corners have the following markings:



	<i>Location</i>	<i>Markings</i>	<i>Description</i>
No. 1:	SW Corner	SW Corner Huge No. 409 Claim	1 1/2" x 1 1/2" wooden post
No. 2:	SE Corner	SE Corner Huge No. 409 Claim	1 1/2" x 1 1/2" wooden post
No. 3:	NE Corner	NE Corner Huge No. 409 Claim	1 1/2" x 1 1/2" wooden post
No. 4:	NW Corner	NW Corner Huge No. 409 Claim	1 1/2" x 1 1/2" wooden post

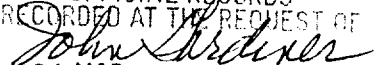
* - Metal tags used to mark posts. The work of location consisted of making a claim map as provided in NRS 517.040

The Claim is approximately 1,500 feet long and 600 feet wide such that 1,450 feet are claimed in a north direction and 50 feet are claimed in a south direction from the point of discovery (monument of location), at which this Notice of Location is posted, together with 300 feet on each side of the monument of location and center line of the Claim. The general course of the lode or vein is from north to the south direction.

General Location description: This claim lies in the Beowawe Mining District located approximately 5 miles Southeast of Beowawe, located in Eureka County, Nevada. The claim occurs in Township ~~34N~~ Range ~~40E~~ NE Corner of Section ~~32~~ East of the Mount Diablo Meridian.

SIGNATURE OF LOCATOR:



By: John Gardiner - (Claimant)

BOOK ~~340~~ PAGE ~~376~~
OFFICIAL RECORDS
RECORDED AT THE REQUEST OF

01 MAR -9 PM 4:36

EUREKA COUNTY NEVADA
M.N. REBAL EATI. RECORDER
FILE NO. ~~176269~~ FEES ~~11.50~~

176269

BOOK 340 PAGE 376

Certificate of Location Lode Mining Claim

TO ALL WHOM IT MAY CONCERN

The undersigned hereby certifies that he has caused to be located the Huge No. 410 Lode Mining Claim in Eureka County, Nevada, on the 25th day of FEBRUARY, 2001.

Name and mailing address locator:

John Gardiner
14247 West Iliff Avenue,
Lakewood, Co. 80228-5421

The Claims Corners have the following markings:



No.	Location	Markings	Description
No. 1:	SW Corner	SW Corner Huge No. <u>410</u> Claim	1 1/2" x 1 1/2" wooden post
No. 2:	SE Corner	SE Corner Huge No. <u>410</u> Claim	1 1/2" x 1 1/2" wooden post
No. 3:	NE Corner	NE Corner Huge No. <u>410</u> Claim	1 1/2" x 1 1/2" wooden post
No. 4:	NW Corner	NW Corner Huge No. <u>410</u> Claim	1 1/2" x 1 1/2" wooden post

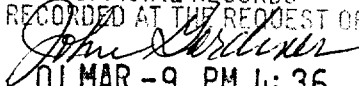
* - Metal tags used to mark allots. The work of location consisted of making a claim map as provided in NRS 517.040

The Claim is approximately 1,500 feet long and 600 feet wide such that 1,450 feet are claimed in a north direction and 50 feet are claimed in a south direction from the point of discovery (monument of location), at which this Notice of Location is posted, together with 300 feet on each side of the monument of location and center line of the Claim. The general course of the lode or vein is from north to the south direction.

General Location description: This claim lies in the Beowawe Mining District located approximately 5 miles Southeast of Beowawe, located in Eureka County, Nevada. The claim occurs in Township 30N Range 44E NE Corner of Section 32 East of the Mount Diablo Meridian.

SIGNATURE OF LOCATOR:



By: John Gardiner - (Claimant)

BOOK 340 PAGE 377
OFFICIAL RECORDS
RECORDED AT THE REQUEST OF

01 MAR -9 PM 4:36

EUREKA COUNTY NEVADA
M.N. REBALEATI, RECORDER
FILE NO. 176270
FEES 41.50

176271

Certificate of Location Lode Mining Claim

TO ALL WHOM IT MAY CONCERN

The undersigned hereby certifies that he has caused to be located the Lode Mining Claim No. 411 in Eureka County, Nevada, on the 25th day of FEBRUARY, 2001.

Name and mailing address locator:

John Gardiner
14247 West Iliff Avenue,
Lakewood, Co. 80228-5421

The Claims Corners have the following markings:

No.	Location	Markings	Description
No. 1:	SW Corner	SW Corner Huge No. <u>411</u> Claim	1 1/2" x 1 1/2" wooden post
No. 2:	SE Corner	SE Corner Huge No. <u>411</u> Claim	1 1/2" x 1 1/2" wooden post
No. 3:	NE Corner	NE Corner Huge No. <u>411</u> Claim	1 1/2" x 1 1/2" wooden post
No. 4:	NW Corner	NW Corner Huge No. <u>411</u> Claim	1 1/2" x 1 1/2" wooden post

* - Metal tags used to mark claims. The work of location consisted of making a claim map as provided in NRS 517.040

The Claim is approximately 1,500 feet long and 600 feet wide such that 1,450 feet are claimed in a north direction and 50 feet are claimed in a south direction from the point of discovery (monument of location), at which this Notice of Location is posted, together with 300 feet on each side of the monument of location and center line of the Claim. The general course of the lode or vein is from north to the south direction.

General Location Description: This claim lies in the Beowawe Mining District located approximately 5 miles Southeast of Beowawe, located in Eureka County, Nevada. The claim occurs in Township 30N Range 4E NE Corner of Section 32 East of the Mount Diablo Meridian.

SIGNATURE OF LOCATOR:

By: John Gardiner
John Gardiner - (Claimant)

BOOK 340 PAGE 378
OFFICIAL RECORDS
RECORDED AT THE REQUEST OF
John Gardiner
01 MAR -9 PM 4:36

EUREKA COUNTY NEVADA
M.N. REBALEATI, RECORDER
FILE NO. 176271 FEES 11.50

176271

BOOK 340 PAGE 378

176272

**Certificate of Location
Lode Mining Claim**

TO ALL WHOM IT MAY CONCERN

The undersigned hereby certifies that he has caused to be located the Huge No. 412 Lode Mining Claim in Eureka County, Nevada, on the 25th day of FEBRUARY, 2001.

Name and mailing address locator:

John Gardiner
14247 West Iliff Avenue,
Lakewood, Co. 80228-5421

The Claims Corners have the following markings:


	Location	Markings	Description
No. 1:	SW Corner	SW Corner Huge No. <u>412</u> Claim	1 1/2" x 1 1/2" wooden post
No. 2:	SE Corner	SE Corner Huge No. <u>412</u> Claim	1 1/2" x 1 1/2" wooden post
No. 3:	NE Corner	NE Corner Huge No. <u>412</u> Claim	1 1/2" x 1 1/2" wooden post
No. 4:	NW Corner	NW Corner Huge No. <u>412</u> Claim	1 1/2" x 1 1/2" wooden post

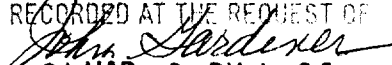
* - Metal tags used to mark claims. The work of location consisted of making a claim map as provided in NRS 517.040

The Claim is approximately 1,500 feet long and 600 feet wide such that 1,450 feet are claimed in a north direction and 50 feet are claimed in a south direction from the point of discovery (monument of location), at which this Notice of Location is posted, together with 300 feet on each side of the monument of location and center line of the Claim. The general course of the lode or vein is from north to the south direction.

General Location Description: This claim lies in the Beowawe Mining District located approximately 5 miles Southeast of Beowawe, located in Eureka County, Nevada. The claim occurs in Township 30 Range 49E NE Corner of Section 32 East of the Mount Diablo Meridian.

SIGNATURE OF LOCATOR:


By: John Gardiner - (Claimant)

BOOK 340 PAGE 379
OFFICIAL RECORDS
RECORDED AT THE REQUEST OF

01 MAR -9 PM 4:36
EUREKA COUNTY NEVADA
M.N. REBALEATI, RECORDER
FILE NO. FEES 11.50

176272

BOOK 340 PAGE 379

176273

Certificate of Location Lode Mining Claim

TO ALL WHOM IT MAY CONCERN

The undersigned hereby certifies that he has caused to be located the Lode No. 413 Lode Mining Claim in Eureka County, Nevada, on the 25th day of FEBRUARY, 2001.

Name and mailing address locator:

John Gardiner
14247 West Iliff Avenue,
Lakewood, Co. 80228-5421

The Claims Corners have the following markings:

No.	Location	Markings	Description
No. 1:	SW Corner	SW Corner Lode No. <u>413</u> Claim	1 1/2" x 1 1/2" wooden post
No. 2:	SE Corner	SE Corner Lode No. <u>413</u> Claim	1 1/2" x 1 1/2" wooden post
No. 3:	NE Corner	NE Corner Lode No. <u>413</u> Claim	1 1/2" x 1 1/2" wooden post
No. 4:	NW Corner	NW Corner Lode No. <u>413</u> Claim	1 1/2" x 1 1/2" wooden post

* - Metal tags used to mark absts. The work of location consisted of making a claim map as provided in NRS 517.040

The Claim is approximately 1,500 feet long and 600 feet wide such that 1,450 feet are claimed in a north direction and 50 feet are claimed in a south direction from the point of discovery (monument of location), at which this Notice of Location is posted, together with 300 feet on each side of the monument of location and center line of the Claim. The general course of the lode or vein is from north to the south direction.

General Location description: This claim lies in the Beowawe Mining District located approximately 5 miles Southeast of Beowawe, located in Eureka County, Nevada. The claim occurs in Township 34N Range 4E NW Corner of Section 32 East of the Mount Diablo Meridian.

SIGNATURE OF LOCATOR:

By: John Gardiner
John Gardiner - (Claimant)

BOOK 340 PAGE 380
OFFICIAL RECORDS
RECORDED AT THE REQUEST OF
John Gardiner
01 MAR -9 PM 4:36

EUREKA COUNTY NEVADA
M.N. REBALEATI, RECORDER
FILE NO. FEES 11.50

BOOK 340 PAGE 380

176273

176274

**Certificate of Location
Lode Mining Claim**

TO ALL WHOM IT MAY CONCERN

The undersigned hereby certifies that he has caused to be located the Lode Mining Claim No. 414 in Eureka County, Nevada, on the 25th day of FEBRUARY, 2001.

Name and mailing address locator:

John Gardiner
14247 West Iliff Avenue,
Lakewood, Co. 80228-5421

The Claims Corners have the following markings:



	Location	Markings	Description
No. 1:	SW Corner	SW Corner Lode No. <u>414</u> Claim	1 1/2" x 1 1/2" wooden post
No. 2:	SE Corner	SE Corner Lode No. <u>414</u> Claim	1 1/2" x 1 1/2" wooden post
No. 3:	NE Corner	NE Corner Lode No. <u>414</u> Claim	1 1/2" x 1 1/2" wooden post
No. 4:	NW Corner	NW Corner Lode No. <u>414</u> Claim	1 1/2" x 1 1/2" wooden post

* - Metal tags used to mark claims. The work of location consisted of making a claim map as provided in NRS 517.040

The Claim is approximately 1,500 feet long and 600 feet wide such that 1,450 feet are claimed in a north direction and 50 feet are claimed in a south direction from the point of discovery (monument of location), at which this Notice of Location is posted, together with 300 feet on each side of the monument of location and center line of the Claim. The general course of the lode or vein is from north to the south direction.

General Location description: This claim lies in the Beowawe Mining District located approximately 5 miles Southeast of Beowawe, located in Eureka County, Nevada. The claim occurs in Township 30N Range 40E NW Corner of Section 32 East of the Mount Diablo Meridian.

SIGNATURE OF LOCATOR:



By: John Gardiner - (Claimant)

BOOK 340 PAGE 381
OFFICIAL RECORDS
RECORDED AT THE REQUEST OF
John Gardiner
01 MAR -9 PM 4:37
EUREKA COUNTY NEVADA
M.N. REBALEATI, RECORDER
FILE NO. 176274
FEES 11.50

176275

**Certificate of Location
Lode Mining Claim**

TO ALL WHOM IT MAY CONCERN

The undersigned hereby declares that he has caused to be located the Huge No. 415 Lode Mining Claim in Eureka County, Nevada, on the 25th day of FEBRUARY, 2001.

Name and mailing address locator:

John Gardiner
14247 West Iliff Avenue,
Lakewood, Co. 80228-5421

The Claims Corners have the following markings:



	Locs	Markings	Description
No. 1:	SW Corner	SW Corner Huge No. <u>415</u> Claim	1 1/2" x 1 1/2" wooden post
No. 2:	SE Corner	SE Corner Huge No. <u>415</u> Claim	1 1/2" x 1 1/2" wooden post
No. 3:	NE Corner	NE Corner Huge No. <u>415</u> Claim	1 1/2" x 1 1/2" wooden post
No. 4:	NW Corner	NW Corner Huge No. <u>415</u> Claim	1 1/2" x 1 1/2" wooden post


* - Metal tags used to mark posts. The work of location consisted of making a claim map as provided in NRS 517.040

The Claim is approximately 1,500 feet long and 600 feet wide such that 1,450 feet are claimed in a north direction and 50 feet are claimed in a south direction from the point of discovery (monument of location), at which this Notice of Location is posted, together with 300 feet on each side of the monument of location and center line of the Claim. The general course of the lode or vein is from north to the south direction.

General Location description: This claim lies in the Beowawe Mining District located approximately 5 miles Southeast of Beowawe, located in Eureka County, Nevada. The claim occurs in Township 30 Range 45 NE Corner of Section 32, East of the Mount Diablo Meridian.

SIGNATURE OF LOCATOR:



By: John Gardiner - (Claimant)

BOOK 340 PAGE 382
OFFICIAL RECORDS
RECORDED AT THE REQUEST OF

OT MAR -9 PM 4:37

EUREKA COUNTY NEVADA
M.N. REBALEATI, RECORDER
FILE NO. 176275
FEES 11.50

BOOK 340 PAGE 382

176276

**Certificate of Location
Lode Mining Claim**

TO ALL WHOM IT MAY CONCERN

The undersigned hereby certifies that he has caused to be located the Huge No. 416 Lode Mining Claim in Eureka County, Nevada, on the 25th day of FEBRUARY, 2001.

Name and mailing address locator:

John Gardiner
14247 West Iliff Avenue,
Lakewood, Co. 80228-5421

The Claims Corners have the following markings:

	Location	Markings	Description
No. 1:	SW Corner	SW Corner Huge No. <u>416</u> Claim	1 1/2" x 1 1/2" wooden post
No. 2:	SE Corner	SE Corner Huge No. <u>416</u> Claim	1 1/2" x 1 1/2" wooden post
No. 3:	NE Corner	NE Corner Huge No. <u>416</u> Claim	1 1/2" x 1 1/2" wooden post
No. 4:	NW Corner	NW Corner Huge No. <u>416</u> Claim	1 1/2" x 1 1/2" wooden post

* - Metal tags used to mark posts. The work of location consisted of making a claim map as provided in NRS 517.040

The Claim is approximately 1,500 feet long and 600 feet wide such that 1,450 feet are claimed in a north direction and 50 feet are claimed in a south direction from the point of discovery (monument of location), at which this Notice of Location is posted, together with 300 feet on each side of the monument of location and center line of the Claim. The general course of the lode or vein is from north to the south direction.

General Location description: This claim lies in the Beowawe Mining District located approximately 5 miles Southeast of Beowawe, located in Eureka County, Nevada. The claim occurs in Township 30N Range 49E NE Corner of Section 32 East of the Mount Diablo Meridian.

SIGNATURE OF LOC. OR:

By: John Gardiner
John Gardiner - (Claimant)

BOOK 340 PAGE 383
OFFICIAL RECORDS
RECORDED AT THE REQUEST OF
John Gardiner
01 MAR -9 PM 4:37

EUREKA COUNTY NEVADA
M.N. REBALEATI, RECORDER
FILE NO. FEES 11.50

BOOK 340 PAGE 383

176276

176277

Certificate of Location Lode Mining Claim

TO ALL WHOM IT MAY CONCERN

The undersigned hereby certifies that he has caused to be located the Huge No. 417 Lode Mining Claim in Eureka County, Nevada, on the 25th day of FEBRUARY, 2001.

Name and mailing address locator:

John Gardiner
14247 West Iliff Avenue,
Lakewood, Co. 80228-5421

The Claims Corners have the following markings:


	Location	Markings	Description
No. 1:	SW Corner	SW Corner Huge No. <u>417</u> Claim	1 1/2" x 1 1/2" wooden post
No. 2:	SE Corner	SE Corner Huge No. <u>417</u> Claim	1 1/2" x 1 1/2" wooden post
No. 3:	NE Corner	NE Corner Huge No. <u>417</u> Claim	1 1/2" x 1 1/2" wooden post
No. 4:	NW Corner	NW Corner Huge No. <u>417</u> Claim	1 1/2" x 1 1/2" wooden post


* - Metal tags used to mark absts. The work of location consisted of making a claim map as provided in NRS 517.040


The Claim is approximately 1,500 feet long and 600 feet wide such that 1,450 feet are claimed in a north direction and 50 feet are claimed in a south direction from the point of discovery (monument of location), at which this Notice of Location is posted, together with 300 feet on each side of the monument of location and center line of the Claim. The general course of the lode or vein is from north to the south direction.

General Location description: This claim lies in the Beowawe Mining District located approximately 5 miles Southeast of Beowawe, located in Eureka County, Nevada. The claim occurs in Township 32N Range 4E NE Corner of Section 32 East of the Mount Diablo Meridian.

SIGNATURE OF LOCATOR:



By:  John Gardiner - (Claimant)

BOOK 340 PAGE 384
OFFICIAL RECORDS
RECORDED AT THE REQUEST OF

01 MAR -9 PM 4:37

EUREKA COUNTY NEVADA
M.N. REBALEATI, RECORDER
FILE NO. FEES 11.50

BOOK 340 PAGE 384

176277

176278

**Certificate of Location
Lode Mining Claim**

TO ALL WHOM IT MAY CONCERN

The undersigned hereby certifies that he has caused to be located the Huge No. 418 Lode Mining Claim in Eureka County, Nevada, on the 25th day of FEBRUARY, 2001.

Name and mailing address locator:

John Gardiner
14247 West Iliff Avenue,
Lakewood, Co. 80228-5421

The Claims Corners have the following markings:


	Location	Markings	Description
No. 1:	SW Corner	SW Corner Huge No. <u>418</u> Claim	1 1/2" x 1 1/2" wooden post
No. 2:	SE Corner	SE Corner Huge No. <u>418</u> Claim	1 1/2" x 1 1/2" wooden post
No. 3:	NE Corner	NE Corner Huge No. <u>418</u> Claim	1 1/2" x 1 1/2" wooden post
No. 4:	NW Corner	NW Corner Huge No. <u>418</u> Claim	1 1/2" x 1 1/2" wooden post

* - Metal tags used to mark abuts. The work of location consisted of making a claim map as provided in NRS 517.040

The Claim is approximately 1,500 feet long and 600 feet wide such that 1,450 feet are claimed in a north direction and 50 feet are claimed in a south direction from the point of discovery (monument of location), at which this Notice of Location is posted, together with 300 feet on each side of the monument of location and center line of the Claim. The general course of the lode or vein is from north to the south direction.

General Location description: This claim lies in the Beowawe Mining District located approximately 5 miles Southeast of Beowawe, located in Eureka County, Nevada. The claim occurs in Township 30N Range 79E NE Corner of Section 32, East of the Mount Diablo Meridian.

SIGNATURE OF LOCATOR:


By: John Gardiner - (Claimant)

BOOK 340 PAGE 385
OFFICIAL RECORDS
RECORDED AT THE REQUEST OF
John Gardiner
01 MAR -9 PM 4:37

EUREKA COUNTY NEVADA
M.N. REBALEATI, RECORDER
FILE NO. 11.50

176278

BOOK 340 PAGE 385

176279

**Certificate of Location
Lode Mining Claim**

TO ALL WHOM IT MAY CONCERN

The undersigned hereby certifies that he has caused to be located the Huge No. 419 Lode Mining Claim in Eureka County, Nevada, on the 25th day of FEBRUARY, 2001.

Name and mailing address locator:

John Gardiner
14247 West Iliff Avenue,
Lakewood, Co. 80228-5421

The Claims Corners have the following markings:


	Location	Markings	Description
No. 1:	SW Corner	SW Corner Huge No. <u>419</u> Claim	1 1/2" x 1 1/2" wooden post
No. 2:	SE Corner	SE Corner Huge No. <u>419</u> Claim	1 1/2" x 1 1/2" wooden post
No. 3:	NE Corner	NE Corner Huge No. <u>419</u> Claim	1 1/2" x 1 1/2" wooden post
No. 4:	NW Corner	NW Corner Huge No. <u>419</u> Claim	1 1/2" x 1 1/2" wooden post

* - Metal tags used to mark claims. The work of location consisted of making a claim map as provided in NRS 517.040

The Claim is approximately 1,500 feet long and 600 feet wide such that 1,450 feet are claimed in a north direction and 50 feet are claimed in a south direction from the point of discovery (monument of location), at which this Notice of Location is posted, together with 300 feet on each side of the monument of location and center line of the Claim. The general course of the lode or vein is from north to the south direction.

General Location description: This claim lies in the Beowawe Mining District located approximately 5 miles Southeast of Beowawe, located in Eureka County, Nevada. The claim occurs in Township 32N Range 49E NE Corner of Section 32 East of the Mount Diablo Meridian.

SIGNATURE OF LOCATOR:


By: John Gardiner - (Claimant)

BOOK 340 PAGE 386
OFFICIAL RECORDS
RECORDED AT THE REQUEST OF
John Gardiner
01 MAR -9 PM 4:37

EUREKA COUNTY NEVADA
M.N. REBALEATI, RECORDER
FILE NO. FEES 11.50

BOOK 340 PAGE 386

176279

176280

**Certificate of Location
Lode Mining Claim**

TO ALL WHOM IT MAY CONCERN

The undersigned hereby certifies that he has caused to be located the Huge No. 42D Lode Mining Claim in Eureka County, Nevada, on the 25th day of FEBRUARY, 2001,

Name and mailing address locator:

John Gardiner
14247 West Iliff Avenue,
Lakewood, Co. 80228-5421

The Claims Corners have the following markings:

	Location	Markings	Description
No. 1:	SW Corner	SW Corner Huge No. <u>42D</u> Claim	1 1/2" x 1 1/2" wooden post
No. 2:	SE Corner	SE Corner Huge No. <u>42D</u> Claim	1 1/2" x 1 1/2" wooden post
No. 3:	NE Corner	NE Corner Huge No. <u>42D</u> Claim	1 1/2" x 1 1/2" wooden post
No. 4:	NW Corner	NW Corner Huge No. <u>42D</u> Claim	1 1/2" x 1 1/2" wooden post

* - Metal tags used to mark points. The work of location consisted of making a claim map as provided in NRS 517.040

The Claim is approximately 1,500 feet long and 600 feet wide such that 1,450 feet are claimed in a north direction and 50 feet are claimed in a south direction from the point of discovery (monument of location), at which this Notice of Location is posted, together with 300 feet on each side of the monument of location and center line of the Claim. The general course of the lode or vein is from north to the south direction.

General Location description: This claim lies in the Beowawe Mining District located approximately 5 miles Southeast of Beowawe, located in Eureka County, Nevada. The claim occurs in Township 30N Range 49E NE Corner of Section 32, East of the Mount Diablo Meridian.

SIGNATURE OF LOCATOR:

By: John Gardiner
John Gardiner - (Claimant)

BOOK 340 PAGE 387
OFFICIAL RECORDS
RECORDED AT THE REQUEST OF
John Gardiner
01 MAR -9 PM 4:37

EUREKA COUNTY NEVADA
M.H. REBALEATI, RECORDER
FILE NO. 176280 FEES 11.50

176280

176281

**Certificate of Location
Lode Mining Claim**

TO ALL WHOM IT MAY CONCERN

The undersigned hereby certifies that he has caused to be located the Huge No. 485 Lode Mining Claim in Eureka County, Nevada, on the 10TH DAY OF JANUARY, 2001.

Name and mailing address locator:

John Gardiner
14247 West Iliff Avenue,
Lakewood, Co. 80228-5421

The Claims Corners have the following markings:

	<i>Locn</i>	<i>Markings</i>	<i>Description</i>
No. 1:	Corner	SW Corner Huge No. <u>485</u> Claim	1 1/2" x 1 1/2" wooden post
No. 2:	Corner	SE Corner Huge No. <u>485</u> Claim	1 1/2" x 1 1/2" wooden post
No. 3:	Corner	NE Corner Huge No. <u>485</u> Claim	1 1/2" x 1 1/2" wooden post
No. 4:	Corner	NW Corner Huge No. <u>485</u> Claim	1 1/2" x 1 1/2" wooden post

* - Metal tags used to mark posts. The work of location consisted of making a claim map as provided in NRS 517.040

The Claim is approximately 1,500 feet long and 600 feet wide such that 1,450 feet are claimed in a north direction and 50 feet are claimed in a south direction from the point of discovery (monument location), at which this Notice of Location is posted, together with 300 feet on each side of the monument of location and center line of the Claim. The general course of the lode or vein is from north to the south direction.

General Location Description: This claim lies in the Beowawe Mining District located approximately 5 miles Southeast of Beowawe, located in Eureka County, Nevada. The claim occurs in Township 34N Range 4E S 12 Corner of Section 30, East of the Mount Diablo Meridian.

SIGNATURE OF LOCATOR:

John Gardiner

By: *[Signature]*
John Gardiner - (Claimant)

BOOK 340 PAGE 388
OFFICIAL RECORDS
RECORDED AT THE REQUEST OF
John Gardiner
01 MAR -9 PM 4:37

EUREKA COUNTY NEVADA
M.N. REBALEATI, RECORDER
FILE NO. FEES 11.50

176281

BOOK 340 PAGE 388

176282

**Certificate of Location
Lode Mining Claim**

TO ALL WHOM IT MAY CONCERN

The undersigned hereby certifies that he has caused to be located the Huge No. 406 Lode Mining Claim in Eureka County, Nevada, on the 10TH DAY OF JANUARY, 2001.

Name and mailing address locator:

John Gardiner
14247 West Iliff Avenue,
Lakewood, Co. 80228-5421

The Claims Corners have the following markings:

	Locs	Markings	Description
No. 1:	Corner	SW Corner Huge No. <u>406</u> Claim	1 1/2" x 1 1/2" wooden post
No. 2:	Corner	SE Corner Huge No. <u>406</u> Claim	1 1/2" x 1 1/2" wooden post
No. 3:	Corner	NE Corner Huge No. <u>406</u> Claim	1 1/2" x 1 1/2" wooden post
No. 4:	Corner	NW Corner Huge No. <u>406</u> Claim	1 1/2" x 1 1/2" wooden post

* - Metal tags used to mark posts. The work of location consisted of making a claim map as provided in NRS 517.040

The Claim is approximately 1,500 feet long and 600 feet wide such that 1,450 feet are claimed in a north direction and 50 feet are claimed in a south direction from the point of discovery (monument of location), at which this Notice of Location is posted, together with 300 feet on each side of the monument of location and center line of the Claim. The general course of the lode or vein is from north to the south direction.

General Location Description: This claim lies in the Beowawe Mining District located approximately 5 miles Southeast of Beowawe, located in Eureka County, Nevada. The claim occurs in Township 30N Range 48E S 1/2 Corner of Section 30, East of the Mount Diablo Meridian.

SIGNATURE OF LOCATOR:

By John Gardiner - (Claimant)

BOOK 340 PAGE 389
OFFICIAL RECORDS
RECORDED AT THE REQUEST OF
John Gardiner
01 MAR -9 PM 4:38

EUREKA COUNTY NEVADA
M.N. REBALEATI, RECORDER
FILE NO. 176282
FEES 11.50

BOOK 340 PAGE 389

176283

**Certificate of Location
Lode Mining Claim**

TO ALL WHOM IT MAY CONCERN

The undersigned hereby certifies that he has caused to be located the Huge No. 407 Lode Mining Claim in Eureka County, Nevada, on the 10TH DAY OF JANUARY, 2001.

Name and mailing address locator:

John Gardiner
14247 West Iliff Avenue,
Lakewood, Co. 80228-5421

The Claims Corners have the following markings:

	Location	Markings	Description
No. 1:	SW Corner	SW Corner Huge No. <u>407</u> Claim	1 1/2" x 1 1/2" wooden post
No. 2:	SE Corner	SE Corner Huge No. <u>407</u> Claim	1 1/2" x 1 1/2" wooden post
No. 3:	NE Corner	NE Corner Huge No. <u>407</u> Claim	1 1/2" x 1 1/2" wooden post
No. 4:	NW Corner	NW Corner Huge No. <u>407</u> Claim	1 1/2" x 1 1/2" wooden post

* - Metal tags used to mark points. The work of location consisted of making a claim map as provided in NRS 517.040

The Claim is approximately 1,500 feet long and 600 feet wide such that 1,450 feet are claimed in a north direction and 50 feet are claimed in a south direction from the point of discovery (monument of location), at which this Notice of Location is posted, together with 300 feet on each side of the monument of location and center line of the Claim. The general course of the lode or vein is from north to the south direction.

General Location Description: This claim lies in the Beowawe Mining District located approximately 5 miles Southeast of Beowawe, located in Eureka County, Nevada. The claim occurs in Township 30N Range 12E Corner of Section 30, East of the Mount Diablo Meridian.

SIGNATURE OF LOCATOR:

John Gardiner

By: John Gardiner - (Claimant)

BOOK 340 PAGE 390
OFFICIAL RECORDS
RECORDED AT THE REQUEST OF
John Gardiner
OT MAR - 9 PM 4:38

EUREKA COUNTY NEVADA
M.N. REBELEATI, RECORDER
FILE NO. 176283 FEES 11.50

BOOK 340 PAGE 390

176284

Certificate of Location Lode Mining Claim

TO ALL WHOM IT MAY CONCERN

The undersigned hereby certifies that he has caused to be located the Huge No. 400 Lode Mining Claim in Eureka County, Nevada, on the 10TH DAY OF JANUARY, 2001.

Name and mailing address locator:

John Gardiner
14247 West Iliff Avenue,
Lakewood, Co. 80228-5421

The Claims Corners have the following markings:

No.	Locn	Markings	Description
No. 1:	SW Corner	SW Corner Huge No. <u>400</u> Claim	1 1/2" x 1 1/2" wooden post
No. 2:	SE Corner	SE Corner Huge No. <u>400</u> Claim	1 1/2" x 1 1/2" wooden post
No. 3:	NE Corner	NE Corner Huge No. <u>400</u> Claim	1 1/2" x 1 1/2" wooden post
No. 4:	NW Corner	NW Corner Huge No. <u>400</u> Claim	1 1/2" x 1 1/2" wooden post

* - Metal tags used to mark posts. The work of location consisted of making a claim map as provided in NRS 517.040

The Claim is approximately 1,500 feet long and 600 feet wide such that 1,450 feet are claimed in a north direction and 50 feet are claimed in a south direction from the point of discovery (monument of location), at which this Notice of Location is posted, together with 300 feet on each side of the monument of location and center line of the Claim. The general course of the lode or vein is from north to the south direction.

General Location description: This claim lies in the Beowawe Mining District located approximately 5 miles Southeast of Beowawe, located in Eureka County, Nevada. The claim occurs in Township 30N Range 49E S1/2 Corner of Section 30, East of the Mount Diablo Meridian.

SIGNATURE OF LOC. OR:

By: John Gardiner
John Gardiner - (Claimant)

BOOK 340 PAGE 391
OFFICIAL RECORDS
RECORDED AT THE REQUEST OF
John Gardiner
01 MAR -9 PM 4:38

EUREKA COUNTY NEVADA
M.N. REBALEATI, RECORDER
FILE NO. 11
FEES

BOOK 340 PAGE 391

176284

176285

**Certificate of Location
Lode Mining Claim**

TO ALL WHOM IT MAY CONCERN

The undersigned hereby certifies that he has caused to be located the Huge No. 409 Lode Mining Claim in Eureka County, Nevada, on the 10TH DAY OF JANUARY, 2001.

Name and mailing address of locator:

John Gardiner
14247 West Iliff Avenue,
Lakewood, Co. 80228-5421

The Claims Corners have the following markings:

	Locn	Markings	Description
No. 1:	Corner	SW Corner Huge No. <u>409</u> Claim	1 1/2" x 1 1/2" wooden post
No. 2:	Corner	SE Corner Huge No. <u>409</u> Claim	1 1/2" x 1 1/2" wooden post
No. 3:	Corner	NE Corner Huge No. <u>409</u> Claim	1 1/2" x 1 1/2" wooden post
No. 4:	Corner	NW Corner Huge No. <u>409</u> Claim	1 1/2" x 1 1/2" wooden post

* - Metal tags used to mark posts. The work of location consisted of making a claim map as provided in NRS 517.040

The Claim is approximately 1,500 feet long and 600 feet wide such that 1,450 feet are claimed in a north direction and 50 feet are claimed in a south direction from the point of discovery (monument or station), at which this Notice of Location is posted, together with 300 feet on each side of the monument of location and center line of the Claim. The general course of the lode or vein is from north to the south direction.

General Location Description: This claim lies in the Beowawe Mining District located approximately 5 miles Southeast of Beowawe, located in Eureka County, Nevada. The claim occurs in Township 34N Range 49E S 12 Corner of Section 30, East of the Mount Diablo Meridian.

SIGNATURE OF LOCATOR:

John Gardiner
By: John Gardiner - (Claimant)

BOOK 340 PAGE 392
OFFICIAL RECORDS
RECORDED AT THE REQUEST OF
John Gardiner
01 MAR -9 PM 4:38

EUREKA COUNTY NEVADA
M.N. REBALEATI, RECORDER
176285
FEES 11.50

BOOK 340 PAGE 392

176286

**Certificate of Location
Lode Mining Claim**

TO ALL WHOM IT MAY CONCERN

The undersigned hereby certifies that he has caused to be located the Huge No. 490 Lode Mining Claim in Eureka County, Nevada, on the 10TH Day of JANUARY, 2001.

Name and mailing address locator:

John Gardiner
14247 West Iliff Avenue,
Lakewood, Co. 80228-5421

The Claims Corners have the following markings:

	Locn	Markings	Description
No. 1:	SW Corner	SW Corner Huge No. <u>490</u> Claim	1 1/2" x 1 1/2" wooden post
No. 2:	SE Corner	SE Corner Huge No. <u>490</u> Claim	1 1/2" x 1 1/2" wooden post
No. 3:	NE Corner	NE Corner Huge No. <u>490</u> Claim	1 1/2" x 1 1/2" wooden post
No. 4:	NW Corner	NW Corner Huge No. <u>490</u> Claim	1 1/2" x 1 1/2" wooden post

* - Metal tags used to mark posts. The work of location consisted of making a claim map as provided in NRS 517.040

The Claim is approximately 1,500 feet long and 600 feet wide such that 1,450 feet are claimed in a north direction and 50 feet are claimed in a south direction from the point of discovery (monument location), at which this Notice of Location is posted, together with 300 feet on each side of the monument of location and center line of the Claim. The general course of the lode or vein is from north to the south direction.

General Location Description: This claim lies in the Beowawe Mining District located approximately 5 miles Southeast of Beowawe, located in Eureka County, Nevada. The claim occurs in Township 30N Range 49E S1/2 Corner of Section 30, East of the Mount Diablo Meridian.

SIGNATURE OF LOCATOR:

John Gardiner

By: John Gardiner - (Claimant)

BOOK 340 PAGE 393
OFFICIAL RECORDS
RECORDED AT THE REQUEST OF
John Gardiner
01 MAR -9 PM 4:38

EUREKA COUNTY NEVADA
M.N. REBALEATI, RECORDER
FILE NO. FEES 11.50

176286

BOOK 340 PAGE 393

176287

Certificate of Location
Lode Mining Claim

TO ALL WHOM IT MAY CONCERN

The undersigned hereby certifies that he has caused to be located the Huge No. 491 Lode Mining Claim in Eureka County, Nevada, on the 10TH DAY OF JANUARY, 2001.

Name and mailing address locator:

John Gardiner
14247 West Iliff Avenue,
Lakewood, Co. 80228-5421

The Claims Corners have the following markings:

	Loca	Markings	Description
No. 1:	Corner	SW Corner Huge No. <u>491</u> Claim	1 1/2" x 1 1/2" wooden post
No. 2:	Corner	SE Corner Huge No. <u>491</u> Claim	1 1/2" x 1 1/2" wooden post
No. 3:	Corner	NE Corner Huge No. <u>491</u> Claim	1 1/2" x 1 1/2" wooden post
No. 4:	Corner	NW Corner Huge No. <u>491</u> Claim	1 1/2" x 1 1/2" wooden post

* - Metal tags used to mark posts. The work of location consisted of making a claim map as provided in NRS 517.040

The Claim is approximately 1,500 feet long and 600 feet wide such that 1,450 feet are claimed in a north direction and 50 feet are claimed in a south direction from the point of discovery (monument of location), at which this Notice of Location is posted, together with 300 feet on each side of the monument of location and center line of the Claim. The general course of the lode or vein is from north to the south direction.

General Location description: This claim lies in the Beowawe Mining District located approximately 5 miles Southeast of Beowawe, located in Eureka County, Nevada. The claim occurs in Township 30N Range 4E N 1/2 Corner of Section 30, East of the Mount Diablo Meridian.

SIGNATURE OF LOC. OR:

John Gardiner
By: John Gardiner - (Claimant)

BOOK 340 PAGE 394
OFFICIAL RECORDS
RECORDED AT THE REQUEST OF
John Gardiner
01 MAR -9 PM 4:38

EUREKA COUNTY NEVADA
M.H. REBALEATI, RECORDER
FILE NO. FEES 11.50

BOOK 340 PAGE 394

176287

176288

**Certificate of Location
Lode Mining Claim**

TO ALL WHOM IT MAY CONCERN

The undersigned hereby certifies that he has caused to be located the Huge No. 492 Lode Mining Claim in Eureka County, Nevada, on the 10TH DAY OF JANUARY, 2001.

Name and mailing address locator:

John Gardiner
14247 West Iliff Avenue,
Lakewood, Co. 80228-5421

The Claims Corners have following markings:

	Locn	Markings	Description
No. 1:	Corner	SW Corner Huge No. <u>492</u> Claim	1 1/2" x 1 1/2" wooden post
No. 2:	Corner	SE Corner Huge No. <u>492</u> Claim	1 1/2" x 1 1/2" wooden post
No. 3:	Corner	NE Corner Huge No. <u>492</u> Claim	1 1/2" x 1 1/2" wooden post
No. 4:	Corner	NW Corner Huge No. <u>492</u> Claim	1 1/2" x 1 1/2" wooden post

* - Metal tags used to mark posts. The work of location consisted of making a claim map as provided in NRS 517.040

The Claim is approximately 1,500 feet long and 600 feet wide such that 1,450 feet are claimed in a north direction and 50 feet are claimed in a south direction from the point of discovery (monument of location), at which this Notice of Location is posted, together with 300 feet on each side of the monument of location and center line of the Claim. The general course of the lode or vein is from north to the south direction.

General Location Description: This claim lies in the Beowawe Mining District located approximately 5 miles Southeast of Beowawe, located in Eureka County, Nevada. The claim occurs in Township 20N, Range 4E, N 1/2 Corner of Section 30, East of the Mount Diablo Meridian.

SIGNATURE OF LOCATOR:

John Gardiner

By: John Gardiner - (Claimant)

BOOK 340 PAGE 395
OFFICIAL RECORDS
RECORDED AT THE REQUEST OF
John Gardiner
01 MAR -9 PM 4:39

EUREKA COUNTY NEVADA
M.N. REBALEATI, RECORDER
FILE NO. 11.50

176288

BOOK 340 PAGE 395

176289

**Certificate of Location
Lode Mining Claim**

TO ALL WHOM IT MAY CONCERN

The undersigned hereby certifies that he has caused to be located the Huge No. 493 Lode Mining Claim in Eureka County, Nevada, on the 10TH DAY OF JANUARY, 2001.

Name and mailing address locator:

John Gardiner
14247 West Iliff Avenue,
Lakewood, Co. 80228-5421

The Claims Corners have the following markings:

	Location	Markings	Description
No. 1:	SW Corner	SW Corner Huge No. <u>493</u> Claim	1 1/2" x 1 1/2" wooden post
No. 2:	SE Corner	SE Corner Huge No. <u>493</u> Claim	1 1/2" x 1 1/2" wooden post
No. 3:	NE Corner	NE Corner Huge No. <u>493</u> Claim	1 1/2" x 1 1/2" wooden post
No. 4:	NW Corner	NW Corner Huge No. <u>493</u> Claim	1 1/2" x 1 1/2" wooden post

* - Metal tags used to mark posts. The work of location consisted of making a claim map as provided in NRS 517.040

The Claim is approximately 1,500 feet long and 600 feet wide such that 1,450 feet are claimed in a north direction and 50 feet are claimed in a south direction from the point of discovery (monument of location), at which this Notice of Location is posted, together with 300 feet on each side of the monument of location and center line of the Claim. The general course of the lode or vein is from north to the south direction.

General Location description: This claim lies in the Beowawe Mining District located approximately 5 miles Southeast of Beowawe, located in Eureka County, Nevada. The claim occurs in Township 36N Range 11E Corner of Section 30, East of the Mount Diablo Meridian.

SIGNATURE OF LOC. OR:

By: John Gardiner
John Gardiner - (Claimant)

BOOK 340 PAGE 396
OFFICIAL RECORDS
RECORDED AT THE REQUEST OF
John Gardiner
01 MAR -9 PM 4:39
EUREKA COUNTY NEVADA
M.N. REBALEATI, RECORDER
FILE NO. FEES 11.50

BOOK 340 PAGE 396

176289

176290

**Certificate of Location
Lode Mining Claim**

TO ALL WHOM IT MAY CONCERN

The undersigned hereby certifies that he has caused to be located the Huge No. 464 Lode Mining Claim in Eureka County, Nevada, on the 10TH Day of JANUARY, 2001.

Name and mailing address locator:

John Gardiner
14247 West Iliff Avenue,
Lakewood, Co. 80228-5421

The Claims Corners have the following markings:

	Locn	Markings	Description
No. 1:	Corner	SW Corner Huge No. <u>464</u> Claim	1 1/2" x 1 1/2" wooden post
No. 2:	Corner	SE Corner Huge No. <u>464</u> Claim	1 1/2" x 1 1/2" wooden post
No. 3:	Corner	NE Corner Huge No. <u>464</u> Claim	1 1/2" x 1 1/2" wooden post
No. 4:	Corner	NW Corner Huge No. <u>464</u> Claim	1 1/2" x 1 1/2" wooden post

* - Metal tags used to mark posts. The work of location consisted of making a claim map as provided in NRS 517.040

The Claim is approximately 1,500 feet long and 600 feet wide such that 1,450 feet are claimed in a north direction and 50 feet are claimed in a south direction from the point of discovery (monument of location), at which this Notice of Location is posted, together with 300 feet on each side of the monument of location and center line of the Claim. The general course of the lode or vein is from north to the south direction.

General Location Description: This claim lies in the Beowawe Mining District located approximately 5 miles Southeast of Beowawe, located in Eureka County, Nevada. The claim occurs in Township 30N Range 40E N 1/2 Corner of Section 30, East of the Mount Diablo Meridian.

SIGNATURE OF LOCATOR:

By: John Gardiner - (Claimant)

BOOK 340 PAGE 397
OFFICIAL RECORDS
RECORDED AT THE REQUEST OF
John Gardiner
01 MAR -9 PM 4:39

EUREKA COUNTY NEVADA
M.N. REBALEATI, RECORDER
FILE NO. FEES 11.50

176290

BOOK 340 PAGE 397

176291

**Certificate of Location
Lode Mining Claim**

TO ALL WHOM IT MAY CONCERN

The undersigned hereby certifies that he has caused to be located the Huge No. 495 Lode Mining Claim in Eureka County, Nevada, on the 10TH DAY OF JANUARY, 2001,

Name and mailing address locator:

John Gardiner
14247 West Iliff Avenue,
Lakewood, Co. 80228-5421

The Claims Corners have the following markings:



	Locn	Markings	Description
No. 1:	SW Corner	SW Corner Huge No. <u>495</u> Claim	1 1/2" x 1 1/2" wooden post
No. 2:	SE Corner	SE Corner Huge No. <u>495</u> Claim	1 1/2" x 1 1/2" wooden post
No. 3:	NE Corner	NE Corner Huge No. <u>495</u> Claim	1 1/2" x 1 1/2" wooden post
No. 4:	NW Corner	NW Corner Huge No. <u>495</u> Claim	1 1/2" x 1 1/2" wooden post


* - Metal tags used to mark posts. The work of location consisted of making a claim map as provided in NRS 517.040

The Claim is approximately 1,500 feet long and 600 feet wide such that 1,450 feet are claimed in a north direction and 50 feet are claimed in a south direction from the point of discovery (monument location), at which this Notice of Location is posted, together with 300 feet on each side of the monument of location and center line of the Claim. The general course of the lode or vein is from north to the south direction.

General Location Description: This claim lies in the Beowawe Mining District located approximately 5 miles Southeast of Beowawe, located in Eureka County, Nevada. The claim occurs in Township 30N Range 49E NE 1/4 Corner of Section 30, East of the Mount Diablo Meridian.

SIGNATURE OF LOCATOR:



By: John Gardiner - (Claimant)

BOOK 340 PAGE 398
OFFICIAL RECORDS
RECORDED AT THE REQUEST OF

01 MAR -9 PM 4:39

EUREKA COUNTY NEVADA
H.H. REBALEATI, RECORDER
FILE NO. FEES 11.50

176291

BOOK 340 PAGE 398

176292

**Certificate of Location
Lode Mining Claim**

TO ALL WHOM IT MAY CONCERN

The undersigned hereby certifies that he has caused to be located the Huge No. 44 Lode Mining Claim in Eureka County, Nevada, on the 10TH DAY OF JANUARY, 2001.

Name and mailing address locator:

John Gardiner
14247 West Iliff Avenue,
Lakewood, Co. 80228-5421

The Claims Corners have the following markings:

	Locn	Markings	Description
No. 1:	Corner	SW Corner Huge No. <u>44</u> Claim	1 1/2" x 1 1/2" wooden post
No. 2:	Corner	SE Corner Huge No. <u>44</u> Claim	1 1/2" x 1 1/2" wooden post
No. 3:	Corner	NE Corner Huge No. <u>44</u> Claim	1 1/2" x 1 1/2" wooden post
No. 4:	Corner	NW Corner Huge No. <u>44</u> Claim	1 1/2" x 1 1/2" wooden post

* - Metal tags used to mark posts. The work of location consisted of making a claim map as provided in NRS 517.040

The Claim is approximately 1,500 feet long and 600 feet wide such that 1,450 feet are claimed in a north direction and 50 feet are claimed in a south direction from the point of discovery (monument of location), at which this Notice of Location is posted, together with 300 feet on each side of the monument of location and center line of the Claim. The general course of the lode or vein is from north to the south direction.

General Location Description: This claim lies in the Beowawe Mining District located approximately 5 miles Southeast of Beowawe, located in Eureka County, Nevada. The claim occurs in Township 30N Range 49E N 1/2 Corner of Section 30, East of the Mount Diablo Meridian.

SIGNATURE OF LOCATOR:

John Gardiner
By: John Gardiner - (Claimant)

BOOK 340 PAGE 399
OFFICIAL RECORDS
RECORDED AT THE REQUEST OF
John Gardiner
01 MAR -9 PM 4:39

EUREKA COUNTY NEVADA
M.N. REBALEATI, RECORDER
FILE NO. FEES 11.50

BOOK 340 PAGE 399

176292