

176268

Certificate of Location Lode Mining Claim

TO ALL WHOM IT MAY CONCERN

The undersigned hereby certifies that he has caused to be located the Huge No. 408 Lode Mining Claim in Eureka County, Nevada, on the 25th day of FEBRUARY, 2001.

Name and mailing address locator:

John Gardiner
14247 West Iliff Avenue,
Lakewood, Co. 80228-5421

The Claims Corners have the following markings:



	<i>Location</i>	<i>Markings</i>	<i>Description</i>
No. 1:	SW Corner	SW Corner Huge No. <u>408</u> Claim	1 1/2" x 1 1/2" wooden post
No. 2:	SE Corner	SE Corner Huge No. <u>408</u> Claim	1 1/2" x 1 1/2" wooden post
No. 3:	NE Corner	NE Corner Huge No. <u>408</u> Claim	1 1/2" x 1 1/2" wooden post
No. 4:	NW Corner	NW Corner Huge No. <u>408</u> Claim	1 1/2" x 1 1/2" wooden post

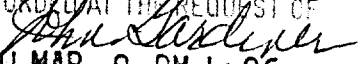
* - Metal tags used to mark posts. The work of location consisted of making a claim map as provided in NRS 517.040

The Claim is approximately 1,500 feet long and 600 feet wide such that 1,450 feet are claimed in a north direction and 50 feet are claimed in a south direction from the point of discovery (monument of location), at which this Notice of Location is posted, together with 300 feet on each side of the monument of location and center line of the Claim. The general course of the lode or vein is from north to the south direction.

General Location description: This claim lies in the Beowawe Mining District located approximately 5 miles Southeast of Beowawe, located in Eureka County, Nevada. The claim occurs in Township 30N Range 40E NE Corner of Section 32 East of the Mount Diablo Meridian.

SIGNATURE OF LOCATOR:



By: John Gardiner - (Claimant)

BOOK 340 PAGE 375
OFFICIAL RECORDS
RECORDED AT THE REQUEST OF

01 MAR -9 PM 4:36
EUREKA COUNTY NEVADA
M.N. REBALETTI, RECORDER
FILE NO. FEES 11.50

176268

BOOK 340 PAGE 375