

176299

**Certificate of Location  
Lode Mining Claim**

**TO ALL WHOM IT MAY CONCERN**

The undersigned hereby tifies that he has caused to be located the Huge No. 426 Lode Mining Claim in Eureka County, Nevada, on the 18<sup>TH</sup> Day of JANUARY, 2001.

Name and mailing address of locator:

John Gardiner  
14247 West Iliff Avenue,  
Lakewood, Co. 80228-5421

The Claims Corners have following markings:



	<i>Loon</i>	<i>Markings</i>	<i>Description</i>
No. 1:	Corner	SW Corner Huge No. <u>426</u> Claim	1 1/2" x 1 1/2" wooden post
No. 2:	Corner	SE Corner Huge No. <u>426</u> Claim	1 1/2" x 1 1/2" wooden post
No. 3:	Corner	NE Corner Huge No. <u>426</u> Claim	1 1/2" x 1 1/2" wooden post
No. 4:	W Corner	NW Corner Huge No. <u>426</u> Claim	1 1/2" x 1 1/2" wooden post


\* - Metal tags used to mark posts. The work of location consisted of making a claim map as provided in NRS 517.040

The Claim is apximately 1,500 feet long and 600 feet wide such that 1,450 feet are claimed in a north direcn and 50 feet are claimed in a south direction from the point of discovery (monument location), at which this Notice of Location is posted, together with 300 feet on each side of the monument of location and center line of the Claim. The general course of the lode or vein is from north to the south direction.

General LocaticDescription: This claim lies in the Beowawe Mining District located approximately 5 miles Sttheast of Beowawe, located in Eureka County, Nevada. The claim occurs in Township 9N Range 48E SE Corner of Section 12, East of the Mount Diablo Meridian.

SIGNATURE OF LOCATOR:

  
  
By: John Gardiner - (Claimant)

BOOK 340 PAGE 405  
OFFICIAL RECORDS  
RECORDED AT THE REQUEST OF  
  
01 MAR -9 PM 4:40

EUREKA COUNTY NEVADA  
M.N. REBALEATI, RECORDER  
FILE NO. 176299 FEES 11.50

176299

BOOK 340 PAGE 405