

176568

CERTIFICATE OF LOCATION

State of Nevada Lode Claim

The undersigned Golden Shyphon USA, whose principal place of business is 1400 Tanager Place RR21, Roberts Creek, BC, Canada V0N 2W1, certifies that it has located the PHOENIX 508 lode mining claim, more particularly dobed below.

The date of location is the 1 April, 2001.

This claim is 1500 feet long and 600 feet wide.

The number of linear feet claimed in length each way from the point of discovery is, 25 feet in a East direction and 1475 feet in West direction. The width claimed on each side of the center of the discovery is 300 feet.

The general course of the lode or vein, as near as may be determined is East-West.

The lode mining claim is located in the:

SE	Quarter of Section 19	T 27 N	R 53 E
	Quarter of Section	T N	R E
	Quarter of Section	T N	R E
	Quarter of Section	T N	R E

Mount Diablo Meridian, REKA County, Nevada.

The work of location consisted of making the maps as provided in NRS 517.040.

Corner No. 1, the NE corner is a 2x2 wood post marked with a scribed aluminum tag.  
Corner No. 2, the SE corner is a 2x2 wood post marked with a scribed aluminum tag.  
Corner No. 3, the SW corner is a 2x2 wood post marked with a scribed aluminum tag.  
Corner No. 4, the NW corner is a 2x2 wood post marked with a scribed aluminum tag.

By Robley E. Berry, Agent

BOOK 341 PAGE 467  
OFFICIAL RECORDS  
RECORDED AT THE REQUEST OF  
Golden Shyphon  
01 JUN 22 AM 8:16  
EUREKA COUNTY NEVADA  
M.N. REBALEATI, RECORDER  
FILE NO. FEES \$11.50

176568

BOOK 341 PAGE 467

176569

CERTIFICATE OF LOCATION

State of Nevada Lode Claim

The undersigned Golden tphon USA, whose principal place of business is 1400 Tanager Place RR21, Roberts Creek, BC, Can: V0N 2W1, certifies that it has located the PHOENIX 509 lode mining claim, more particularly debed below.

The date of location is the 1 April, 2001.

This claim is 1500 feet long and 600 feet wide.

The number of linear feet dned in length each way from the point of discovery is, 1475 feet in a East direction and 25 feet in a N direction. The width claimed on each side of the center of the discovery is 300 feet.

The general course of the ore vein, as near as may be determined is East-West.

The lode mining claim is lited in the:

SE	Quarter of Sect: 19	T 27 N	R 53 E
SW	Quarter of Sect: 20	T 27 N	R 53 E
	Quarter of Sect:	T N	R E
	Quarter of Sect:	T N	R E

Mount Diablo Meridian, REKA County, Nevada.

The work of location consd of making the maps as provided in NRS 517.040.

Corner No. 1, the NE cor. is a 2x2 wood post marked with a scribed aluminum tag.  
Corner No. 2, the SE cor. is a 2x2 wood post marked with a scribed aluminum tag.  
Corner No. 3, the SW cor. is a 2x2 wood post marked with a scribed aluminum tag.  
Corner No. 4, the NW cor. is a 2x2 wood post marked with a scribed aluminum tag.

By

Robley E. Berry, Agent

BOOK 341 PAGE 468  
OFFICIAL RECORDS  
RECORDED AT THE REQUEST OF  
Golden tphon  
01 JUN 22 AM 8:16

EUREKA COUNTY NEVADA  
M.N. REBALEATI, RECORDER  
FILE NO. FEES \$11.58

176569

BOOK 341 PAGE 468

176570

CERTIFICATE OF LOCATION  
State of Nevada Lode Claim

The undersigned Golden tphon USA, whose principal place of business is 1400 Tanager Place RR21, Roberts Creek, BC, Can V0N 2W1, certifies that it has located the PHOENIX 510 lode mining claim, more particularly dcribed below.

The date of location is the f April, 2001.

This claim is 1500 feet lond 600 feet wide.

The number of linear feet ned in length each way from the point of discovery is, 25 feet in a East direction and 1475 feet in vest direction. The width claimed on each side of the center of the discovery is 300 feet.

The general course of the e or vein, as near as may be determined is East-West.

The lode mining claim is lited in the:

SE	Quarter of Secti 19	T 27 N	R 53 E
	Quarter of Secti	T N	R E
	Quarter of Secti	T N	R E
	Quarter of Secti	T N	R E

Mount Diablo Meridian, REKA County, Nevada.

The work of location consed of making the maps as provided in NRS 517.040.

Corner No. 1, the NE cor. is a 2x2 wood post marked with a scribed aluminum tag.  
Corner No. 2, the SE cor. is a 2x2 wood post marked with a scribed aluminum tag.  
Corner No. 3, the SW cor. is a 2x2 wood post marked with a scribed aluminum tag.  
Corner No. 4, the NW cor. is a 2x2 wood post marked with a scribed aluminum tag.

By Robley L. Berry, Agent

BOOK 341 PAGE 469  
OFFICIAL RECORDS  
RECORDED AT THE REQUEST OF  
*Golden tphon*  
01 JUN 22 AM 8:17

EUREKA COUNTY NEVADA  
M.N. REBALEATI. RECORDE  
FILE NO. FEES \$11.50

176570

BOOK 341 PAGE 469

CERTIFICATE OF LOCATION  
State of Nevada Lode Claim

The undersigned Golden tphon USA, whose principal place of business is 1400 Tanager Place RR21, Roberts Creek, BC, Can: V0N 2W1, certifies that it has located the PHOENIX 511 lode mining claim, more particularly dribed below.

The date of location is the 1 April, 2001.

This claim is 1500 feet longd 600 feet wide.

The number of linear feet and in length each way from the point of discovery is, 1475 feet in a East direction and 25 feet in a W direction. The width claimed on each side of the center of the discovery is 300 feet.

The general course of the lode or vein, as near as may be determined is East-West.

The lode mining claim is lited in the:

SE	Quarter of Secti 19	T 27 N	R 53 E
SW	Quarter of Secti 20	T 27 N	R 53 E
	Quarter of Secti	T N	R E
	Quarter of Secti	T N	R E

Mount Diablo Meridian, REKA County, Nevada.

The work of location consed of making the maps as provided in NRS 517.040.

- Corner No. 1, the NE cor. is a 2x2 wood post marked with a scribed aluminum tag.
- Corner No. 2, the SE cor. is a 2x2 wood post marked with a scribed aluminum tag.
- Corner No. 3, the SW cor. is a 2x2 wood post marked with a scribed aluminum tag.
- Corner No. 4, the NW cor. is a 2x2 wood post marked with a scribed aluminum tag.

By Robley E. Berry  
Robley E. Berry, Agent

BOOK 341 PAGE 470  
OFFICIAL RECORDS  
RECORDED AT THE REQUEST OF  
Golden tphon  
01 JUN 22 AM 8:17  
EUREKA COUNTY NEVADA  
M.N. REBALEATI, RECORDER  
FILE NO. FEES // 50

176572

CERTIFICATE OF LOCATION

State of Nevada Lode Claim

The undersigned Golden Cryphon USA, whose principal place of business is 1400 Tanager Place RR21, Roberts Creek, BC, Canada V0N 2W1, certifies that it has located the PHOENIX 512 lode mining claim, more particularly defined below.

The date of location is the 1<sup>st</sup> April, 2001.

This claim is 1500 feet long and 600 feet wide.

The number of linear feet claimed in length each way from the point of discovery is, 25 feet in a East direction and 1475 feet in west direction. The width claimed on each side of the center of the discovery is 300 feet.

The general course of the lode or vein, as near as may be determined is East-West.

The lode mining claim is located in the:

SW	Quarter of Section 20	T 27 N	R 53 E
	Quarter of Section	T N	R E
	Quarter of Section	T N	R E
	Quarter of Section	T N	R E

Mount Diablo Meridian, KO and EUREKA County, Nevada.

The work of location consisted of making the maps as provided in NRS 517.040.

Corner No. 1, the NE corner is a 2x2 wood post marked with a scribed aluminum tag.  
Corner No. 2, the SE corner is a 2x2 wood post marked with a scribed aluminum tag.  
Corner No. 3, the SW corner is a 2x2 wood post marked with a scribed aluminum tag.  
Corner No. 4, the NW corner is a 2x2 wood post marked with a scribed aluminum tag.

By

Robley E. Berry, Agent

BOOK 341 PAGE 471  
OFFICIAL RECORDS  
RECORDED AT THE REQUEST OF  
*Golden Cryphon*  
01 JUN 22 AM 8:17

EUREKA COUNTY NEVADA  
M.N. REBALEATI, RECORDER  
FILE NO. FEES \$11.50

176572

BOOK 341 PAGE 471

CERTIFICATE OF LOCATION  
State of Nevada Lode Claim

The undersigned Golden Gryphon USA, whose principal place of business is 1400 Tanager Place RR21, Roberts Creek, BC, Canada V0N 2W1, certifies that it has located the PHOENIX 513 lode mining claim, more particularly defined below.

The date of location is the 1st April, 2001.

This claim is 1500 feet long and 600 feet wide.

The number of linear feet claimed in length each way from the point of discovery is, 25 feet in a East direction and 1475 feet in West direction. The width claimed on each side of the center of the discovery is 300 feet.

The general course of the lode or vein, as near as may be determined is East-West.

The lode mining claim is located in the:

SW	Quarter of Section 20	T 27	N	R 53	E
	Quarter of Section	T	N	R	E
	Quarter of Section	T	N	R	E
	Quarter of Section	T	N	R	E

Mount Diablo Meridian, KO and EUREKA County, Nevada.

The work of location consisted of making the maps as provided in NRS 517.040.

Corner No. 1, the NE corner is a 2x2 wood post marked with a scribed aluminum tag.  
Corner No. 2, the SE corner is a 2x2 wood post marked with a scribed aluminum tag.  
Corner No. 3, the SW corner is a 2x2 wood post marked with a scribed aluminum tag.  
Corner No. 4, the NW corner is a 2x2 wood post marked with a scribed aluminum tag.

By

Robley E. Berry, Agent

BOOK 341 PAGE 472  
OFFICIAL RECORDS  
RECORDED AT THE REQUEST OF  
Golden Gryphon  
01 JUN 22 AM 8:17

EUREKA COUNTY NEVADA  
M.N. REBALEATI, RECORDER  
FILE NO. 176573  
FEES \$150

BOOK 341 PAGE 472

176574

CERTIFICATE OF LOCATION

State of Nevada Lode Claim

The undersigned Golden tphon USA, whose principal place of business is 1400 Tanager Place RR21, Roberts Creek, BC, Can: V0N 2W1, certifies that it has located the PHOENIX 514 lode mining claim, more particularly dcribed below.

The date of location is the 1 April, 2001.

This claim is 1500 feet long and 600 feet wide.

The number of linear feet and in length each way from the point of discovery is, 25 feet in a East direction and 1475 feet in west direction. The width claimed on each side of the center of the discovery is 300 feet.

The general course of the ore vein, as near as may be determined is East-West.

The lode mining claim is tied in the:

NW	Quarter of Sect: 29	T 27 N	R 53 E
SW	Quarter of Sect: 20	T 27 N	R 53 E
	Quarter of Sect:	T N	R E
	Quarter of Sect:	T N	R E

Mount Diablo Meridian, KO and EUREKA County, Nevada.

The work of location coned of making the maps as provided in NRS 517.040.

Corner No. 1, the NE cor. is a 2x2 wood post marked with a scribed aluminum tag.  
Corner No. 2, the SE cor. is a 2x2 wood post marked with a scribed aluminum tag.  
Corner No. 3, the SW cor. is a 2x2 wood post marked with a scribed aluminum tag.  
Corner No. 4, the NW cor. is a 2x2 wood post marked with a scribed aluminum tag.

By

  
Robley E. Berry, Agent

BOOK 341 PAGE 473  
OFFICIAL RECORDS  
RECORDED AT THE REQUEST OF  
*Golden tphon*  
01 JUN 22 AM 8:17

EUREKA COUNTY NEVADA  
M.H. REBALEATI, RECORDER  
FILE NO. FEES // 50

BOOK 341 PAGE 473

176574

176575

CERTIFICATE OF LOCATION  
State of Nevada Lode Claim

The undersigned Golden Stryphon USA, whose principal place of business is 1400 Tanager Place RR21, Roberts Creek, BC, Canada V0N 2W1, certifies that it has located the PHOENIX 515 lode mining claim, more particularly defined below.

The date of location is the 1st April, 2001.

This claim is 1500 feet long and 600 feet wide.

The number of linear feet claimed in length each way from the point of discovery is, 25 feet in a East direction and 1475 feet in West direction. The width claimed on each side of the center of the discovery is 300 feet.

The general course of the lode or vein, as near as may be determined is East-West.

The lode mining claim is situated in the:


NW	Quarter of Sect 29	T 27 N	R 53 E
	Quarter of Sect	T N	R E
	Quarter of Sect	T N	R E
	Quarter of Sect	T N	R E

Mount Diablo Meridian, KO and EUREKA County, Nevada.

The work of location consisted of making the maps as provided in NRS 517.040.

Corner No. 1, the NE cor. is a 2x2 wood post marked with a scribed aluminum tag.  
Corner No. 2, the SE cor. is a 2x2 wood post marked with a scribed aluminum tag.  
Corner No. 3, the SW cor. is a 2x2 wood post marked with a scribed aluminum tag.  
Corner No. 4, the NW cor. is a 2x2 wood post marked with a scribed aluminum tag.

By

  
Robley E. Bensch, Agent

BOOK 341 PAGE 474  
OFFICIAL RECORDS  
RECORDED AT THE REQUEST OF  
*Golden Stryphon*  
01 JUN 22 AM 8:17

EUREKA COUNTY NEVADA  
M.H. REBALEATI, RECORDER  
FILE NO. FEES // 50

176575

BOOK 341 PAGE 474



176576

CERTIFICATE OF LOCATION

State of Nevada Lode Claim

The undersigned Golden Gryphon USA, whose principal place of business is 1400 Tanager Place RR21, Roberts Creek, BC, Canada V0N 2W1, certifies that it has located the PHOENIX 516 lode mining claim, more particularly defined below.

The date of location is the 1<sup>st</sup> April, 2001.

This claim is 1500 feet long and 600 feet wide.

The number of linear feet claimed in length each way from the point of discovery is, 25 feet in a East direction and 1475 feet in West direction. The width claimed on each side of the center of the discovery is 300 feet.

The general course of the lode or vein, as near as may be determined is East-West.

The lode mining claim is situated in the:

NW	Quarter of Sect 29	T 27 N	R 53 E
	Quarter of Sect	T N	R E
	Quarter of Sect	T N	R E
	Quarter of Sect	T N	R E

Mount Diablo Meridian, REKA County, Nevada.

The work of location consisted of making the maps as provided in NRS 517.040.

Corner No. 1, the NE cor. is a 2x2 wood post marked with a scribed aluminum tag.  
Corner No. 2, the SE cor. is a 2x2 wood post marked with a scribed aluminum tag.  
Corner No. 3, the SW cor. is a 2x2 wood post marked with a scribed aluminum tag.  
Corner No. 4, the NW cor. is a 2x2 wood post marked with a scribed aluminum tag.

By

  
Robley E. Berry, Agent

BOOK 341 PAGE 475  
OFFICIAL RECORDS  
RECORDED AT THE REQUEST OF  
*Golden Gryphon*  
01 JUN 22 AM 8:18

EUREKA COUNTY NEVADA  
M.N. REBALEATI, RECORDER  
FILE NO. FEES 11.50  
**176576**

BOOK 341 PAGE 475

176577

CERTIFICATE OF LOCATION

State of Nevada Lode Claim

The undersigned **Golden yphon USA**, whose principal place of business is **1400 Tanager Place RR21, Roberts Creek, BC, Can V0N 2W1**, certifies that it has located the **PHOENIX 517** lode mining claim, more particularly described below.

The date of location is that of **April, 2001**.

This claim is **1500** feet long and **600** feet wide.

The number of linear feet claimed in length each way from the point of discovery is, **25** feet in a **East** direction and **1475** feet in **West** direction. The width claimed on each side of the center of the discovery is **300** feet.

The general course of the ore vein, as near as may be determined is **East-West**.

The lode mining claim is situated in the:


NW	Quarter of Sect 29	T 27 N	R 53 E
	Quarter of Sect	T N	R E
	Quarter of Sect	T N	R E
	Quarter of Sect	T N	R E

Mount Diablo Meridian, **REKA** County, Nevada.

The work of location consisted of making the maps as provided in NRS 517.040.

Corner No. 1, the NE cor, is a 2x2 wood post marked with a scribed aluminum tag.  
Corner No. 2, the SE cor, is a 2x2 wood post marked with a scribed aluminum tag.  
Corner No. 3, the SW cor, is a 2x2 wood post marked with a scribed aluminum tag.  
Corner No. 4, the NW cor, is a 2x2 wood post marked with a scribed aluminum tag.

By

  
Robley E. Berry, Agent

BOOK 341 PAGE 476  
OFFICIAL RECORDS  
RECORDED AT THE REQUEST OF  
*Golden yphon*  
01 JUN 22 AM 8:18

EUREKA COUNTY NEVADA  
M.N. REBALEATI, RECORDER  
FILE NO. FEES 11.50

176577

BOOK 341 PAGE 476

CERTIFICATE OF LOCATION  
State of Nevada Lode Claim

The undersigned Golden vphon USA, whose principal place of business is 1400 Tanager Place RR21, Roberts Creek, BC, Cana V0N 2W1, certifies that it has located the PHOENIX 518 lode mining claim, more particularly dcribed below.

The date of location is thef April, 2001.

This claim is 1500 feet land 600 feet wide.

The number of linear feet imed in length each way from the point of discovery is, 1475 feet in a East direction and 25 feet in a st direction. The width claimed on each side of the center of the discovery is 300 feet.

The general course of thee or vein, as near as may be determined is East-West.

The lode mining claim is ited in the:

NW	Quarter of Sect 29	T 27 N	R 53 E
NE	Quarter of Sect 29	T 27 N	R 53 E
	Quarter of Sect	T N	R E
	Quarter of Sect	T N	R E

Mount Diablo Meridian, KO and EUREKA County, Nevada.

The work of location coned of making the maps as provided in NRS 517.040.

Corner No. 1, the NE cor. is a 2x2 wood post marked with a scribed aluminum tag.  
Corner No. 2, the SE cor. is a 2x2 wood post marked with a scribed aluminum tag.  
Corner No. 3, the SW cor. is a 2x2 wood post marked with a scribed aluminum tag.  
Corner No. 4, the NW cor. is a 2x2 wood post marked with a scribed aluminum tag.

By Robley E. Barry Agent

BOOK 341 PAGE 477  
OFFICIAL RECORDS  
RECORDED AT THE REQUEST OF  
*Golden vphon*  
01 JUN 22 AM 8:18

EUREKA COUNTY NEVADA  
M.N. REBALEATI. RECORDER  
FILE NO. FEES 11 50

176578

BOOK 341 PAGE 477

176579

CERTIFICATE OF LOCATION  
State of Nevada Lode Claim

The undersigned Golden yphon USA, whose principal place of business is 1400 Tanager Place RR21, Roberts Creek, BC, Can V0N 2W1, certifies that it has located the PHOENIX 519 lode mining claim, more particularly cribed below.

The date of location is thof April, 2001.

This claim is 1500 feet land 600 feet wide.

The number of linear feet imed in length each way from the point of discovery is, 25 feet in a East direction and 1475 feet inVest direction. The width claimed on each side of the center of the discovery is 300 feet.

The general course of the e or vein, as near as may be determined is East-West.

The lode mining claim is ited in the:

NW	Quarter of Sect 29	T 27 N	R 53 E
SW	Quarter of Sect 29	T 27 N	R 53 E
	Quarter of Sect	T N	R E
	Quarter of Sect	T N	R E

Mount Diablo Meridian, REKA County, Nevada.

The work of location coned of making the maps as provided in NRS 517.040.

Corner No. 1, the NE cor. is a 2x2 wood post marked with a scribed aluminum tag.  
Corner No. 2, the SE cor. is a 2x2 wood post marked with a scribed aluminum tag.  
Corner No. 3, the SW cor. is a 2x2 wood post marked with a scribed aluminum tag.  
Corner No. 4, the NW cor. is a 2x2 wood post marked with a scribed aluminum tag.

By   
Robley E. Berry, Agent

BOOK 341 PAGE 478  
OFFICIAL RECORDS  
RECORDED AT THE REQUEST OF  
*Golden Dryphon*  
01 JUN 22 AM 8:18

EUREKA COUNTY NEVADA  
M.N. REBALEATI, RECORDER  
FILE NO. FEES // 50

176579

BOOK 341 PAGE 478

CERTIFICATE OF LOCATION  
State of Nevada Lode Claim

The undersigned **Goldenryphon USA**, whose principal place of business is **1400 Tanager Place RR21, Roberts Creek, BC, Canada V0N 2W1**, certifies that it has located the **PHOENIX 520** lode mining claim, more particularly cribed below.

The date of location is the of **April, 2001**.

This claim is **1500** feet long and **600** feet wide.

The number of linear feet claimed in length each way from the point of discovery is, **1475** feet in a **East** direction and **25** feet in **West** direction. The width claimed on each side of the center of the discovery is **300** feet.

The general course of the ore vein, as near as may be determined is **East-West**.

The lode mining claim is located in the:

NW	Quarter of Sect 29	T 27 N	R 53 E
NE	Quarter of Sect 29	T 27 N	R 53 E
SW	Quarter of Sect 29	T 27 N	R 53 E
SE	Quarter of Sect 29	T 27 N	R 53 E

Mount Diablo Meridian, **KO and EUREKA** County, Nevada.

The work of location covered of making the maps as provided in NRS 517.040.

Corner No. 1, the NE cor, is a 2x2 wood post marked with a scribed aluminum tag.  
Corner No. 2, the SE cor, is a 2x2 wood post marked with a scribed aluminum tag.  
Corner No. 3, the SW cor, is a 2x2 wood post marked with a scribed aluminum tag.  
Corner No. 4, the NW cor, is a 2x2 wood post marked with a scribed aluminum tag.

By

  
Robley E. Berry, Agent

BOOK 341 PAGE 479  
OFFICIAL RECORDS  
RECORDED AT THE REQUEST OF  
*Goldenryphon*  
01 JUN 22 AM 8:18

EUREKA COUNTY NEVADA  
M.N. REBALEATI, RECORDER  
FILE NO. FEES // 50

176580

BOOK 341 PAGE 479

176581

CERTIFICATE OF LOCATION

State of Nevada Lode Claim

The undersigned **Goldenryphon USA**, whose principal place of business is **1400 Tanager Place RR21, Roberts Creek, BC, Canada V0N 2W1**, certifies that it has located the **PHOENIX 521** lode mining claim, more particularly cribed below.

The date of location is the **14th** of **April, 2001**.

This claim is **1500** feet long and **600** feet wide.

The number of linear feet claimed in length each way from the point of discovery is, **25** feet in a **East** direction and **1475** feet in **West** direction. The width claimed on each side of the center of the discovery is **300** feet.

The general course of the ore or vein, as near as may be determined is **East-West**.

The lode mining claim is located in the:

SW	Quarter of Sect 29	T 27 N	R 53 E
	Quarter of Sect	T N	R E
	Quarter of Sect	T N	R E
	Quarter of Sect	T N	R E

Mount Diablo Meridian, **REKA** County, Nevada.

The work of location consisted of making the maps as provided in NRS 517.040.

Corner No. 1, the NE cor, is a 2x2 wood post marked with a scribed aluminum tag.  
Corner No. 2, the SE cor, is a 2x2 wood post marked with a scribed aluminum tag.  
Corner No. 3, the SW cor, is a 2x2 wood post marked with a scribed aluminum tag.  
Corner No. 4, the NW cor, is a 2x2 wood post marked with a scribed aluminum tag.

By

  
Robley E. Berry, Agent

BOOK 341 PAGE 480  
OFFICIAL RECORDS  
RECORDED AT THE REQUEST OF  
*Goldenryphon*  
01 JUN 22 AM 8:18

EUREKA COUNTY NEVADA  
M.N. REBALEATI, RECORDER  
FILE NO. FEES \$11.50

176581

BOOK 341 PAGE 480

CERTIFICATE OF LOCATION  
State of Nevada Lode Claim

The undersigned **Goldenryphon USA**, whose principal place of business is **1400 Tanager Place RR21, Roberts Creek, BC, Canada V0N 2W1**, certifies that it has located the **PHOENIX 522** lode mining claim, more particularly described below.

The date of location is **12 of April, 2001**.

This claim is **1500** feet **long** and **600** feet wide.

The number of linear feet claimed in length each way from the point of discovery is, **1475** feet in a **East** direction and **25** feet in **West** direction. The width claimed on each side of the center of the discovery is **300** feet.

The general course of the lode or vein, as near as may be determined is **East-West**.


The lode mining claim located in the:

SW	Quarter of Sec 29	T 27 N	R 53 E
SE	Quarter of Sec 29	T 27 N	R 53 E
	Quarter of Sec	T N	R E
	Quarter of Sec	T N	R E

Mount Diablo Meridian. **KO and EUREKA** County, Nevada.

The work of location consisted of making the maps as provided in NRS 517.040.

Corner No. 1, the NE cor, is a 2x2 wood post marked with a scribed aluminum tag.  
Corner No. 2, the SE cor, is a 2x2 wood post marked with a scribed aluminum tag.  
Corner No. 3, the SW cor, is a 2x2 wood post marked with a scribed aluminum tag.  
Corner No. 4, the NW cor, is a 2x2 wood post marked with a scribed aluminum tag.

By   
Robley E. Berry, Agent

BOOK **341** PAGE **481**  
OFFICIAL RECORDS  
RECORDED AT THE REQUEST OF  
*Goldenryphon*  
**01 JUN 22 AM 8:18**

EUREKA COUNTY NEVADA  
M.N. REBALEATI, RECORDER  
FILE NO. FEES **11.50**

**176582**

BOOK **341** PAGE **481**

176583

CERTIFICATE OF LOCATION

State of Nevada Lode Claim

The undersigned Goldenryphon USA, whose principal place of business is 1400 Tanager Place RR21, Roberts Creek, BC, Canada V0N 2W1, certifies that it has located the PHOENIX 523 lode mining claim, more particularly cribed below.

The date of location is the 1st of April, 2001.

This claim is 1500 feet long and 600 feet wide.

The number of linear feet claimed in length each way from the point of discovery is, 25 feet in a East direction and 1475 feet in West direction. The width claimed on each side of the center of the discovery is 300 feet.

The general course of the lode or vein, as near as may be determined is East-West.

The lode mining claim is located in the:

SW	Quarter of Sec 29	T 27 N	R 53 E
	Quarter of Sec	T N	R E
	Quarter of Sec	T N	R E
	Quarter of Sec	T N	R E

Mount Diablo Meridian, Eureka County, Nevada.

The work of location consisted of making the maps as provided in NRS 517.040.

Corner No. 1, the NE cor, is a 2x2 wood post marked with a scribed aluminum tag.  
Corner No. 2, the SE cor, is a 2x2 wood post marked with a scribed aluminum tag.  
Corner No. 3, the SW cor, is a 2x2 wood post marked with a scribed aluminum tag.  
Corner No. 4, the NW cor, is a 2x2 wood post marked with a scribed aluminum tag.

By Robley E. Berry, Agent

BOOK 341 PAGE 482  
OFFICIAL RECORDS  
RECORDED AT THE REQUEST OF  
Goldenryphon  
01 JUN 22 AM 8:18

EUREKA COUNTY NEVADA  
M.N. REBALEATI, RECORDER  
FILE NO. FEES // 50

176583

BOOK 341 PAGE 482



176584

CERTIFICATE OF LOCATION  
State of Nevada Lode Claim

The undersigned **Gold Gryphon USA**, whose principal place of business is **1400 Tanager Place RR21, Roberts Creek, BC, Canada V0N 2W1**, certifies that it has located the **PHOENIX 524** lode mining claim, more particularly described below.

The date of location is **2 of April, 2001**.

This claim is **1500** feet long and **600** feet wide.

The number of linear feet claimed in length each way from the point of discovery is, **1475** feet in a **East** direction and **25** feet in **West** direction. The width claimed on each side of the center of the discovery is **300** feet.

The general course of lode or vein, as near as may be determined is **East-West**.

The lode mining claim located in the:

SW	Quarter of Section 29	T 27 N	R 53 E
SE	Quarter of Section 29	T 27 N	R 53 E
	Quarter of Section	T N	R E
	Quarter of Section	T N	R E

Mount Diablo Meridian **LKO** and **EUREKA** County, Nevada.

The work of location consisted of making the maps as provided in NRS 517.040.

Corner No. 1, the NE cor, is a 2x2 wood post marked with a scribed aluminum tag.  
Corner No. 2, the SE cor, is a 2x2 wood post marked with a scribed aluminum tag.  
Corner No. 3, the SW cor, is a 2x2 wood post marked with a scribed aluminum tag.  
Corner No. 4, the NW cor, is a 2x2 wood post marked with a scribed aluminum tag.

By

  
Robley E. Berry, Agent

BOOK 34 | PAGE 483

BOOK 341 PAGE 483  
OFFICIAL RECORDS  
RECORDED AT THE REQUEST OF  
*Golden Gryphon*  
01 JUN 22 AM 8:18  
EUREKA COUNTY NEVADA  
M.N. REBALEATI, RECORDER  
FILE NO. **176584**  
FEES // 50

176585

CERTIFICATE OF LOCATION

State of Nevada Lode Claim

The undersigned **Golden Gryphon USA**, whose principal place of business is **1400 Tanager Place RR21, Roberts Creek, BC, Canada V0N 2W1**, certifies that it has located the **PHOENIX 525** lode mining claim, more particularly described below.

The date of location is **2 of April, 2001**.

This claim is **1500** feet long and **300** feet wide.

The number of linear feet claimed in length each way from the point of discovery is, **25** feet in a **East** direction and **1475** feet in a **West** direction. The width claimed on each side of the center of the discovery is **150** feet.

The general course of lode or vein, as near as may be determined is **East-West**.

The lode mining claim located in the:

SW	Quarter of Section 29	T 27 N	R 53 E
	Quarter of Section	T N	R E
	Quarter of Section	T N	R E
	Quarter of Section	T N	R E

Mount Diablo Meridian, **EUREKA** County, Nevada.

The work of location consisted of making the maps as provided in NRS 517.040.

Corner No. 1, the NE corner, is a 2x2 wood post marked with a scribed aluminum tag.  
Corner No. 2, the SE corner, is a 2x2 wood post marked with a scribed aluminum tag.  
Corner No. 3, the SW corner, is a 2x2 wood post marked with a scribed aluminum tag.  
Corner No. 4, the NW corner, is a 2x2 wood post marked with a scribed aluminum tag.

By

  
Robley E. Berry, Agent

BOOK 341 PAGE 484  
OFFICIAL RECORDS  
RECORDED AT THE REQUEST OF  
*Golden Gryphon*  
01 JUN 22 AM 8:19

EUREKA COUNTY NEVADA  
M.N. REBALEATI, RECORDER  
FILE NO. FEES 11.50

BOOK 341 PAGE 484

176585

176586

CERTIFICATE OF LOCATION  
State of Nevada Lode Claim

The undersigned **Golden Gryphon USA**, whose principal place of business is **1400 Tanager Place RR21, Roberts Creek, BC, Canada V0N 2W1**, certifies that it has located the **PHOENIX 526** lode mining claim, more particularly described below.

The date of location is **2 of April, 2001**.

This claim is **1500** feet long and **300** feet wide.

The number of linear feet claimed in length each way from the point of discovery is, **1475** feet in a **East** direction and **25** feet in **West** direction. The width claimed on each side of the center of the discovery is **150** feet.

The general course of lode or vein, as near as may be determined is **East-West**.


The lode mining claim located in the:

SW	Quarter of Section 29	T 27 N	R 53 E
SE	Quarter of Section 29	T 27 N	R 53 E
	Quarter of Section	T N	R E
	Quarter of Section	T N	R E

Mount Diablo Meridian **LKO and EUREKA** County, Nevada.

The work of location consisted of making the maps as provided in NRS 517.040.

Corner No. 1, the NE cor, is a 2x2 wood post marked with a scribed aluminum tag.  
Corner No. 2, the SE cor, is a 2x2 wood post marked with a scribed aluminum tag.  
Corner No. 3, the SW cor, is a 2x2 wood post marked with a scribed aluminum tag.  
Corner No. 4, the NW cor, is a 2x2 wood post marked with a scribed aluminum tag.

By   
Robley E. Berry, Agent

BOOK **341** PAGE **485**  
OFFICIAL RECORDS  
RECORDED AT THE REQUEST OF  
*Golden Gryphon*  
**01 JUN 22 AM 8:19**  
EUREKA COUNTY NEVADA  
M.N. REBALEATI, RECORDER  
FILE NO. FEES **// 50**

BOOK **341** PAGE **485**

**176586**

176587

CERTIFICATE OF LOCATION

State of Nevada Lode Claim

The undersigned **Golden Gryphon USA**, whose principal place of business is **1400 Tanager Place RR21, Roberts Creek, BC, Canada V0N 2W1**, certifies that it has located the **PHOENIX 527** lode mining claim, more particularly described below.

The date of location is **2 of April, 2001**.

This claim is **1500 feet** long and **600 feet** wide.

The number of linear feet claimed in length each way from the point of discovery is, **25 feet** in a **East** direction and **1475 feet** in a **West** direction. The width claimed on each side of the center of the discovery is **300 feet**.

The general course of lode or vein, as near as may be determined is **East-West**.

The lode mining claim located in the:

SW	Quarter of Section 29	T 27 N	R 53 E
	Quarter of Section	T N	R E
	Quarter of Section	T N	R E
	Quarter of Section	T N	R E

Mount Diablo Meridian **EUREKA** County, Nevada.

The work of location consisted of making the maps as provided in NRS 517.040.

Corner No. 1, the NE cor, is a 2x2 wood post marked with a scribed aluminum tag.  
Corner No. 2, the SE cor, is a 2x2 wood post marked with a scribed aluminum tag.  
Corner No. 3, the SW cor, is a 2x2 wood post marked with a scribed aluminum tag.  
Corner No. 4, the NW cor, is a 2x2 wood post marked with a scribed aluminum tag.

By

*Kobley E. Berry*  
Kobley E. Berry, Agent

BOOK **341** PAGE **486**  
OFFICIAL RECORDS  
RECORDED AT THE REQUEST OF  
*Golden Gryphon*  
**01 JUN 22 AM 8:19**

EUREKA COUNTY NEVADA  
M.N. REBALEATI, RECORDER  
FILE NO. FEES **50**

BOOK **341** PAGE **486**

176587

176588

CERTIFICATE OF LOCATION  
State of Nevada Lode Claim

The undersigned **GoldGryphon USA**, whose principal place of business is **1400 Tanager Place RR21, Roberts Creek, BC, Canada V0N 2W1**, certifies that it has located the **PHOENIX 528** lode mining claim, more particularly described below.

The date of location is **2 of April, 2001**.

This claim is **1500 feet** long and **600 feet** wide.

The number of linear feet claimed in length each way from the point of discovery is, **1475 feet** in a **East** direction and **25 feet** in **West** direction. The width claimed on each side of the center of the discovery is **300 feet**.

The general course of lode or vein, as near as may be determined is **East-West**.

The lode mining claim located in the:

SW	Quarter of Section 29	T 27 N	R 53 E
SE	Quarter of Section 29	T 27 N	R 53 E
	Quarter of Section	T N	R E
	Quarter of Section	T N	R E

Mount Diablo Meridian **LKO and EUREKA** County, Nevada.

The work of location consisted of making the maps as provided in NRS 517.040.

Corner No. 1, the NE cor, is a 2x2 wood post marked with a scribed aluminum tag.  
Corner No. 2, the SE cor, is a 2x2 wood post marked with a scribed aluminum tag.  
Corner No. 3, the SW cor, is a 2x2 wood post marked with a scribed aluminum tag.  
Corner No. 4, the NW cor, is a 2x2 wood post marked with a scribed aluminum tag.

By

  
Robley E. Berry, Agent

BOOK 341 PAGE 487  
OFFICIAL RECORDS  
RECORDED AT THE REQUEST OF  
*GoldGryphon*  
01 JUN 22 AM 8:19

EUREKA COUNTY NEVADA  
M.N. REBALEATI, RECORDER  
FILE NO. FEES \$150

BOOK 341 PAGE 487

176588

176589

CERTIFICATE OF LOCATION

State of Nevada Lode Claim

The undersigned **GoldGryphon USA**, whose principal place of business is **1400 Tanager Place RR21, Roberts Creek, BC, Canada V0N 2W1**, certifies that it has located the **PHOENIX 529** lode mining claim, more particularly described below.

The date of location is **2 of April, 2001**.

This claim is **1500 feet** long and **600 feet** wide.

The number of linear feet claimed in length each way from the point of discovery is, **25 feet** in a **East** direction and **1475 feet** **West** direction. The width claimed on each side of the center of the discovery is **300 feet**.

The general course of lode or vein, as near as may be determined is **East-West**.

The lode mining claim located in the:

NW	Quarter of Section 32	T 27 N	R 53 E
SW	Quarter of Section 29	T 27 N	R 53 E
SE	Quarter of Section 29	T 27 N	R 53 E
NE	Quarter of Section 32	T 27 N	R 53 E

Mount Diablo Meridian **LKO** and **EUREKA** County, Nevada.

The work of location consisted of making the maps as provided in NRS 517.040.

Corner No. 1, the NE cor, is a 2x2 wood post marked with a scribed aluminum tag.  
Corner No. 2, the SE cor, is a 2x2 wood post marked with a scribed aluminum tag.  
Corner No. 3, the SW cor, is a 2x2 wood post marked with a scribed aluminum tag.  
Corner No. 4, the NW cor, is a 2x2 wood post marked with a scribed aluminum tag.

By

  
Robley E. Berry, Agent

BOOK **341** PAGE **488**  
OFFICIAL RECORDS  
RECORDED AT THE REQUEST OF  
*Golden Gryphon*  
01 JUN 22 AM 8:19

EUREKA COUNTY NEVADA  
M.N. REBALEATI, RECORDER  
FILE NO. FEES **// 50**

BOOK **341** PAGE **488**

176589

176590

CERTIFICATE OF LOCATION

State of Nevada Lode Claim

The undersigned **Golden Gryphon USA**, whose principal place of business is **1400 Tanager Place RR21, Roberts Creek, BC, Canada V0N 2W1**, certifies that it has located the **PHOENIX 530** lode mining claim, more particularly described below.

The date of location is **2 of April, 2001**.

This claim is **1500** feet long and **600** feet wide.

The number of linear feet claimed in length each way from the point of discovery is, **25** feet in a **East** direction and **1475** feet in a **West** direction. The width claimed on each side of the center of the discovery is **300** feet.

The general course of lode or vein, as near as may be determined is **East-West**.

The lode mining claim located in the:

NW	Quarter of Section 32	T 27 N	R 53 E
NE	Quarter of Section 32	T 27 N	R 53 E
	Quarter of Section	T N	R E
	Quarter of Section	T N	R E

Mount Diablo Meridian **LKO and EUREKA** County, Nevada.

The work of location consisted of making the maps as provided in NRS 517.040.

Corner No. 1, the NE cor, is a 2x2 wood post marked with a scribed aluminum tag.  
Corner No. 2, the SE cor, is a 2x2 wood post marked with a scribed aluminum tag.  
Corner No. 3, the SW cor, is a 2x2 wood post marked with a scribed aluminum tag.  
Corner No. 4, the NW cor, is a 2x2 wood post marked with a scribed aluminum tag.

By

  
Robley E. Berry, Agent

BOOK 341 PAGE 489  
OFFICIAL RECORDS  
RECORDED AT THE REQUEST OF  
*Golden Gryphon*  
01 JUN 22 AM 8:19

EUREKA COUNTY NEVADA  
M.N. REBALEATI, RECORDER  
FILE NO. FEES // 50

BOOK 341 PAGE 489

176590

CERTIFICATE OF LOCATION  
State of Nevada Lode Claim

The undersigned **Golden Gryphon USA**, whose principal place of business is **1400 Tanager Place RR21, Roberts Creek, BC, Canada V0N 2W1**, certifies that it has located the **PHOENIX 531** lode mining claim, more particularly described below.

The date of location is **2 of April, 2001**.

This claim is **1500** feet long and **600** feet wide.

The number of linear feet claimed in length each way from the point of discovery is, **25** feet in a **East** direction and **1475** feet in a **West** direction. The width claimed on each side of the center of the discovery is **300** feet.

The general course of lode or vein, as near as may be determined is **East-West**.

The lode mining claim located in the:


NW	Quarter of Section 32	T 27 N	R 53 E
NE	Quarter of Section 32	T 27 N	R 53 E
	Quarter of Section	T N	R E
	Quarter of Section	T N	R E

Mount Diablo Meridian **LKO and EUREKA** County, Nevada.

The work of location consisted of making the maps as provided in NRS 517.040.

Corner No. 1, the NE cor, is a 2x2 wood post marked with a scribed aluminum tag.  
Corner No. 2, the SE cor, is a 2x2 wood post marked with a scribed aluminum tag.  
Corner No. 3, the SW cor, is a 2x2 wood post marked with a scribed aluminum tag.  
Corner No. 4, the NW cor, is a 2x2 wood post marked with a scribed aluminum tag.

By

  
Robley E. Berry, Agent

BOOK 341 PAGE 490  
OFFICIAL RECORDS  
RECORDED AT THE REQUEST OF  
*Golden Gryphon*  
01 JUN 22 AM 8:20

EUREKA COUNTY NEVADA  
M.N. REBALEATI, RECORDER  
FILE NO. FEES \$11.50



176592

CERTIFICATE OF LOCATION

State of Nevada Lode Claim

The undersigned GoldGryphon USA, whose principal place of business is 1400 Tanager Place RR21, Roberts Creek, BC, Canada V0N 2W1, certifies that it has located the PHOENIX 532 lode mining claim, more particularly described below.

The date of location is 2 of April, 2001.

This claim is 1500 feet long and 600 feet wide.

The number of linear feet claimed in length each way from the point of discovery is, 25 feet in a East direction and 1475 feet West direction. The width claimed on each side of the center of the discovery is 300 feet.

The general course of lode or vein, as near as may be determined is East-West.

The lode mining claim located in the:


NW	Quarter of Son 32	T 27 N	R 53 E
NE	Quarter of Son 32	T 27 N	R 53 E
	Quarter of Son	T N	R E
	Quarter of Son	T N	R E

Mount Diablo Meridian LKO and EUREKA County, Nevada.

The work of location consisted of making the maps as provided in NRS 517.040.

Corner No. 1, the NE cor, is a 2x2 wood post marked with a scribed aluminum tag.  
Corner No. 2, the SE cor, is a 2x2 wood post marked with a scribed aluminum tag.  
Corner No. 3, the SW cor, is a 2x2 wood post marked with a scribed aluminum tag.  
Corner No. 4, the NW cor, is a 2x2 wood post marked with a scribed aluminum tag.

By

  
Robley E. Berry, Agent

BOOK 341 PAGE 491

176592

BOOK 341 PAGE 491  
OFFICIAL RECORDS  
RECORDED AT THE REQUEST OF  
*Goldin Gryphon*  
01 JUN 22 AM 8:20  
EUREKA COUNTY NEVADA  
M.N. REBALEATI, RECORDER  
FILE NO. FEES // 50

176593

# CERTIFICATE OF LOCATION

State of Nevada Lode Claim

The undersigned **Golden Gryphon USA**, whose principal place of business is **1400 Tanager Place RR21, Roberts Creek, BC, Canada V0N 2W1**, certifies that it has located the **PHOENIX 533** lode mining claim, more particularly described below.

The date of location is **2 of April, 2001**.

This claim is **1500** feet long and **600** feet wide.

The number of linear feet claimed in length each way from the point of discovery is, **25** feet in a **East** direction and **1475** feet in a **West** direction. The width claimed on each side of the center of the discovery is **300** feet.

The general course of lode or vein, as near as may be determined is **East-West**.

The lode mining claim located in the:

NW	Quarter of Section 32	T 27 N	R 53 E
NE	Quarter of Section 32	T 27 N	R 53 E
SW	Quarter of Section 32	T 27 N	R 53 E
SE	Quarter of Section 32	T 27 N	R 53 E

Mount Diablo Meridian, **LKO** and **EUREKA** County, Nevada.

The work of location consisted of making the maps as provided in NRS 517.040.

Corner No. 1, the NE cor, is a 2x2 wood post marked with a scribed aluminum tag.  
Corner No. 2, the SE cor, is a 2x2 wood post marked with a scribed aluminum tag.  
Corner No. 3, the SW cor, is a 2x2 wood post marked with a scribed aluminum tag.  
Corner No. 4, the NW cor, is a 2x2 wood post marked with a scribed aluminum tag.

By *Robley E. Berry*  
Robley E. Berry, Agent

BOOK **341** PAGE **492**  
OFFICIAL RECORDS  
RECORDED AT THE REQUEST OF  
*Golden Gryphon*  
**01 JUN 22 AM 8:20**

EUREKA COUNTY NEVADA  
M.N. REBALEATI, RECORDER  
FILE NO. FEES **50**

BOOK **341** PAGE **492**

176593

176594

CERTIFICATE OF LOCATION  
State of Nevada Lode Claim

The undersigned **Gold Gryphon USA**, whose principal place of business is **1400 Tanager Place RR21, Roberts Creek, BC, Canada V0N 2W1**, certifies that it has located the **PHOENIX 534** lode mining claim, more particularly described below.

The date of location is **2 of April, 2001**.

This claim is **1500** feet and **600** feet wide.

The number of linear feet claimed in length each way from the point of discovery is, **25** feet in a **East** direction and **1475** feet in a **West** direction. The width claimed on each side of the center of the discovery is **300** feet.

The general course of lode or vein, as near as may be determined is **East-West**.

The lode mining claim located in the:

SW	Quarter of Section 32	T 27 N	R 53 E
SE	Quarter of Section 32	T 27 N	R 53 E
	Quarter of Section	T N	R E
	Quarter of Section	T N	R E

Mount Diablo Meridian **LKO** and **EUREKA** County, Nevada.

The work of location consisted of making the maps as provided in NRS 517.040.

Corner No. 1, the NE cor, is a 2x2 wood post marked with a scribed aluminum tag.  
Corner No. 2, the SE cor, is a 2x2 wood post marked with a scribed aluminum tag.  
Corner No. 3, the SW cor, is a 2x2 wood post marked with a scribed aluminum tag.  
Corner No. 4, the NW cor, is a 2x2 wood post marked with a scribed aluminum tag.

By

  
Robley E. Berry, Agent

BOOK **34** PAGE **493**  
OFFICIAL RECORDS  
RECORDED AT THE REQUEST OF  
*Golden Gryphon*  
**01 JUN 22 AM 8:20**  
EUREKA COUNTY NEVADA  
M.N. REBALEATI, RECORDER  
FILE NO. **176594**  
FEES **11.50**

BOOK **34** | PAGE **493**

176595

CERTIFICATE OF LOCATION

State of Nevada Lode Claim

The undersigned **Gold Gryphon USA**, whose principal place of business is **1400 Tanager Place RR21, Roberts Creek, BC, Canada V0N 2W1**, certifies that it has located the **PHOENIX 535** lode mining claim, more particularly described below.

The date of location is **2 of April, 2001**.

This claim is **1500** feet long and **600** feet wide.

The number of linear feet claimed in length each way from the point of discovery is, **25** feet in a **East** direction and **1475** feet in a **West** direction. The width claimed on each side of the center of the discovery is **300** feet.

The general course of lode or vein, as near as may be determined is **East-West**.

The lode mining claim located in the:

SW	Quarter of Section 32	T 27 N	R 53 E
SE	Quarter of Section 32	T 27 N	R 53 E
	Quarter of Section	T N	R E
	Quarter of Section	T N	R E

Mount Diablo Meridian: **LKO and EUREKA** County, Nevada.

The work of location consisted of making the maps as provided in NRS 517.040.

Corner No. 1, the NE cor, is a 2x2 wood post marked with a scribed aluminum tag.  
Corner No. 2, the SE cor, is a 2x2 wood post marked with a scribed aluminum tag.  
Corner No. 3, the SW cor, is a 2x2 wood post marked with a scribed aluminum tag.  
Corner No. 4, the NW cor, is a 2x2 wood post marked with a scribed aluminum tag.

By

  
Robley E. Berry, Agent

BOOK 341 PAGE 494  
OFFICIAL RECORDS  
RECORDED AT THE REQUEST OF  
*Golden Gryphon*  
01 JUN 22 AM 8:20

EUREKA COUNTY NEVADA  
M.N. REBALEATI, RECORDER  
FILE NO. 176595  
FEES \$11.50

BOOK 341 PAGE 494