

176990

AMENDED CERTIFICATE OF LOCATION
State of Nevada Lode Claim

The undersigned, as agent **Golden Gryphon USA**, whose principal place of business is **1400 Tanager Place RR21, Rerts Creek, B.C., Canada V0N 2W1**, certifies that it amends the location of **PHOENIX 7** patented lode mining claim, more particularly described below.

The original claim was locd on **December 18, 1999**. The original certificate of location was recorded in Eureka Couron **March 6, 2000** in **Book 333, Page 21**, file no. **173930**. The original certificate of locan was recorded with the Nevada Bureau of Land Management on **March 7, 2000** and assign **NMC 814095**.

This claim is **1500 feet** lo:n an **East-West** direction and **600 feet** wide.


From the **discovery moment**, the claim is **25 feet** in an **East** direction and **1475 feet** in a **West** direction, together with **3 feet** on either side of the centerline.

The lode mining claim is ated in the **NW quarter of section 13, T.27 N., R.52 E., Mount Diablo Base and Meridian, EUREKA County, Nevada.**

Corner No. 1, the **NE cor.**, is a **2"X 2"** wood post marked with a scribed aluminum tag,
Corner No. 2, the **SE cor.**, is a **2"X 2"** wood post marked with a scribed aluminum tag,
Corner No. 3, the **SW cor.**, is a **2"X 2"** wood post marked with a scribed aluminum tag,
Corner No. 4, the **NW cor.**, is a **2"X 2"** wood post marked with a scribed aluminum tag.

Location work consisted making the claim map(s) as provided in **NRS 517.040** and was recorded in Eureka Cou on **March 6, 2000**, map file no. **174295**.

The purpose of this amendment is to acquire ground open to mineral entry that was not open at the time of the original loion.

By 
Gerald L. Carr, Agent

Dated: October 2001

BOOK **344** PAGE **119**
OFFICIAL RECORDS
RECORDED AT THE REQUEST OF
Gerry Carr
01 OCT -5 AM 10:48

EUREKA COUNTY NEVADA
M.N. REBALEATI, RECORDER
FILE NO. FEES **20.50**

176990

BOOK **344** PAGE **119**

176991

AMENDED CERTIFICATE OF LOCATION
State of Nevada Lode Claim

The undersigned, as agent **Golden Gryphon USA**, whose principal place of business is **1400 Tanager Place RR21, Rerts Creek, B.C., Canada V0N 2W1**, certifies that it amends the location of **PHOENIX 8** patented lode mining claim, more particularly described below.

The original claim was located on **December 18, 1999**. The original certificate of location was recorded in Eureka Couron **March 6, 2000** in **Book 333, Page 22**, file no. **173931**. The original certificate of locan was recorded with the Nevada Bureau of Land Management on **March 7, 2000** and assign NMC **814096**.

This claim is **1500 feet** long in an **East-West** direction and **600 feet** wide.


From the **discovery moment**, the claim is **25 feet** in an **East** direction and **1475 feet** in a **West** direction, together with **3 feet** on either side of the centerline.

The lode mining claim is ated in the **NW and SW** quarters of **section 13, T.27 N., R.52 E.**, Mount Diablo Base and Meridian, **EUREKA** County, Nevada.

Corner No. 1, the NE cor, is a **2"X 2"** wood post marked with a scribed aluminum tag,
Corner No. 2, the SE cor, is a **2"X 2"** wood post marked with a scribed aluminum tag,
Corner No. 3, the SW cor, is a **2"X 2"** wood post marked with a scribed aluminum tag,
Corner No. 4, the NW cor, is a **2"X 2"** wood post marked with a scribed aluminum tag.

Location work consisted making the claim map(s) as provided in NRS 517.040 and was recorded in Eureka Couron **March 6, 2000**, map file no. **174295**.

The purpose of this amendment is to acquire ground open to mineral entry that was not open at the time of the original locion.

By 
Gerald L. Carr, Agent

Dated: *October 5, 2001*

BOOK *344* PAGE *120*
OFFICIAL RECORDS
RECORDED AT THE REQUEST OF
Gerry Carr
01 OCT -5 AM 10:48

EUREKA COUNTY NEVADA
M.N. REBALEATI, RECORDER
FILE NO. FEES *20.50*

176991

BOOK 344 PAGE 120

176992

AMENDED CERTIFICATE OF LOCATION
State of Nevada Lode Claim

The undersigned, as agent **Golden Gryphon USA**, whose principal place of business is **1400 Tanager Place RR21, Rerts Creek, B.C., Canada V0N 2W1**, certifies that it amends the location of **PHOENIX 9** patented lode mining claim, more particularly described below.

The original claim was located on **December 18, 1999**. The original certificate of location was recorded in Eureka County **March 6, 2000** in **Book 333, Page 23**, file no. **173932**. The original certificate of location was recorded with the Nevada Bureau of Land Management on **March 7, 2000** and assigned **NMC 814097**.

This claim is **1500 feet** long in an **East-West** direction and **600 feet** wide.

From the **discovery monument**, the claim is **25 feet** in an **East** direction and **1475 feet** in a **West** direction, together with **3 feet** on either side of the centerline.

The lode mining claim is located in the **SW** quarter of **section 13, T.27 N., R.52 E.**, Mount Diablo Base and Meridian, **EUREKA** County, Nevada.

Corner No. 1, the **NE** cor., is a **2"X 2"** wood post marked with a scribed aluminum tag,
Corner No. 2, the **SE** cor., is a **2"X 2"** wood post marked with a scribed aluminum tag,
Corner No. 3, the **SW** cor., is a **2"X 2"** wood post marked with a scribed aluminum tag,
Corner No. 4, the **NW** cor., is a **2"X 2"** wood post marked with a scribed aluminum tag.

Location work consisted making the claim map(s) as provided in **NRS 517.040** and was recorded in Eureka County **March 6, 2000**, map file no. **174295**.

The purpose of this amendment is to acquire ground open to mineral entry that was not open at the time of the original location.

By 
Gerald L. Carr, Agent

Dated: *October, 2001*

BOOK *344* PAGE *121*
OFFICIAL RECORDS
RECORDED AT THE REQUEST OF
Gerry Carr
01 OCT -5 AM 10:48

EUREKA COUNTY NEVADA
M.N. REBALEATI, RECORDER
FILE NO. FEES *20.50*

176992

BOOK *344* PAGE *121*

176993

AMENDED CERTIFICATE OF LOCATION
State of Nevada Lode Claim

The undersigned, as agent **Golden Gryphon USA**, whose principal place of business is **1400 Tanager Place RR21, Rerts Creek, B.C., Canada V0N 2W1**, certifies that it amends the location of **PHOENIX 1** unpatented lode mining claim, more particularly described below.

The original claim was loed on **December 10, 1999**. The original certificate of location was recorded in Eureka County **March 6, 2000** in **Book 333, Page 143**, file no. **174051**. The original certificate of locan was recorded with the Nevada Bureau of Land Management on **March 7, 2000** and assign NMC **814216**.

This claim is **1500 feet** lo in an **East-West** direction and **600 feet** wide.

From the **discovery moment**, the claim is **25 feet** in an **East** direction and **1475 feet** in a **West** direction, together with **3 feet** on either side of the centerline.

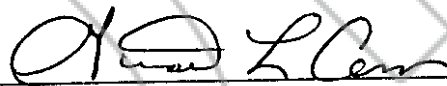
The lode mining claim is ated in the **NW quarter of section 5** and the **NE quarter of section 6, T.26 N., R.53 E.**, the **SW quarter of section 32** and the **SE quarter of section 31, T.27 N., R.53 E.**, Mount Diablo Id and Meridian, **EUREKA County, Nevada**.

Corner No. 1, the **NE cor.**, is a **2"X 2"** wood post marked with a scribed aluminum tag,
Corner No. 2, the **SE cor.**, is a **2"X 2"** wood post marked with a scribed aluminum tag,
Corner No. 3, the **SW cor.**, is a **2"X 2"** wood post marked with a scribed aluminum tag,
Corner No. 4, the **NW cor.**, is a **2"X 2"** wood post marked with a scribed aluminum tag.

Location work consisted making the claim map(s) as provided in **NRS 517.040** and was recorded in Eureka County **March 6, 2000**, map file no. **174295**.

The purpose of this amendment is to acquire ground open to mineral entry that was not open at the time of the original lation.

By



Gerald L. Carr, Agent

Dated: October, 2001

BOOK *344* PAGE *122*
OFFICIAL RECORDS
RECORDED AT THE REQUEST OF
Gerry Carr
01 OCT -5 AM 10:48

EUREKA COUNTY NEVADA
M.N. REBALEATI, RECORDER
FILE NO. FEES *20.50*

176993
BOOK *344* PAGE *122*

176994

AMENDED CERTIFICATE OF LOCATION

State of Nevada Lode Claim

The undersigned, as agent **Golden Gryphon USA**, whose principal place of business is **1400 Tanager Place RR21, Rerts Creek, B.C., Canada V0N 2W1**, certifies that it **amends** the location of **PHOENIX 1** unpatented lode mining claim, more particularly described below.

The original claim was loed on **December 10, 1999**. The original certificate of location was recorded in Eureka Couron **March 6, 2000** in **Book 333, Page 144**, file no. **174052**. The original certificate of locan was recorded with the Nevada Bureau of Land Management on **March 7, 2000** and assign NMC **814217**.

This claim is **1500 feet** lo in an **East-West** direction and **600 feet** wide.

From the **discovery moment**, the claim is **1475 feet** in an **East** direction and **25 feet** in a **West** direction, together with **3 feet** on either side of the centerline.

The lode mining claim is sited in the **NW quarter of section 5, T.26 N., R.53 E.**, the **SW quarter of section 32, T. N., R.53 E.**, Mount Diablo Base and Meridian, **EUREKA County, Nevada**.

Corner No. 1, the **NE cor.**, is a **2"X 2"** wood post marked with a scribed aluminum tag,
Corner No. 2, the **SE cor.**, is a **2"X 2"** wood post marked with a scribed aluminum tag,
Corner No. 3, the **SW cor.**, is a **2"X 2"** wood post marked with a scribed aluminum tag,
Corner No. 4, the **NW cor.**, is a **2"X 2"** wood post marked with a scribed aluminum tag.

Location work consisted making the claim map(s) as provided in NRS 517.040 and was recorded in Eureka Couron **March 6, 2000**, map file no. **174295**.

The purpose of this amendment is to acquire ground open to mineral entry that was not open at the time of the original lcton.

By 
Gerald L. Carr, Agent

Dated: October 2001

BOOK **344** PAGE **123**
OFFICIAL RECORDS
RECORDED AT THE REQUEST OF
Gerry Carr
01 OCT -5 AM 10:48

EUREKA COUNTY NEVADA
M.N. REBALEATI, RECORDER
FILE NO. **176994** FEES **20.50**

BOOK **344** PAGE **123**

176995

AMENDED CERTIFICATE OF LOCATION
State of Nevada Lode Claim

The undersigned, as agent **Golden Gryphon USA**, whose principal place of business is **1400 Tanager Place RR21, Rerts Creek, B.C., Canada V0N 2W1**, certifies that it amends the location of **PHOENIX** Unpatented lode mining claim, more particularly described below.

The original claim was loced on **December 21, 1999**. The original certificate of location was recorded in Eureka Couron **March 6, 2000** in **Book 333, Page 164**, file no. **174072**. The original certificate of locan was recorded with the Nevada Bureau of Land Management on **March 7, 2000** and assign NMC **814237**.

This claim is **1500 feet** lo in an **East-West** direction and **600 feet** wide.

From the **discovery moment**, the claim is **1475 feet** in an **East** direction and **25 feet** in a **West** direction, together with **3 feet** on either side of the centerline.

The lode mining claim is ated in the **NW** quarter of **section 5** and the **NE** quarter of **section 6, T.26 N., R.53 E.,** Mountablo Base and Meridian, **EUREKA** County, **Nevada**.

Corner No. 1, the **NE** cor, is a **2"X 2"** wood post marked with a scribed aluminum tag,
Corner No. 2, the **SE** cor, is a **2"X 2"** wood post marked with a scribed aluminum tag,
Corner No. 3, the **SW** cor, is a **2"X 2"** wood post marked with a scribed aluminum tag,
Corner No. 4, the **NW** cor, is a **2"X 2"** wood post marked with a scribed aluminum tag.

Location work consisted making the claim map(s) as provided in NRS 517.040 and was recorded in Eureka Couron **March 6, 2000**, map file no. **174295**.

The purpose of this amement is to acquire ground open to mineral entry that was not open at the time of the original lition.

By


Gerald L. Carr, Agent

Dated: *October 5, 2001*

BOOK *344* PAGE *124*
OFFICIAL RECORDS
RECORDED AT THE REQUEST OF
Gerry Carr
01 OCT-5 AM 10:48

EUREKA COUNTY NEVADA
M.N. REBALEATI, RECORDER
FILE NO. FEES *20.50*

176995

BOOK *344* PAGE *124*

176996

AMENDED CERTIFICATE OF LOCATION

State of Nevada Lode Claim

The undersigned, as agent **Golden Gryphon USA**, whose principal place of business is **1400 Tanager Place RR21, Rerts Creek, B.C., Canada V0N 2W1**, certifies that it **amends** the location of **PHOENIX 1** unpatented lode mining claim, more particularly described below.

The original claim was loed on **December 21, 1999**. The original certificate of location was recorded in Eureka Couron **March 6, 2000** in **Book 333, Page 166**, file no. **174074**. The original certificate of locan was recorded with the Nevada Bureau of Land Management on **March 7, 2000** and assign NMC **814239**.

This claim is **1500 feet** lo in an **East-West** direction and **600 feet** wide.

From the **discovery moment**, the claim is **1475 feet** in an **East** direction and **25 feet** in a **West** direction, together with **3 feet** on either side of the centerline.

The lode mining claim is ated in the **NW quarter of section 5** and the **NE quarter of section 6, T.26 N., R.53 E.,** Mountablo Base and Meridian, **EUREKA County, Nevada.**

Corner No. 1, the **NE cor.**, is a **2"X 2"** wood post marked with a scribed aluminum tag,
Corner No. 2, the **SE cor.**, is a **2"X 2"** wood post marked with a scribed aluminum tag,
Corner No. 3, the **SW cor.**, is a **2"X 2"** wood post marked with a scribed aluminum tag,
Corner No. 4, the **NW cor.**, is a **2"X 2"** wood post marked with a scribed aluminum tag.

Location work consisted making the claim map(s) as provided in **NRS 517.040** and was recorded in Eureka Cou on **March 6, 2000**, map file no. **174295**.

The purpose of this amendment is to acquire ground open to mineral entry that was not open at the time of the original lcton.

By


Gerald L. Carr, Agent

Dated: October 10, 2001

BOOK **344** PAGE **125**
OFFICIAL RECORDS
RECORDED AT THE REQUEST OF
Gerry Carr
01 OCT -5 AM 10:49

EUREKA COUNTY NEVADA
M.N. REBALEATI. RECORDER
FILE NO. FEES **20.50**

176996

BOOK **344** PAGE **125**

176997

AMENDED CERTIFICATE OF LOCATION
State of Nevada Lode Claim

The undersigned, as agent **Golden Gryphon USA**, whose principal place of business is **1400 Tanager Place RR21, Rerts Creek, B.C., Canada V0N 2W1**, certifies that it amends the location of **PHOENIX 3** unpatented lode mining claim, more particularly described below.

The original claim was loed on **December 21, 1999**. The original certificate of location was recorded in Eureka Counon **March 6, 2000** in **Book 333, Page 376**, file no. **174284**. The original certificate of locan was recorded with the Nevada Bureau of Land Management on **March 7, 2000** and assign NMC **814409**.

This claim is **1200 feet** lc in an **North-South** direction and **600 feet** wide.

From the **discovery moment**, the claim is **25 feet** in an **North** direction and **1175 feet** in a **South** direction, together with **300 feet** on either side of the centerline.

The lode mining claim is ated in the **NW quarter of section 32, T.27 N., R.53 E., Mount Diablo Base and Meridian** EUREKA County, Nevada.

Corner No. 1, the **NE cor.**, is a **2"X 2"** wood post marked with a scribed aluminum tag,
Corner No. 2, the **SE cor.**, is a **2"X 2"** wood post marked with a scribed aluminum tag,
Corner No. 3, the **SW cor.**, is a **2"X 2"** wood post marked with a scribed aluminum tag,
Corner No. 4, the **NW cor.**, is a **2"X 2"** wood post marked with a scribed aluminum tag.

Location work consisted making the claim map(s) as provided in **NRS 517.040** and was recorded in Eureka Coun on **March 6, 2000**, map file no. **174295**.

The purpose of this amendment is to acquire ground open to mineral entry that was not open at the time of the original location.

By


Gerald L. Carr, Agent

Dated: October 2001

BOOK *344* PAGE *126*
OFFICIAL RECORDS
RECORDED AT THE REQUEST OF
Jerry Carr
01 OCT 25 AM 10:49

EUREKA COUNTY NEVADA
M.N. REBALEATI, RECORDER
176997 E NO. FEES *20.50*

BOOK *344* PAGE *126*

176998

AMENDED CERTIFICATE OF LOCATION
State of Nevada Lode Claim

The undersigned, as agent **Golden Gryphon USA**, whose principal place of business is **1400 Tanager Place RR21, Rerts Creek, B.C., Canada V0N 2W1**, certifies that it amends the location of **PHOENIX 3** unpatented lode mining claim, more particularly described below.

The original claim was loed on **December 21, 1999**. The original certificate of location was recorded in Eureka Cour on **March 6, 2000** in **Book 333, Page 379**, file no. **174287**. The original certificate of locan was recorded with the Nevada Bureau of Land Management on **March 7, 2000** and assignd **NMC 814412**.

This claim is **750 feet** long an **East-West** direction and **600 feet** wide.

From the **discovery moment**, the claim is **25 feet** in a **West** direction and **725 feet** in an **East** direction, together with **3 feet** on either side of the centerline.

The lode mining claim is ated in the **NW and SW** quarters of **section 32, T.27 N., R.53 E.**, Mount Diablo Base and meridian, **EUREKA** County, Nevada.

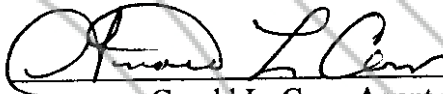
Corner No. 1, the NE cor, is a **2"X 2"** wood post marked with a scribed aluminum tag,
Corner No. 2, the SE cor, is a **2"X 2"** wood post marked with a scribed aluminum tag,
Corner No. 3, the SW cor, is a **2"X 2"** wood post marked with a scribed aluminum tag,
Corner No. 4, the NW cor, is a **2"X 2"** wood post marked with a scribed aluminum tag.

Location work consisted making the claim map(s) as provided in NRS 517.040 and was recorded in Eureka Cour on **March 6, 2000**, map file no. **174295**.

The purpose of this amendment is to acquire ground open to mineral entry that was not open at the time of the original lation.

Dated: *October 2001*

By



Gerald L. Carr, Agent

BOOK *344* PAGE *127*
OFFICIAL RECORDS
RECORDED AT THE REQUEST OF
Gerry Carr
01 OCT-5 AM 10:49

EUREKA COUNTY NEVADA
M.N. REBALEATI, RECORDER
FILE NO. FEES *20.50*

176998

BOOK *344* PAGE *127*

176999

AMENDED CERTIFICATE OF LOCATION
State of Nevada Lode Claim

The undersigned, as agent **Golden Gryphon USA**, whose principal place of business is **1400 Tanager Place RR21, Rerts Creek, B.C., Canada V0N 2W1**, certifies that it amends the location of **PHOENIX 3** unpatented lode mining claim, more particularly described below.

The original claim was located on **December 10, 1999**. The original certificate of location was recorded in Eureka County **March 6, 2000** in **Book 333, Page 386**, file no. **174294**. The original certificate of location was recorded with the Nevada Bureau of Land Management on **March 7, 2000** and assigned **NMC 814419**.

This claim is **600 feet** long in a **North-South** direction and **150 feet** wide.

From the **discovery monument**, the claim is **575 feet** in a **South** direction and **25 feet** in a **North** direction, together with **feet** on either side of the centerline.


The lode mining claim is located in the **NW quarter of section 5, T.26 N., R.53 E., Mount Diablo Base and Meridian, Eureka County, Nevada.**

Corner No. 1, the **NE cor.**, is a **2"X 2"** wood post marked with a scribed aluminum tag,
Corner No. 2, the **SE cor.**, is a **2"X 2"** wood post marked with a scribed aluminum tag,
Corner No. 3, the **SW cor.**, is a **2"X 2"** wood post marked with a scribed aluminum tag,
Corner No. 4, the **NW cor.**, is a **2"X 2"** wood post marked with a scribed aluminum tag.

Location work consisted making the claim map(s) as provided in **NRS 517.040** and was recorded in Eureka County on **March 6, 2000**, map file no. **174295**.

The purpose of this amendment is to acquire ground open to mineral entry that was not open at the time of the original location.

By



Gerald L. Carr, Agent

Dated: October 5, 2001

BOOK **344** PAGE **128**
OFFICIAL RECORDS
RECORDED AT THE REQUEST OF
Gerry Carr
01 OCT -5 AM 10:49

EUREKA COUNTY NEVADA
M.N. REBALEATI, RECORDER
FILE NO. FEES **20.50**

176999 BOOK **344** PAGE **128**