

**CERTIFICATE OF LOCATION  
LODE MINING CLAIM**

**177255**

**TO ALL WHOM IT M.CONCERN:**

The undersigned hereby cities that he has caused to be located the Hunted No. 1 Lode Mining claim in the following quarter section(s):

<u>Quarter</u>	<u>Section</u>	<u>Township</u>	<u>Range</u>	<u>Meridian</u>
NW	18	22N	51E	MDB&M

In Eureka County, Nevada the 12 day of September, 2001.

Name and mailing address of locator is: White Knight Gold (U.S.), Inc  
4790 Caughlin Parkway #132  
Reno, NV 89509-0907

The claim is approximate 500 feet long and 600 feet wide, such that 20 feet are claimed in an east direction and 1480 feet in east direction from the point of discovery (monument of location), at which the Notice of Location was put, together with 300 feet on each side of the monument of location and center line of the Claim. The gral course of the lode or vein is from the west to the east.

The number, location anarkings on each corner monument are as follows:

<u>Location</u>	<u>Markings</u>	<u>Description</u>
No. 1: NW corner	N ↑ $\frac{34}{32} \frac{3}{1}$	cor Hunted 1 1/2" x 1 1/2" wooden post
No. 2: SW corner	N ↑ 	cor Hunted 1 1/2" x 1 1/2" wooden post
No. 3: SE corner	N ↑ 	cor Hunted 1 1/2" x 1 1/2" wooden post
No. 4: NE corner	N ↑ $\frac{34}{1} \frac{3}{2}$	cor Hunted 1 1/2" x 1 1/2" wooden post

As erected on the ground, each corner monument is marked as described above by metal tags. The monumentation and mark of the corners was completed by October 25, 2001.

The work of location coned of making a claim map as provided in NRS 517.040.

Dated this 28 day of Number, 2001

SIGNATURE OF LOCAR:

By: [Signature]  
Agent

**RECORDER'S STAMP**

BOOK 345 PAGE 013  
OFFICIAL RECORDS  
RECORDED AT THE REQUEST OF  
White Knight Gold  
01 DEC -7 PM 1:21

EUREKA COUNTY NEVADA  
M.N. REBALEATI, RECORDER  
FILE NO. FEES 20.50

**177255**

BOOK 345 PAGE 013

**CERTIFICATE OF LOCATION  
LODE MINING CLAIM**

**177256**

**TO ALL WHOM IT M CONCERN:**

The undersigned hereby affies that he has caused to be located the Hunted No. 2 Lode Mining Claim in the following quarter section(s):

<u>Quarter</u>	<u>Section</u>	<u>Township</u>	<u>Range</u>	<u>Meridian</u>
NE	18	22N	51E	MDB&M
NW	18	22N	51E	MDB&M

In Eureka County, Nevada the 12 day of September, 2001.

Name and mailing address of locator is: White Knight Gold (U.S.), Inc  
4790 Caughlin Parkway #132  
Reno, NV 89509-0907

The claim is approximate 500 feet long and 600 feet wide, such that 20 feet are claimed in a west direction and 1480 feet in east direction from the point of discovery (monument of location), at which the Notice of Location was filed, together with 300 feet on each side of the monument of location and center line of the Claim. The general course of the lode or vein is from the west to the east.

The number, location and markings on each corner monument are as follows:

<u>Location</u>	<u>Markings</u>	<u>Description</u>
No. 1: NW corner	N ↑ 3   4 1   2	cor Hunted 1 1/2" x 1 1/2" wooden post
No. 2: SW corner	N ↑ 1   2	cor Hunted 1 1/2" x 1 1/2" wooden post
No. 3: SE corner	N ↑ 2   50 1   51	cor Hunted 1 1/2" x 1 1/2" wooden post
No. 4: NE corner	N ↑ 4   49 2   50	cor Hunted 1 1/2" x 1 1/2" wooden post

As erected on the ground, each corner monument is marked as described above by metal tags. The monumentation and mark of the corners was completed by October 25, 2001.

The work of location consisted of making a claim map as provided in NRS 517.040.

Dated this 28 day of November, 2001

SIGNATURE OF LOCATOR:

By: R. S. Caughlin  
Agent

<b>RECORDER'S STAMP</b>	
BOOK <u>345</u> PAGE <u>14</u>	
OFFICIAL RECORDS	
RECORDED AT THE REQUEST OF	
<u>White Knight Gold</u>	
01 DEC -7 PM 1:21	
EUREKA COUNTY NEVADA	
M.N. REBALBATH, RECORDER	
FILE NO.	FEES <u>20.00</u>
<b>177256</b>	
BOOK <u>345</u> PAGE <u>014</u>	

**CERTIFICATE OF LOCATION  
LODE MINING CLAIM**

**177257**

**TO ALL WHOM IT M CONCERN:**

The undersigned hereby certifies that he has caused to be located the Hunted No. 3 Lode Mining Claim in the following quarter section(s):

<u>Quarter</u>	<u>Section</u>	<u>Township</u>	<u>Range</u>	<u>Meridian</u>
NW	18	22N	51E	MDB&M

In Eureka County, Nevada: the 12 day of September, 2001.

Name and mailing address of locator is: White Knight Gold (U.S.), Inc  
4790 Caughlin Parkway #132  
Reno, NV 89509-0907

The claim is approximately 500 feet long and 600 feet wide, such that 20 feet are claimed in an east direction and 1480 feet in west direction from the point of discovery (monument of location), at which the Notice of Location was paid, together with 300 feet on each side of the monument of location and center line of the Claim. The general course of the lode or vein is from the west to the east.

The number, location and markings on each corner monument are as follows:

<u>Location</u>	<u>Markings</u>	<u>Description</u>
No. 1: NW corner	N ↑ $\frac{36}{34} \frac{5}{3}$ cor Hunted	1 1/2" x 1 1/2" wooden post
No. 2: SW corner	N ↑ $\frac{34}{32} \frac{3}{1}$ cor Hunted	1 1/2" x 1 1/2" wooden post
No. 3: SE corner	N ↑ $\frac{3}{1} \frac{4}{2}$ cor Hunted	1 1/2" x 1 1/2" wooden post
No. 4: NE corner	N ↑ $\frac{5}{3} \frac{6}{4}$ cor Hunted	1 1/2" x 1 1/2" wooden post

As erected on the ground each corner monument is marked as described above by metal tags. The monumentation and mark of the corners was completed by October 25, 2001.

The work of location consisted of making a claim map as provided in NRS 517.040.

Dated this 28 day of December, 2001

SIGNATURE OF LOCATOR:

By: RES Coffey  
Agent

**RECORDER'S STAMP**

BOOK 345 PAGE 15  
OFFICIAL RECORDS  
RECORDED AT THE REQUEST OF  
White Knight Gold  
01 DEC -7 PM 1:21

EUREKA COUNTY NEVADA  
M.N. REBALEATI, RECORDER  
FILE NO. FEES 20.50

**177257**

BOOK 345 PAGE 15

**CERTIFICATE OF LOCATION  
LODE MINING CLAIM**

**177258**

**TO ALL WHOM IT M CONCERN:**

The undersigned hereby efies that he has caused to be located the Hunted No. 4 Lode Mining claim in the following quarter section(s):

<u>Quarter</u>	<u>Section</u>	<u>Township</u>	<u>Range</u>	<u>Meridian</u>
NE	18	22N	51E	MDB&M
NW	18	22N	51E	MDB&M

In Eureka County, Nevada the 12 day of September, 2001.

Name and mailing address of locator is: White Knight Gold (U.S.), Inc  
4790 Caughlin Parkway #132  
Reno, NV 89509-0907

The claim is approximately 500 feet long and 600 feet wide, such that 20 feet are claimed in a west direction and 1480 feet in east direction from the point of discovery (monument of location), at which the Notice of Location was filed, together with 300 feet on each side of the monument of location and center line of the Claim. The general course of the lode or vein is from the west to the east.

The number, location and markings on each corner monument are as follows:

<u>Location</u>	<u>Markings</u>	<u>Description</u>
No. 1: NW corner	N ↑ 5   6 3   4	cor Hunted 1 1/2" x 1 1/2" wooden post
No. 2: SW corner	N ↑ 3   4 1   2	cor Hunted 1 1/2" x 1 1/2" wooden post
No. 3: SE corner	N ↑ 4   49 2   50	cor Hunted 1 1/2" x 1 1/2" wooden post
No. 4: NE corner	N ↑ 6   4   49	cor Hunted 1 1/2" x 1 1/2" wooden post

As erected on the ground each corner monument is marked as described above by metal tags. The monumentation and mark of the corners was completed by October 25, 2001.

The work of location consisted of making a claim map as provided in NRS 517.040.

Dated this 28 day of Number, 2001

SIGNATURE OF LOCATOR:

By: R.D. Cuffney  
Agent

**RECORDER'S STAMP**

BOOK 345 PAGE 16  
OFFICIAL RECORDS  
RECORDED AT THE REQUEST OF  
White Knight Gold  
01 DEC -7 PM 1:21

EUREKA COUNTY NEVADA  
M.N. REBALEATI, RECORDER  
FILE NO. **177258** FEES 20<sup>50</sup>

BOOK 345 PAGE 016

**CERTIFICATE OF LOCATION  
LODE MINING CLAIM**

**177259**

**TO ALL WHOM IT M. CONCERN:**

The undersigned hereby affies that he has caused to be located the Hunted No. 5 Lode Mining Claim in the following quarter section(s):

<u>Quarter</u>	<u>Section</u>	<u>Township</u>	<u>Range</u>	<u>Meridian</u>
NW	18	22N	51E	MDB&M

In Eureka County, Nevada the 12 day of September, 2001.

Name and mailing address of locator is: White Knight Gold (U.S.), Inc  
4790 Caughlin Parkway #132  
Reno, NV 89509-0907

The claim is approximately 500 feet long and 600 feet wide, such that 20 feet are claimed in an east direction and 1480 feet in west direction from the point of discovery (monument of location), at which the Notice of Location was paid, together with 300 feet on each side of the monument of location and center line of the Claim. The gral course of the lode or vein is from the west to the east.

The number, location and markings on each corner monument are as follows:

<u>Location</u>	<u>Markings</u>	<u>Description</u>
No. 1: NW corner	N ↑ $\frac{38}{36} \frac{7}{5}$	cor Hunted 1 1/2" x 1 1/2" wooden post
No. 2: SW corner	N ↑ $\frac{36}{4} \frac{5}{3}$	cor Hunted 1 1/2" x 1 1/2" wooden post
No. 3: SE corner	N ↑ $\frac{5}{3} \frac{6}{4}$	cor Hunted 1 1/2" x 1 1/2" wooden post
No. 4: NE corner	N ↑ $\frac{7}{5} \frac{8}{6}$	cor Hunted 1 1/2" x 1 1/2" wooden post

As erected on the ground each corner monument is marked as described above by metal tags. The monumentation and marking of the corners was completed by October 25, 2001.

The work of location consisted of making a claim map as provided in NRS 517.040.

Dated this 28 day of November, 2001

SIGNATURE OF LOCATOR:

By: R. S. Cuffey  
Agent

**RECORDER'S STAMP**

BOOK 345 PAGE 17  
OFFICIAL RECORDS  
RECORDED AT THE REQUEST OF  
White Knight Gold  
01 DEC -7 PM 1:22  
EUREKA COUNTY NEVADA  
M.N. REBALEATI, RECORDER  
FILE NO. FEES 20.50

**177259**

BOOK 345 PAGE 17

**CERTIFICATE OF LOCATION  
LODE MINING CLAIM**

**177260**

**TO ALL WHOM IT M CONCERN:**

The undersigned hereby affies that he has caused to be located the Hunted No. 6 Lode Mining Claim in the following quarter section(s):

<u>Quarter</u>	<u>Section</u>	<u>Township</u>	<u>Range</u>	<u>Meridian</u>
NE	18	22N	51E	MDB&M
NW	18	22N	51E	MDB&M

In Eureka County, Nevada the 12 day of September, 2001.

Name and mailing address of locator is: White Knight Gold (U.S.), Inc  
4790 Caughlin Parkway #132  
Reno, NV 89509-0907

The claim is approximate 500 feet long and 600 feet wide, such that 20 feet are claimed in a west direction and 1480 feet in east direction from the point of discovery (monument of location), at which the Notice of Location was filed, together with 300 feet on each side of the monument of location and center line of the Claim. The general course of the lode or vein is from the west to the east.

The number, location and markings on each corner monument are as follows:

<u>Location</u>	<u>Markings</u>	<u>Description</u>
No. 1: NW corner	N ↑ 7   B 5   C	cor Hunted 1 1/2" x 1 1/2" wooden post
No. 2: SW corner	N ↑ 5   C 3   H	cor Hunted 1 1/2" x 1 1/2" wooden post
No. 3: SE corner	N ↑ C   4   H	cor Hunted 1 1/2" x 1 1/2" wooden post
No. 4: NE corner	N ↑ 8   C	cor Hunted 1 1/2" x 1 1/2" wooden post

As erected on the ground, each corner monument is marked as described above by metal tags. The monumentation and marking of the corners was completed by October 25, 2001.

The work of location consisted of making a claim map as provided in NRS 517.040.

Dated this 28 day of November, 2001

SIGNATURE OF LOCATOR:

By: Red Jeffrey  
Agent

**RECORDER'S STAMP**

BOOK 345 PAGE 018  
OFFICIAL RECORDS  
RECORDED AT THE REQUEST OF  
White Knight Gold  
01 DEC -7 PM 1:22

EUREKA COUNTY NEVADA  
M.N. REBALEATI, RECORDER  
FILE NO. 177260 FEES 20.50

BOOK 345 PAGE 018

**CERTIFICATE OF LOCATION  
LODE MINING CLAIM**

**177261**

**TO ALL WHOM IT M. CONCERN:**

The undersigned hereby certifies that he has caused to be located the Hunted No. 7 Lode Mining Claim in the following quarter section(s):

<u>Quarter</u>	<u>Section</u>	<u>Township</u>	<u>Range</u>	<u>Meridian</u>
NW	18	22N	51E	MDB&M

In Eureka County, Nevada the 12 day of September, 2001.

Name and mailing address of locator is: White Knight Gold (U.S.), Inc  
4790 Caughlin Parkway #132  
Reno, NV 89509-0907

The claim is approximately 500 feet long and 600 feet wide, such that 20 feet are claimed in an east direction and 1480 feet in west direction from the point of discovery (monument of location), at which the Notice of Location was put, together with 300 feet on each side of the monument of location and center line of the Claim. The general course of the lode or vein is from the west to the east.

The number, location and markings on each corner monument are as follows:

<u>Location</u>	<u>Markings</u>	<u>Description</u>
No. 1: NW corner	N ↑ $\frac{46}{38}   \frac{9}{7}$	cor Hunted 1 1/2" x 1 1/2" wooden post
No. 2: SW corner	N ↑ $\frac{38}{36}   \frac{7}{5}$	cor Hunted 1 1/2" x 1 1/2" wooden post
No. 3: SE corner	N ↑ $\frac{7}{5}   \frac{8}{6}$	cor Hunted 1 1/2" x 1 1/2" wooden post
No. 4: NE corner	N ↑ $\frac{9}{7}   \frac{16}{8}$	cor Hunted 1 1/2" x 1 1/2" wooden post

As erected on the ground each corner monument is marked as described above by metal tags. The monumentation and marking of the corners was completed by October 25, 2001.

The work of location consisted of making a claim map as provided in NRS 517.040.

Dated this 28 day of December, 2001

SIGNATURE OF LOCATOR:

By: R.D. Cuffney  
Agent

**RECORDER'S STAMP**

BOOK 345 PAGE 19  
OFFICIAL RECORDS  
RECORDED AT THE REQUEST OF  
White Knight Gold  
01 DEC -7 PM 1:22  
EUREKA COUNTY NEVADA  
M.N. REBALEATI, RECORDER  
FILE NO. FEES 20.50

**177261**

BOOK 345 PAGE 019

**CERTIFICATE OF LOCATION  
LODE MINING CLAIM**

**177262**

**TO ALL WHOM IT M CONCERN:**

The undersigned hereby affies that he has caused to be located the Hunted No. 8 Lode Mining Claim in the following quarter section(s):

<u>Quarter</u>	<u>Section</u>	<u>Township</u>	<u>Range</u>	<u>Meridian</u>
NE	18	22N	51E	MDB&M
NW	18	22N	51E	MDB&M

In Eureka County, Nevada the 12 day of September, 2001.

Name and mailing address of locator is: White Knight Gold (U.S.), Inc  
4790 Caughlin Parkway #132  
Reno, NV 89509-0907

The claim is approximately 500 feet long and 600 feet wide, such that 20 feet are claimed in a west direction and 1480 feet in east direction from the point of discovery (monument of location), at which the Notice of Location wosted, together with 300 feet on each side of the monument of location and center line of the Claim. The general course of the lode or vein is from the west to the east.

The number, location and markings on each corner monument are as follows:

<u>Location</u>	<u>Markings</u>	<u>Description</u>
No. 1: NW corner	N ↑ 9   10 7   8	cor Hunted 1 1/2" x 1 1/2" wooden post
No. 2: SW corner	N ↑ 7   8 5   6	cor Hunted 1 1/2" x 1 1/2" wooden post
No. 3: SE corner	N ↑ 8   6	cor Hunted 1 1/2" x 1 1/2" wooden post
No. 4: NE corner	N ↑ 10   8	cor Hunted 1 1/2" x 1 1/2" wooden post

As erected on the ground each corner monument is marked as described above by metal tags. The monumentation and marking of the corners was completed by October 25, 2001.

The work of location consisted of making a claim map as provided in NRS 517.040.

Dated this 28 day of November, 2001

SIGNATURE OF LOCATOR:

By: R.D. Cuffner  
Agent

**RECORDER'S STAMP**

BOOK 345 PAGE 20  
OFFICIAL RECORDS  
RECORDED AT THE REQUEST OF  
White Knight Gold  
01 DEC -7 PM 1:22

EUREKA COUNTY NEVADA  
M.N. REBALEATI, RECORDER  
FILE NO. FEES 20.50

**177262**

BOOK 345 PAGE 020



**CERTIFICATE OF LOCATION  
LODE MINING CLAIM**

TO ALL WHOM IT MAY CONCERN:

**177263**

The undersigned hereby certifies that he has caused to be located the Hunted No. 9 Lode Mining Claim in the following quarter section(s):

<u>Quarter</u>	<u>Section</u>	<u>Township</u>	<u>Range</u>	<u>Meridian</u>
NW	18	22N	51E	MDB&M
SW	7	22N	51E	MDB&M

In Eureka County, Nevada the 12 day of September, 2001.

Name and mailing address of locator is: White Knight Gold (U.S.), Inc  
4790 Caughlin Parkway #132  
Reno, NV 89509-0907

The claim is approximately 500 feet long and 600 feet wide, such that 20 feet are claimed in an east direction and 1480 feet in west direction from the point of discovery (monument of location), at which the Notice of Location was paid, together with 300 feet on each side of the monument of location and center line of the Claim. The general course of the lode or vein is from the west to the east.

The number, location and markings on each corner monument are as follows:

<u>Location</u>	<u>Markings</u>	<u>Description</u>
No. 1: NW corner	N   42   11 40   9	cor Hunted 1 1/2" x 1 1/2" wooden post
No. 2: SW corner	N   40   9 38   7	cor Hunted 1 1/2" x 1 1/2" wooden post
No. 3: SE corner	N   9   10 7   8	cor Hunted 1 1/2" x 1 1/2" wooden post
No. 4: NE corner	N   11   9   10	cor Hunted 1 1/2" x 1 1/2" wooden post

As erected on the ground each corner monument is marked as described above by metal tags. The monumentation and marking of the corners was completed by October 25, 2001.

The work of location consisted of making a claim map as provided in NRS 517.040.

Dated this 28 day of November, 2001

SIGNATURE OF LOCATOR:

By: RSA Coffey  
Agent

**RECORDER'S STAMP**

BOOK 345 PAGE 21  
OFFICIAL RECORDS  
RECORDED AT THE REQUEST OF  
White Knight Gold  
01 DEC -7 PM 1:22  
EUREKA COUNTY NEVADA  
M.N. REBALEATI, RECORDER  
FILE NO. FEES 20.50

**177263**

BOOK 345 PAGE 021

**CERTIFICATE OF LOCATION  
LODE MINING CLAIM**

**177264**

**TO ALL WHOM IT M. CONCERN:**

The undersigned hereby certifies that he has caused to be located the Hunted No. 10 Lode Min Claim in the following quarter section(s):

<u>Quarter</u>	<u>Section</u>	<u>Township</u>	<u>Range</u>	<u>Meridian</u>
NE & NW	18	22N	51E	MDB&M
SE & SW	7	22N	51E	MDB&M

In Eureka County, Nevada the 12 day of September, 2001.

Name and mailing address of locator is: White Knight Gold (U.S.), Inc  
4790 Caughlin Parkway #132  
Reno, NV 89509-0907

The claim is approximately 500 feet long and 600 feet wide, such that 20 feet are claimed in a west direction and 1480 feet in east direction from the point of discovery (monument of location), at which the Notice of Location was filed, together with 300 feet on each side of the monument of location and center line of the Claim. The general course of the lode or vein is from the west to the east.

The number, location and markings on each corner monument are as follows:

<u>Location</u>	<u>Markings</u>	<u>Description</u>
No. 1: NW corner		cor Hunted 1 1/2" x 1 1/2" wooden post
No. 2: SW corner		cor Hunted 1 1/2" x 1 1/2" wooden post
No. 3: SE corner		cor Hunted 1 1/2" x 1 1/2" wooden post
No. 4: NE corner		cor Hunted 1 1/2" x 1 1/2" wooden post

As erected on the ground each corner monument is marked as described above by metal tags. The monumentation and marking of the corners was completed by October 25, 2001.

The work of location consisted of making a claim map as provided in NRS 517.040.

Dated this 28 day of December, 2001

SIGNATURE OF LOCATOR:

By: R. D. Caughlin  
Agent

**RECORDER'S STAMP**

BOOK 345 PAGE 22  
OFFICIAL RECORDS  
RECORDED AT THE REQUEST OF  
White Knight Gold  
01 DEC -7 PM 1:22

EUREKA COUNTY NEVADA  
M.N. REBALEATI, RECORDER  
FILE NO. FEES 20.50

**177264**  
BOOK 345 PAGE 22

**CERTIFICATE OF LOCATION  
LODE MINING CLAIM**

**177265**

**TO ALL WHOM IT M.CONCERN:**

The undersigned hereby cities that he has caused to be located the Hunted No. 11 Lode Min Claim in the following quarter section(s):

<u>Quarter</u>	<u>Section</u>	<u>Township</u>	<u>Range</u>	<u>Meridian</u>
SW	7	22N	51E	MDB&M

In Eureka County, Nevada the 12 day of September, 2001.

Name and mailing address of locator is: White Knight Gold (U.S.), Inc  
4790 Caughlin Parkway #132  
Reno, NV 89509-0907

The claim is approximate 500 feet long and 600 feet wide, such that 20 feet are claimed in an east direction and 1480 feet in west direction from the point of discovery (monument of location), at which the Notice of Location was pd, together with 300 feet on each side of the monument of location and center line of the Claim. The gral course of the lode or vein is from the west to the east.

The number, location anarkings on each corner monument are as follows:

<u>Location</u>	<u>Markings</u>	<u>Description</u>
No. 1: NW corner	N ↑ 44   13 42   11	cor Hunted 1 1/2" x 1 1/2" wooden post
No. 2: SW corner	N ↑ 42   11 40   9	cor Hunted 1 1/2" x 1 1/2" wooden post
No. 3: SE corner	N ↑ 11   9   10	cor Hunted 1 1/2" x 1 1/2" wooden post
No. 4: NE corner	N ↑ 11	cor Hunted 1 1/2" x 1 1/2" wooden post

As erected on the ground, each corner monument is marked as described above by metal tags. The monumentation and mark of the corners was completed by October 25, 2001.

The work of location coned of making a claim map as provided in NRS 517.040.

Dated this 28 day of Number, 2001

SIGNATURE OF LOCAR:

By: R D Cuffee  
Agent

**RECORDER'S STAMP**

BOOK 345 PAGE 23  
OFFICIAL RECORDS  
RECORDED AT THE REQUEST OF  
White Knight Gold  
01 DEC -7 PM 1:23  
EUREKA COUNTY NEVADA  
M.N. REBALEATI, RECORDER  
FILE NO. FEES 20.50

**177265**

BOOK 345 PAGE 023

**CERTIFICATE OF LOCATION  
LODE MINING CLAIM**

**177266**

**TO ALL WHOM IT MAY CONCERN:**

The undersigned hereby certifies that he has caused to be located the Hunted No. 13 Lode Min Claim in the following quarter section(s):

<u>Quarter</u>	<u>Section</u>	<u>Township</u>	<u>Range</u>	<u>Meridian</u>
SW	7	22N	51E	MDB&M

In Eureka County, Nevada the 12 day of September, 2001.

Name and mailing address of locator is: White Knight Gold (U.S.), Inc  
4790 Caughlin Parkway #132  
Reno, NV 89509-0907

The claim is approximately 500 feet long and 600 feet wide, such that 20 feet are claimed in an east direction and 1480 feet in west direction from the point of discovery (monument of location), at which the Notice of Location was put, together with 300 feet on each side of the monument of location and center line of the Claim. The general course of the lode or vein is from the west to the east.

The number, location and markings on each corner monument are as follows:

<u>Location</u>	<u>Markings</u>	<u>Description</u>
No. 1: NW corner	N ↑ $\frac{46}{44} \frac{15}{13}$	cor Hunted 1 1/2" x 1 1/2" wooden post
No. 2: SW corner	N ↑ $\frac{44}{42} \frac{13}{11}$	cor Hunted 1 1/2" x 1 1/2" wooden post
No. 3: SE corner	N ↑ _____ 13	cor Hunted 1 1/2" x 1 1/2" wooden post
No. 4: NE corner	N ↑ _____ 13	cor Hunted 1 1/2" x 1 1/2" wooden post

As erected on the ground each corner monument is marked as described above by metal tags. The monumentation and marking of the corners was completed by October 25, 2001.

The work of location consisted of making a claim map as provided in NRS 517.040.

Dated this 28 day of November, 2001

SIGNATURE OF LOCATOR:

By: R. J. Coffey  
Agent

<b>RECORDER'S STAMP</b>	
BOOK <u>345</u> PAGE <u>24</u>	
OFFICIAL RECORDS	
RECORDED AT THE REQUEST OF	
<u>White Knight Gold</u>	
01 DEC -7 PM 1:23	
EUREKA COUNTY NEVADA	
M. N. REBALEATI, RECORDER	
FILE NO.	FEES <u>20</u> <sup>50</sup>
<b>177266</b>	

BOOK 345 PAGE 024

**CERTIFICATE OF LOCATION  
LODE MINING CLAIM**

**177267**

**TO ALL WHOM IT M. CONCERN:**

The undersigned hereby certifies that he has caused to be located the Hunted No. 15 Lode Min. Claim in the following quarter section(s):

<u>Quarter</u>	<u>Section</u>	<u>Township</u>	<u>Range</u>	<u>Meridian</u>
SW	7	22N	51E	MDB&M

In Eureka County, Nevada the 12 day of September, 2001.

Name and mailing address of locator is: White Knight Gold (U.S.), Inc  
4790 Caughlin Parkway #132  
Reno, NV 89509-0907

The claim is approximately 500 feet long and 600 feet wide, such that 20 feet are claimed in an east direction and 1480 feet in west direction from the point of discovery (monument of location), at which the Notice of Location was put, together with 300 feet on each side of the monument of location and center line of the Claim. The general course of the lode or vein is from the west to the east.

The number, location and markings on each corner monument are as follows:

<u>Location</u>	<u>Markings</u>	<u>Description</u>
No. 1: NW corner	N ↑ 46   15	cor Hunted 1 1/2" x 1 1/2" wooden post
No. 2: SW corner	N ↑ 46   15 44   13	cor Hunted 1 1/2" x 1 1/2" wooden post
No. 3: SE corner	N ↑ 15   13	cor Hunted 1 1/2" x 1 1/2" wooden post
No. 4: NE corner	N ↑ 15	cor Hunted 1 1/2" x 1 1/2" wooden post

As erected on the ground each corner monument is marked as described above by metal tags. The monumentation and marking of the corners was completed by October 25, 2001.

The work of location consisted of making a claim map as provided in NRS 517.040.

Dated this 28 day of November, 2001

SIGNATURE OF LOCATOR:

By: R. D. Cuffray  
Agent

**RECORDER'S STAMP**

BOOK **345** PAGE **25**  
OFFICIAL RECORDS  
RECORDED AT THE REQUEST OF  
*White Knight Gold*  
01 DEC -7 PM 1:23

EUREKA COUNTY NEVADA  
M.N. REBALEATI, RECORDER  
FILE NO. FEES **20<sup>50</sup>**

**177267**

BOOK 345 PAGE 25

**CERTIFICATE OF LOCATION  
LODE MINING CLAIM**

**177268**

**TO ALL WHOM IT MAY CONCERN:**

The undersigned hereby certifies that he has caused to be located the Hunted No. 17 Lode Min Claim in the following quarter section(s):

<u>Quarter</u>	<u>Section</u>	<u>Township</u>	<u>Range</u>	<u>Meridian</u>
SW	18	22N	51E	MDB&M

In Eureka County, Nevada the 12 day of September, 2001.

Name and mailing address of locator is: White Knight Gold (U.S.), Inc  
4790 Caughlin Parkway #132  
Reno, NV 89509-0907

The claim is approximately 500 feet long and 600 feet wide, such that 20 feet are claimed in an east direction and 1480 feet in west direction from the point of discovery (monument of location), at which the Notice of Location was put, together with 300 feet on each side of the monument of location and center line of the Claim. The general course of the lode or vein is from the west to the east.

The number, location and markings on each corner monument are as follows:

<u>Location</u>	<u>Markings</u>	<u>Description</u>
No. 1: NW corner		cor Hunted 1 1/2" x 1 1/2" wooden post
No. 2: SW corner		cor Hunted 1 1/2" x 1 1/2" wooden post
No. 3: SE corner		cor Hunted 1 1/2" x 1 1/2" wooden post
No. 4: NE corner		cor Hunted 1 1/2" x 1 1/2" wooden post

As erected on the ground each corner monument is marked as described above by metal tags. The monumentation and marking of the corners was completed by October 25, 2001.

The work of location consisted of making a claim map as provided in NRS 517.040.

Dated this 28 day of December, 2001

SIGNATURE OF LOCATOR:

By: [Signature]  
Agent

**RECORDER'S STAMP**

BOOK 345 PAGE 26  
OFFICIAL RECORDS  
RECORDED AT THE REQUEST OF  
White Knight Gold  
01 DEC -7 PM 1:23

EUREKA COUNTY NEVADA  
S.N. REBALEATI, RECORDER  
FILE NO. FEES 20.50

**177268**

BOOK 345 PAGE 26

**CERTIFICATE OF LOCATION  
LODE MINING CLAIM**

**177269**

**TO ALL WHOM IT MAY CONCERN:**

The undersigned hereby certifies that he has caused to be located the Hunted No. 18 Lode Min Claim in the following quarter section(s):

<u>Quarter</u>	<u>Section</u>	<u>Township</u>	<u>Range</u>	<u>Meridian</u>
SW	18	22N	51E	MDB&M
SE	18	22N	51E	MDB&M

In Eureka County, Nevada the 12 day of September, 2001.

Name and mailing address of locator is: White Knight Gold (U.S.), Inc  
4790 Caughlin Parkway #132  
Reno, NV 89509-0907

The claim is approximately 500 feet long and 600 feet wide, such that 20 feet are claimed in a west direction and 1480 feet in east direction from the point of discovery (monument of location), at which the Notice of Location was filed, together with 300 feet on each side of the monument of location and center line of the Claim. The general course of the lode or vein is from the west to the east.

The number, location and markings on each corner monument are as follows:

<u>Location</u>	<u>Markings</u>	<u>Description</u>
No. 1: NW corner	N ↑ 17   18 cor Hunted	1 1/2" x 1 1/2" wooden post
No. 2: SW corner	N ↑ 17   18 19   20 cor Hunted	1 1/2" x 1 1/2" wooden post
No. 3: SE corner	N ↑ 18   53 20   cor Hunted	1 1/2" x 1 1/2" wooden post
No. 4: NE corner	N ↑ 18   51 18   53 cor Hunted	1 1/2" x 1 1/2" wooden post

As erected on the ground each corner monument is marked as described above by metal tags. The monumentation and marking of the corners was completed by October 25, 2001.

The work of location consisted of making a claim map as provided in NRS 517.040.

Dated this 28 day of November, 2001

SIGNATURE OF LOCATOR:

By: R. D. Coffey  
Agent

<p><b>RECORDER'S STAMP</b></p> <p>BOOK <u>345</u> PAGE <u>27</u> OFFICIAL RECORDS RECORDED AT THE REQUEST OF <u>White Knight Gold</u> 01 DEC -7 PM 1:23</p> <p>EUREKA COUNTY NEVADA M.N. REBALEATI, RECORDER FILE NO. FEES <u>20.50</u></p> <p><b>177269</b></p> <p>BOOK <u>345</u> PAGE <u>027</u></p>
---------------------------------------------------------------------------------------------------------------------------------------------------------------------------------------------------------------------------------------------------------------------------------------------------------------------------------

**CERTIFICATE OF LOCATION  
LODE MINING CLAIM**

**177270**

**TO ALL WHOM IT MAY CONCERN:**

The undersigned hereby certifies that he has caused to be located the Hunted No. 19 Lode Min Claim in the following quarter section(s):

<u>Quarter</u>	<u>Section</u>	<u>Township</u>	<u>Range</u>	<u>Meridian</u>
SW	18	22N	51E	MDB&M

In Eureka County, Nevada the 12 day of September, 2001.

Name and mailing address of locator is: White Knight Gold (U.S.), Inc  
4790 Caughlin Parkway #132  
Reno, NV 89509-0907

The claim is approximate 500 feet long and 600 feet wide, such that 20 feet are claimed in an east direction and 1480 feet in east direction from the point of discovery (monument of location), at which the Notice of Location was put, together with 300 feet on each side of the monument of location and center line of the Claim. The general course of the lode or vein is from the west to the east.

The number, location and markings on each corner monument are as follows:

<u>Location</u>	<u>Markings</u>	<u>Description</u>
No. 1: NW corner		cor Hunted 1 1/2" x 1 1/2" wooden post
No. 2: SW corner		cor Hunted 1 1/2" x 1 1/2" wooden post
No. 3: SE corner		cor Hunted 1 1/2" x 1 1/2" wooden post
No. 4: NE corner		cor Hunted 1 1/2" x 1 1/2" wooden post

As erected on the ground each corner monument is marked as described above by metal tags. The monumentation and mark of the corners was completed by October 25, 2001.

The work of location consisted of making a claim map as provided in NRS 517.040.

Dated this 28 day of November, 2001

SIGNATURE OF LOCATOR:

By: R.A. Coffey  
Agent

**RECORDER'S STAMP**

BOOK **345** PAGE **28**  
OFFICIAL RECORDS  
RECORDED AT THE REQUEST OF  
*White Knight Gold*  
01 DEC -7 PM 1:23

EUREKA COUNTY NEVADA  
M.N. REBALEATI, RECORDER  
FILE NO. **177270** FEES **20.50**

BOOK 345 PAGE 28



**CERTIFICATE OF LOCATION  
LODE MINING CLAIM**

**177271**

**TO ALL WHOM IT MAY CONCERN:**

The undersigned hereby certifies that he has caused to be located the Hunted No. 20 Lode Min Claim in the following quarter section(s):

<u>Quarter</u>	<u>Section</u>	<u>Township</u>	<u>Range</u>	<u>Meridian</u>
SW	18	22N	51E	MDB&M
SE	18	22N	51E	MDB&M

In Eureka County, Nevada the 12 day of September, 2001.

Name and mailing address of locator is: White Knight Gold (U.S.), Inc  
4790 Caughlin Parkway #132  
Reno, NV 89509-0907

The claim is approximate 500 feet long and 600 feet wide, such that 20 feet are claimed in a west direction and 1480 feet in east direction from the point of discovery (monument of location), at which the Notice of Location was posted, together with 300 feet on each side of the monument of location and center line of the Claim. The general course of the lode or vein is from the west to the east.

The number, location markings on each corner monument are as follows:

<u>Location</u>	<u>Markings</u>	<u>Description</u>
No. 1: NW corner	N ↑ 17   18 19   20	cor Hunted 1 1/2" x 1 1/2" wooden post
No. 2: SW corner	N ↑ 17   20 21	cor Hunted 1 1/2" x 1 1/2" wooden post
No. 3: SE corner	N ↑   20	cor Hunted 1 1/2" x 1 1/2" wooden post
No. 4: NE corner	N ↑ 18   53 20	cor Hunted 1 1/2" x 1 1/2" wooden post

As erected on the ground each corner monument is marked as described above by metal tags. The monumentation and marking of the corners was completed by October 25, 2001.

The work of location consisted of making a claim map as provided in NRS 517.040.

Dated this 28 day of December, 2001

SIGNATURE OF LOCATOR:

By: R. D. Culney  
Agent

<b>RECORDER'S STAMP</b>	
BOOK <u>345</u> PAGE <u>29</u>	
OFFICIAL RECORDS	
RECORDED AT THE REQUEST OF	
<u>White Knight Gold</u>	
01 DEC -7 PM 1:23	
EUREKA COUNTY NEVADA	
M.N. REBALEATI, RECORDER	
FILE NO.	FEES <u>20<sup>50</sup></u>
<b>177271</b>	
BOOK <u>345</u> PAGE <u>029</u>	

**CERTIFICATE OF LOCATION  
LODE MINING CLAIM**

**177272**

**TO ALL WHOM IT MAY CONCERN:**

The undersigned hereby certifies that he has caused to be located the Hunted No. 21 Lode Min Claim in the following quarter section(s):

<u>Quarter</u>	<u>Section</u>	<u>Township</u>	<u>Range</u>	<u>Meridian</u>
SW	18	22N	51E	MDB&M

In Eureka County, Nevada the 12 day of September, 2001.

Name and mailing address of locator is: White Knight Gold (U.S.), Inc  
4790 Caughlin Parkway #132  
Reno, NV 89509-0907

The claim is approximately 500 feet long and 600 feet wide, such that 20 feet are claimed in an east direction and 1480 feet in est direction from the point of discovery (monument of location), at which the Notice of Location was put, together with 300 feet on each side of the monument of location and center line of the Claim. The gral course of the lode or vein is from the west to the east.

The number, location and markings on each corner monument are as follows:

<u>Location</u>	<u>Markings</u>	<u>Description</u>
No. 1: NW corner	N ↑ $\frac{26}{24} \mid \frac{19}{21}$	cor Hunted 1 1/2" x 1 1/2" wooden post
No. 2: SW corner	N ↑ $\frac{24}{24} \mid \frac{21}{21}$	cor Hunted 1 1/2" x 1 1/2" wooden post
No. 3: SE corner	N ↑ $\frac{\quad}{\quad} \mid \frac{21}{21}$	cor Hunted 1 1/2" x 1 1/2" wooden post
No. 4: NE corner	N ↑ $\frac{19}{\quad} \mid \frac{21}{21}$	cor Hunted 1 1/2" x 1 1/2" wooden post

As erected on the ground each corner monument is marked as described above by metal tags. The monumentation and mark of the corners was completed by October 25, 2001.

The work of location consisted of making a claim map as provided in NRS 517.040.

Dated this 28 day of Number, 2001

SIGNATURE OF LOCATOR:

By: R.B. Caughlin  
Agent

**RECORDER'S STAMP**

BOOK 345 PAGE 30  
OFFICIAL RECORDS  
RECORDED AT THE REQUEST OF  
White Knight Gold  
01 DEC -7 PM 1:24

EUREKA COUNTY NEVADA  
M.N. REBALEATI, RECORDER  
FILE NO. FEES 20.50

**177272**

BOOK 345 PAGE 30

**CERTIFICATE OF LOCATION  
LODE MINING CLAIM**

**177273**

**TO ALL WHOM IT MAY CONCERN:**

The undersigned hereby certifies that he has caused to be located the Hunted No. 23 Lode Min Claim in the following quarter section(s):

<u>Quarter</u>	<u>Section</u>	<u>Township</u>	<u>Range</u>	<u>Meridian</u>
SW	13	22N	50E	MDB&M
SE	13	22N	50E	MDB&M

In Eureka County, Nevada the 12 day of September, 2001.

Name and mailing address of locator is: White Knight Gold (U.S.), Inc  
4790 Caughlin Parkway #132  
Reno, NV 89509-0907

The claim is approximate 500 feet long and 600 feet wide, such that 20 feet are claimed in an east direction and 1480 feet in east direction from the point of discovery (monument of location), at which the Notice of Location was put, together with 300 feet on each side of the monument of location and center line of the Claim. The general course of the lode or vein is from the west to the east.

The number, location and markings on each corner monument are as follows:

<u>Location</u>	<u>Markings</u>	<u>Description</u>
No. 1: NW corner	N ↑ 25   23	cor Hunted 1 1/2" x 1 1/2" wooden post
No. 2: SW corner	N ↑ 23	cor Hunted 1 1/2" x 1 1/2" wooden post
No. 3: SE corner	N ↑ 23	cor Hunted 1 1/2" x 1 1/2" wooden post
No. 4: NE corner	N ↑ 25   26 23   24	cor Hunted 1 1/2" x 1 1/2" wooden post

As erected on the ground each corner monument is marked as described above by metal tags. The monumentation and mark of the corners was completed by October 25, 2001.

The work of location consisted of making a claim map as provided in NRS 517.040.

Dated this 28 day of Number, 2001

SIGNATURE OF LOCATOR:

By: [Signature]  
Agent

**RECORDER'S STAMP**

BOOK 345 PAGE 31  
OFFICIAL RECORDS  
RECORDED AT THE REQUEST OF  
White Knight Gold  
01 DEC -7 PM 1:24

EUREKA COUNTY NEVADA  
M.N. REBALEATI, RECORDER  
FILE NO. FEES 20.50

**177273**

BOOK 345 PAGE 031

**CERTIFICATE OF LOCATION  
LODE MINING CLAIM**

**177274**

**TO ALL WHOM IT M. CONCERN:**

The undersigned hereby cifies that he has caused to be located the Hunted No. 24 Lode Min Claim in the following quarter section(s):

<u>Quarter</u>	<u>Section</u>	<u>Township</u>	<u>Range</u>	<u>Meridian</u>
SE	13	22N	50E	MDB&M

In Eureka County, Nevada the 12 day of September, 2001.

Name and mailing address of locator is: White Knight Gold (U.S.), Inc  
4790 Caughlin Parkway #132  
Reno, NV 89509-0907

The claim is approximate 500 feet long and 600 feet wide, such that 20 feet are claimed in a west direction and 1480 feet in east direction from the point of discovery (monument of location), at which the Notice of Location wasted, together with 300 feet on each side of the monument of location and center line of the Claim. general course of the lode or vein is from the west to the east.

The number, location and markings on each corner monument are as follows:

<u>Location</u>	<u>Markings</u>	<u>Description</u>
No. 1: NW corner	N ↑ <u>25   26</u> <u>23   24</u>	cor Hunted 1 1/2" x 1 1/2" wooden post
No. 2: SW corner	N ↑ <u>23   24</u>	cor Hunted 1 1/2" x 1 1/2" wooden post
No. 3: SE corner	N ↑ <u>24   21</u>	cor Hunted 1 1/2" x 1 1/2" wooden post
No. 4: NE corner	N ↑ <u>26   19</u> <u>24   21</u>	cor Hunted 1 1/2" x 1 1/2" wooden post

As erected on the ground: h corner monument is marked as described above by metal tags. The monumentation and mark of the corners was completed by October 25, 2001.

The work of location coned of making a claim map as provided in NRS 517.040.

Dated this 28 day of Number, 2001

SIGNATURE OF LOCAR:  
By: [Signature]  
Agent

**RECORDER'S STAMP**

BOOK 345 PAGE 32  
OFFICIAL RECORDS  
RECORDED AT THE REQUEST OF  
White Knight Gold  
01 DEC -7 PM 1:24

EUREKA COUNTY NEVADA  
M.N. REBALEATI, RECORDER  
FILE NO. FEES 20.50

**177274**

BOOK 345 PAGE 032

**CERTIFICATE OF LOCATION  
LODE MINING CLAIM**

**177275**

**TO ALL WHOM IT M.CONCERN:**

The undersigned hereby cities that he has caused to be located the Hunted No. 25 Lode Min Claim in the following quarter section(s):

<u>Quarter</u>	<u>Section</u>	<u>Township</u>	<u>Range</u>	<u>Meridian</u>
SW	13	22N	50E	MDB&M
SE	13	22N	50E	MDB&M

In Eureka County, Nevada the 12 day of September, 2001.

Name and mailing address of locator is: White Knight Gold (U.S.), Inc  
4790 Caughlin Parkway #132  
Reno, NV 89509-0907

The claim is approximate 500 feet long and 600 feet wide, such that 20 feet are claimed in an east direction and 1480 feet in west direction from the point of discovery (monument of location), at which the Notice of Location was put, together with 300 feet on each side of the monument of location and center line of the Claim. The genl course of the lode or vein is from the west to the east.

The number, location and markings on each corner monument are as follows:

<u>Location</u>	<u>Markings</u>	<u>Description</u>
No. 1: NW corner	N ↑ 27 25	cor Hunted 1 ½" x 1 ½" wooden post
No. 2: SW corner	N ↑ 25 23	cor Hunted 1 ½" x 1 ½" wooden post
No. 3: SE corner	N ↑ 25   26 23   24	cor Hunted 1 ½" x 1 ½" wooden post
No. 4: NE corner	N ↑ 27   28 25   26	cor Hunted 1 ½" x 1 ½" wooden post

As erected on the ground each corner monument is marked as described above by metal tags. The monumentation and mark of the corners was completed by October 25, 2001.

The work of location coned of making a claim map as provided in NRS 517.040.

Dated this 28 day of Number, 2001

SIGNATURE OF LOCAR:

By: ROD Jeffrey  
Agent

**RECORDER'S STAMP**

BOOK 345 PAGE 33  
OFFICIAL RECORDS  
RECORDED AT THE REQUEST OF  
White Knight Gold  
01 DEC -7 PM 1:24

EUREKA COUNTY NEVADA  
M.N. REBALEATI, RECORDER  
FILE NO. FEES 20.50

**177275**  
BOOK 345 PAGE 033

**CERTIFICATE OF LOCATION  
LODE MINING CLAIM**

**TO ALL WHOM IT MAY CONCERN:**

**177276**

The undersigned hereby certifies that he has caused to be located the Hunted No. 26 Lode Min Claim in the following quarter section(s):

<u>Quarter</u>	<u>Section</u>	<u>Township</u>	<u>Range</u>	<u>Meridian</u>
SE	13	22N	50E	MDB&M

In Eureka County, Nevada: the 12 day of September, 2001.

Name and mailing address of locator is: White Knight Gold (U.S.), Inc  
4790 Caughlin Parkway #132  
Reno, NV 89509-0907

The claim is approximately 500 feet long and 600 feet wide, such that 20 feet are claimed in a west direction and 1480 feet in east direction from the point of discovery (monument of location), at which the Notice of Location was posted, together with 300 feet on each side of the monument of location and center line of the Claim. The general course of the lode or vein is from the west to the east.

The number, location and markings on each corner monument are as follows:

<u>Location</u>	<u>Markings</u>	<u>Description</u>
No. 1: NW corner	N ↑ 27   28 25   26	cor Hunted 1 1/2" x 1 1/2" wooden post
No. 2: SW corner	N ↑ 25   26 23   24	cor Hunted 1 1/2" x 1 1/2" wooden post
No. 3: SE corner	N ↑ 24   19 24   21	cor Hunted 1 1/2" x 1 1/2" wooden post
No. 4: NE corner	N ↑ 28   17 26   19	cor Hunted 1 1/2" x 1 1/2" wooden post

As erected on the ground each corner monument is marked as described above by metal tags. The monumentation and marking of the corners was completed by October 25, 2001.

The work of location consisted of making a claim map as provided in NRS 517.040.

Dated this 28 day of November, 2001

SIGNATURE OF LOCATOR:

By: R.D. Cuffey  
Agent

**RECORDER'S STAMP**

BOOK 345 PAGE 34  
OFFICIAL RECORDS  
RECORDED AT THE REQUEST OF  
White Knight Gold  
01 DEC -7 PM 1:24

EUREKA COUNTY NEVADA  
M.N. REBALEATI, RECORDER  
FILE NO. FEES 20.50

**177276**

BOOK 345 PAGE 034

**CERTIFICATE OF LOCATION  
LODE MINING CLAIM**

**177277**

**TO ALL WHOM IT MAY CONCERN:**

The undersigned hereby certifies that he has caused to be located the Hunted No. 27 Lode Min Claim in the following quarter section(s):

<u>Quarter</u>	<u>Section</u>	<u>Township</u>	<u>Range</u>	<u>Meridian</u>
SW	13	22N	50E	MDB&M
SE	13	22N	50E	MDB&M

In Eureka County, Nevada the 12 day of September, 2001.

Name and mailing address of locator is: White Knight Gold (U.S.), Inc  
4790 Caughlin Parkway #132  
Reno, NV 89509-0907

The claim is approximately 500 feet long and 600 feet wide, such that 20 feet are claimed in an east direction and 1480 feet west direction from the point of discovery (monument of location), at which the Notice of Location was put, together with 300 feet on each side of the monument of location and center line of the Claim. The general course of the lode or vein is from the west to the east.

The number, location and markings on each corner monument are as follows:

<u>Location</u>	<u>Markings</u>	<u>Description</u>
No. 1: NW corner	N ↑ 29 27	cor Hunted 1 1/2" x 1 1/2" wooden post
No. 2: SW corner	N ↑ 27 25	cor Hunted 1 1/2" x 1 1/2" wooden post
No. 3: SE corner	N ↑ 27 28 25 26	cor Hunted 1 1/2" x 1 1/2" wooden post
No. 4: NE corner	N ↑ 29 30 27 28	cor Hunted 1 1/2" x 1 1/2" wooden post

As erected on the ground each corner monument is marked as described above by metal tags. The monumentation and marking of the corners was completed by October 25, 2001.

The work of location consisted of making a claim map as provided in NRS 517.040.

Dated this 28 day of December, 2001

SIGNATURE OF LOCATOR:

By: Ros Coffey  
Agent

**RECORDER'S STAMP**

BOOK 345 PAGE 35  
OFFICIAL RECORDS  
RECORDED AT THE REQUEST OF  
White Knight Gold  
01 DEC -7 PM 1:24

EURKA COUNTY NEVADA  
M.N. REBALEATI, RECORDER  
FILE NO. FEES 20<sup>00</sup>

**177277**

BOOK 345 PAGE 035

**CERTIFICATE OF LOCATION  
LODE MINING CLAIM**

**177278**

**TO ALL WHOM IT M CONCERN:**

The undersigned hereby affies that he has caused to be located the Hunted No. 28 Lode Min. Claim in the following quarter section(s):

<u>Quarter</u>	<u>Section</u>	<u>Township</u>	<u>Range</u>	<u>Meridian</u>
SE	13	22N	50E	MDB&M

In Eureka County, Nevada the 12 day of September, 2001.

Name and mailing address of locator is: White Knight Gold (U.S.), Inc  
4790 Caughlin Parkway #132  
Reno, NV 89509-0907

The claim is approximately 500 feet long and 600 feet wide, such that 20 feet are claimed in a west direction and 1480 feet in east direction from the point of discovery (monument of location), at which the Notice of Location was posted, together with 300 feet on each side of the monument of location and center line of the Claim. The general course of the lode or vein is from the west to the east.

The number, location and markings on each corner monument are as follows:

<u>Location</u>	<u>Markings</u>	<u>Description</u>
No. 1: NW corner	N ↑ 29   30 27   28	cor Hunted 1 1/2" x 1 1/2" wooden post
No. 2: SW corner	N ↑ 27   28 25   26	cor Hunted 1 1/2" x 1 1/2" wooden post
No. 3: SE corner	N ↑ 28   17 26   19	cor Hunted 1 1/2" x 1 1/2" wooden post
No. 4: NE corner	N ↑ 30   28   17	cor Hunted 1 1/2" x 1 1/2" wooden post

As erected on the ground each corner monument is marked as described above by metal tags. The monumentation and marking of the corners was completed by October 25, 2001.

The work of location covered making a claim map as provided in NRS 517.040.

Dated this 28 day of Number, 2001

SIGNATURE OF LOCATOR:

By: R.D. Cuffin  
Agent

**RECORDER'S STAMP**

BOOK 345 PAGE 36  
OFFICIAL RECORDS  
RECORDED AT THE REQUEST OF  
White Knight Gold  
01 DEC -7 PM 1:24

EUREKA COUNTY NEVADA  
M.N. REBALEATI, RECORDER  
FILE NO. FEES 20<sup>00</sup>

**177278**

BOOK 345 PAGE 36



**CERTIFICATE OF LOCATION  
LODE MINING CLAIM**

**177279**

**TO ALL WHOM IT MAY CONCERN:**

The undersigned hereby certifies that he has caused to be located the Hunted No. 29 Lode Mining Claim in the following quarter section(s):

<u>Quarter</u>	<u>Section</u>	<u>Township</u>	<u>Range</u>	<u>Meridian</u>
SW	13	22N	50E	MDB&M
SE	13	22N	50E	MDB&M
NW	13	22N	50E	MDB&M
NE	13	22N	50E	MDB&M

In Eureka County, Nevada on the 12 day of September, 2001.

Name and mailing address of locator is: White Knight Gold (U.S.), Inc  
4790 Caughlin Parkway #132  
Reno, NV 89509-0907

The claim is approximately 1500 feet long and 600 feet wide, such that 20 feet are claimed in an east direction and 1480 feet in west direction from the point of discovery (monument of location), at which the Notice of Location was filed, together with 300 feet on each side of the monument of location and center line of the Claim. The general course of the lode or vein is from the west to the east.

The number, location and markings on each corner monument are as follows:

<u>Location</u>	<u>Markings</u>	<u>Description</u>
No. 1: NW corner	N ↑ 31 29	cor Hunted 1 1/2" x 1 1/2" wooden post
No. 2: SW corner	N ↑ 29 27	cor Hunted 1 1/2" x 1 1/2" wooden post
No. 3: SE corner	N ↑ 29   30 27   28	cor Hunted 1 1/2" x 1 1/2" wooden post
No. 4: NE corner	N ↑ 31   32 29   30	cor Hunted 1 1/2" x 1 1/2" wooden post

As erected on the ground each corner monument is marked as described above by metal tags. The monumentation and marking of the corners was completed by October 25, 2001.

The work of location consisted of making a claim map as provided in NRS 517.040.

Dated this 28 day of November, 2001

SIGNATURE OF LOCATOR:

By: RD Caughlin  
Agent

**RECORDER'S STAMP**

BOOK 345 PAGE 37  
OFFICIAL RECORDS  
RECORDED AT THE REQUEST OF  
White Knight Gold  
01 DEC -7 PM 1:25

EUREKA COUNTY NEVADA  
M.N. REBALEATI, RECORDER  
FILE NO. \_\_\_\_\_ FEES 20.00

**177279**  
BOOK 345 PAGE 037

**CERTIFICATE OF LOCATION  
LODE MINING CLAIM**

**177280**

**TO ALL WHOM IT M CONCERN:**

The undersigned hereby affies that he has caused to be located the Hunted No. 30 Lode Min Claim in the following quarter section(s):

<u>Quarter</u>	<u>Section</u>	<u>Township</u>	<u>Range</u>	<u>Meridian</u>
SE & NE	13	22N	50E	MDB&M
SW & NW	18	22N	50E	MDB&M

In Eureka County, Nevada the 13 day of September, 2001.

Name and mailing address of locator is: White Knight Gold (U.S.), Inc  
4790 Caughlin Parkway #132  
Reno, NV 89509-0907

The claim is approximately 500 feet long and 600 feet wide, such that 20 feet are claimed in a west direction and 1480 feet in east direction from the point of discovery (monument of location), at which the Notice of Location wosted, together with 300 feet on each side of the monument of location and center line of the Claim. e general course of the lode or vein is from the west to the east.

The number, location and markings on each corner monument are as follows:

<u>Location</u>	<u>Markings</u>	<u>Description</u>
No. 1: NW corner	N ↑ $\frac{31}{29}   \frac{32}{30}$ cor Hunted	1 1/2" x 1 1/2" wooden post
No. 2: SW corner	N ↑ $\frac{29}{27}   \frac{30}{28}$ cor Hunted	1 1/2" x 1 1/2" wooden post
No. 3: SE corner	N ↑ $\frac{30}{28}   \frac{1}{17}$ cor Hunted	1 1/2" x 1 1/2" wooden post
No. 4: NE corner	N ↑ $\frac{32}{30}   \frac{1}{30}$ cor Hunted	1 1/2" x 1 1/2" wooden post

As erected on the ground each corner monument is marked as described above by metal tags. The monumentation and mark of the corners was completed by October 25, 2001.

The work of location coned of making a claim map as provided in NRS 517.040.

Dated this 28 day of Number, 2001

SIGNATURE OF LOCATOR:  
By: R.D. Cuffe  
Agent

**RECORDER'S STAMP**

BOOK 345 PAGE 38  
OFFICIAL RECORDS  
RECORDED AT THE REQUEST OF  
White Knight Gold  
01 DEC -7 PM 1:25

EUREKA COUNTY NEVADA  
M.N. REBALEATI, RECORDER  
FILE NO. FEES 20.50

**177280**

BOOK 345 PAGE 038

**CERTIFICATE OF LOCATION  
LODE MINING CLAIM**

**177281**

**TO ALL WHOM IT M CONCERN:**

The undersigned hereby affies that he has caused to be located the Hunted No. 31 Lode Min. Claim in the following quarter section(s):

<u>Quarter</u>	<u>Section</u>	<u>Township</u>	<u>Range</u>	<u>Meridian</u>
NW	13	22N	50E	MDB&M
NE	13	22N	50E	MDB&M

In Eureka County, Nevada the 13 day of September, 2001.

Name and mailing address of locator is: White Knight Gold (U.S.), Inc  
4790 Caughlin Parkway #132  
Reno, NV 89509-0907

The claim is approximately 1500 feet long and 600 feet wide, such that 20 feet are claimed in an east direction and 1480 feet in west direction from the point of discovery (monument of location), at which the Notice of Location was put, together with 300 feet on each side of the monument of location and center line of the Claim. The gral course of the lode or vein is from the west to the east.

The number, location and markings on each corner monument are as follows:

<u>Location</u>	<u>Markings</u>	<u>Description</u>
No. 1: NW corner	N ↑   33   31	cor Hunted 1 ½" x 1 ½" wooden post
No. 2: SW corner	N ↑   31   29	cor Hunted 1 ½" x 1 ½" wooden post
No. 3: SE corner	N ↑   31   32   29   30	cor Hunted 1 ½" x 1 ½" wooden post
No. 4: NE corner	N ↑   33   34   31   32	cor Hunted 1 ½" x 1 ½" wooden post

As erected on the ground each corner monument is marked as described above by metal tags. The monumentation and mark of the corners was completed by October 25, 2001.

The work of location costed of making a claim map as provided in NRS 517.040.

Dated this 28 day of November, 2001

SIGNATURE OF LOCATOR:

By: ROJ Giffney  
Agent

**RECORDER'S STAMP**

BOOK 345 PAGE 39  
OFFICIAL RECORDS  
RECORDED AT THE REQUEST OF  
White Knight Gold  
01 DEC -7 PM 1:25

EUREKA COUNTY NEVADA  
N.N. REBALEATI, RECORDER  
FILE NO. FEES 20<sup>50</sup>

**177281**  
BOOK 345 PAGE 39

**CERTIFICATE OF LOCATION  
LODE MINING CLAIM**

**177282**

**TO ALL WHOM IT M CONCERN:**

The undersigned hereby affies that he has caused to be located the Hunted No. 32 Lode Min Claim in the following quarter section(s):

<u>Quarter</u>	<u>Section</u>	<u>Township</u>	<u>Range</u>	<u>Meridian</u>
NE 13	22N	50E	MDB&M	
NW 18	22N	50E	MDB&M	

In Eureka County, Nevada the 13 day of September, 2001.

Name and mailing address of locator is: White Knight Gold (U.S.), Inc  
4790 Caughlin Parkway #132  
Reno, NV 89509-0907

The claim is approximately 1500 feet long and 600 feet wide, such that 20 feet are claimed in a west direction and 1480 feet in east direction from the point of discovery (monument of location), at which the Notice of Location posted, together with 300 feet on each side of the monument of location and center line of the Claim. The general course of the lode or vein is from the west to the east.

The number, location and markings on each corner monument are as follows:

<u>Location</u>	<u>Markings</u>	<u>Description</u>
No. 1: NW corner	N ↑ 33   34 31   32	cor Hunted 1 1/2" x 1 1/2" wooden post
No. 2: SW corner	N ↑ 31   32 29   30	cor Hunted 1 1/2" x 1 1/2" wooden post
No. 3: SE corner	N ↑ 32   1 30	cor Hunted 1 1/2" x 1 1/2" wooden post
No. 4: NE corner	N ↑ 34   3 32   1	cor Hunted 1 1/2" x 1 1/2" wooden post

As erected on the ground each corner monument is marked as described above by metal tags. The monumentation and marking of the corners was completed by October 25, 2001.

The work of location covered making a claim map as provided in NRS 517.040.

Dated this 28 day of September, 2001

SIGNATURE OF LOCATOR:

By: Ray Cupper  
Agent

**RECORDER'S STAMP**

BOOK 345 PAGE 40  
OFFICIAL RECORDS  
RECORDED AT THE REQUEST OF  
White Knight Gold  
01 DEC -7 PM 1:25  
EUREKA COUNTY NEVADA  
M.N. REBALEATI, RECORDER  
FILE NO: \_\_\_\_\_ FEES 20.00

**177282**

BOOK 345 PAGE 40

**CERTIFICATE OF LOCATION  
LODE MINING CLAIM**

TO ALL WHOM IT M CONCERN:

**177283**

The undersigned hereby affies that he has caused to be located the Hunted No. 33 Lode Min. Claim in the following quarter section(s):

<u>Quarter</u>	<u>Section</u>	<u>Township</u>	<u>Range</u>	<u>Meridian</u>
NW	13	22N	50E	MDB&M
NE	13	22N	50E	MDB&M

In Eureka County, Nevada the 13 day of September, 2001.

Name and mailing address of locator is: White Knight Gold (U.S.), Inc  
4790 Caughlin Parkway #132  
Reno, NV 89509-0907

The claim is approximately 1500 feet long and 600 feet wide, such that 20 feet are claimed in an east direction and 1480 feet in west direction from the point of discovery (monument of location), at which the Notice of Location was paid, together with 300 feet on each side of the monument of location and center line of the Claim. The general course of the lode or vein is from the west to the east.

The number, location and markings on each corner monument are as follows:

<u>Location</u>	<u>Markings</u>	<u>Description</u>
No. 1: NW corner	N ↑ 35   33	cor Hunted 1 1/2" x 1 1/2" wooden post
No. 2: SW corner	N ↑ 33   31	cor Hunted 1 1/2" x 1 1/2" wooden post
No. 3: SE corner	N ↑ 33   34 31   32	cor Hunted 1 1/2" x 1 1/2" wooden post
No. 4: NE corner	N ↑ 35   36 33   34	cor Hunted 1 1/2" x 1 1/2" wooden post

As erected on the ground each corner monument is marked as described above by metal tags. The monumentation and marking of the corners was completed by October 25, 2001.

The work of location consisted of making a claim map as provided in NRS 517.040.

Dated this 28 day of November, 2001

SIGNATURE OF LOCATOR:

By: R.G. Caughlin  
Agent

**RECORDER'S STAMP**

BOOK 345 PAGE 41  
OFFICIAL RECORDS  
RECORDED AT THE REQUEST OF  
White Knight Gold  
01 DEC -7 PM 1:25

EUREKA COUNTY NEVADA  
M.H. REBALEATI, RECORDER  
FILE NO. \_\_\_\_\_ FEES 20<sup>50</sup>

**177283**

BOOK 345 PAGE 41

**CERTIFICATE OF LOCATION  
LODE MINING CLAIM**

**177284**

**TO ALL WHOM IT M CONCERN:**

The undersigned hereby affies that he has caused to be located the Hunted No. 34 Lode Min Claim in the following quarter section(s):

<u>Quarter</u>	<u>Section</u>	<u>Township</u>	<u>Range</u>	<u>Meridian</u>
NE 13	22N	50E	MDB&M	
NW 18	22N	50E	MDB&M	

In Eureka County, Nevada the 13 day of September, 2001.

Name and mailing address of locator is: White Knight Gold (U.S.), Inc  
4790 Caughlin Parkway #132  
Reno, NV 89509-0907

The claim is approximately 1500 feet long and 600 feet wide, such that 20 feet are claimed in a west direction and 1480 feet in east direction from the point of discovery (monument of location), at which the Notice of Location wosted, together with 300 feet on each side of the monument of location and center line of the Claim. The general course of the lode or vein is from the west to the east.

The number, location an markings on each corner monument are as follows:

<u>Location</u>	<u>Markings</u>	<u>Description</u>
No. 1: NW corner	N ↑ $\frac{35}{33}   \frac{36}{34}$	cor Hunted 1 1/2" x 1 1/2" wooden post
No. 2: SW corner	N ↑ $\frac{33}{31}   \frac{34}{32}$	cor Hunted 1 1/2" x 1 1/2" wooden post
No. 3: SE corner	N ↑ $\frac{34}{32}   \frac{3}{1}$	cor Hunted 1 1/2" x 1 1/2" wooden post
No. 4: NE corner	N ↑ $\frac{36}{34}   \frac{5}{3}$	cor Hunted 1 1/2" x 1 1/2" wooden post

As erected on the ground each corner monument is marked as described above by metal tags. The monumentation and marg of the corners was completed by October 25, 2001.

The work of location costed of making a claim map as provided in NRS 517.040.

Dated this 28 day of Number, 2001

SIGNATURE OF LOCAR:

By: [Signature]  
Agent

**RECORDER'S STAMP**

BOOK 345 PAGE 42  
OFFICIAL RECORDS  
RECORDED AT THE REQUEST OF  
White Knight Gold  
01 DEC -7 PM 1:25

EUREKA COUNTY NEVADA  
M.N. REBALEATI, RECORDER  
FILE NO. 177284 FEES 20.50

BOOK 345 PAGE 042

**CERTIFICATE OF LOCATION  
LODE MINING CLAIM**

**177285**

**TO ALL WHOM IT M CONCERN:**

The undersigned hereby certifies that he has caused to be located the Hunted No. 35 Lode Min Claim in the following quarter section(s):

<u>Quarter</u>	<u>Section</u>	<u>Township</u>	<u>Range</u>	<u>Meridian</u>
NW	13	22N	50E	MDB&M
NE	13	22N	50E	MDB&M

In Eureka County, Nevada the 13 day of September, 2001.

Name and mailing address of locator is: White Knight Gold (U.S.), Inc  
4790 Caughlin Parkway #132  
Reno, NV 89509-0907

The claim is approximately 500 feet long and 600 feet wide, such that 20 feet are claimed in an east direction and 1480 feet in west direction from the point of discovery (monument of location), at which the Notice of Location was pd, together with 300 feet on each side of the monument of location and center line of the Claim. The genl course of the lode or vein is from the west to the east.

The number, location and markings on each corner monument are as follows:

<u>Location</u>	<u>Markings</u>	<u>Description</u>
No. 1: NW corner	N ↑ 37 35	cor Hunted 1 1/2" x 1 1/2" wooden post
No. 2: SW corner	N ↑ 35 33	cor Hunted 1 1/2" x 1 1/2" wooden post
No. 3: SE corner	N ↑ 35   36 33   34	cor Hunted 1 1/2" x 1 1/2" wooden post
No. 4: NE corner	N ↑ 37   38 35   36	cor Hunted 1 1/2" x 1 1/2" wooden post

As erected on the ground each corner monument is marked as described above by metal tags. The monumentation and mark of the corners was completed by October 25, 2001.

The work of location consisted of making a claim map as provided in NRS 517.040.

Dated this 28 day of Number, 2001

SIGNATURE OF LOCATOR:

By: R. S. Caughlin  
Agent

**RECORDER'S STAMP**

BOOK 345 PAGE 43  
OFFICIAL RECORDS  
RECORDED AT THE REQUEST OF  
White Knight Gold  
01 DEC -7 PM 1:26  
EUREKA COUNTY NEVADA  
M.N. REBALEATI, RECORDER  
FILE NO. FEES 20.50

**177285**  
BOOK 345 PAGE 043

**CERTIFICATE OF LOCATION  
LODE MINING CLAIM**

**177286**

**TO ALL WHOM IT M. CONCERN:**

The undersigned hereby certifies that he has caused to be located the Hunted No. 36 Lode Min. Claim in the following quarter section(s):

<u>Quarter</u>	<u>Section</u>	<u>Township</u>	<u>Range</u>	<u>Meridian</u>
NE 13	22N	50E	MDB&M	
NW 18	22N	50E	MDB&M	

In Eureka County, Nevada the 13 day of September, 2001.

Name and mailing address of locator is: White Knight Gold (U.S.), Inc  
4790 Caughlin Parkway #132  
Reno, NV 89509-0907

The claim is approximately 500 feet long and 600 feet wide, such that 20 feet are claimed in a west direction and 1480 feet in east direction from the point of discovery (monument of location), at which the Notice of Location was posted, together with 300 feet on each side of the monument of location and center line of the Claim. The general course of the lode or vein is from the west to the east.

The number, location and markings on each corner monument are as follows:

<u>Location</u>	<u>Markings</u>	<u>Description</u>
No. 1: NW corner	$\begin{array}{c} \uparrow N \\ \frac{37}{35}   \frac{38}{36} \end{array}$	cor. Hunted 1 1/2" x 1 1/2" wooden post
No. 2: SW corner	$\begin{array}{c} \uparrow N \\ \frac{35}{23}   \frac{36}{34} \end{array}$	cor. Hunted 1 1/2" x 1 1/2" wooden post
No. 3: SE corner	$\begin{array}{c} \uparrow N \\ \frac{36}{34}   \frac{5}{3} \end{array}$	cor. Hunted 1 1/2" x 1 1/2" wooden post
No. 4: NE corner	$\begin{array}{c} \uparrow N \\ \frac{38}{36}   \frac{7}{5} \end{array}$	cor. Hunted 1 1/2" x 1 1/2" wooden post

As erected on the ground each corner monument is marked as described above by metal tags. The monumentation and marking of the corners was completed by October 25, 2001.

The work of location consisted of making a claim map as provided in NRS 517.040.

Dated this 28 day of November, 2001

SIGNATURE OF LOCATOR:  
By: [Signature]  
Agent

**RECORDER'S STAMP**

BOOK 345 PAGE 44  
OFFICIAL RECORDS  
RECORDED AT THE REQUEST OF  
White Knight Gold  
01 DEC -7 PM 1:26

EUREKA COUNTY NEVADA  
M.H. REBALEATI, RECORDER  
FILE NO. \_\_\_\_\_ FEES 20<sup>50</sup>

**177286**

BOOK 345 PAGE 044



**CERTIFICATE OF LOCATION  
LODE MINING CLAIM**

**177287**

**TO ALL WHOM IT M. CONCERN:**

The undersigned hereby affies that he has caused to be located the Hunted No. 37 Lode Min Claim in the following quarter section(s):

<u>Quarter</u>	<u>Section</u>	<u>Township</u>	<u>Range</u>	<u>Meridian</u>
NW	13	22N	50E	MDB&M
NE	13	22N	50E	MDB&M

In Eureka County, Nevada the 13 day of September, 2001.

Name and mailing address of locator is: White Knight Gold (U.S.), Inc  
4790 Caughlin Parkway #132  
Reno, NV 89509-0907

The claim is approximately 500 feet long and 600 feet wide, such that 20 feet are claimed in an east direction and 1480 feet in west direction from the point of discovery (monument of location), at which the Notice of Location was pd, together with 300 feet on each side of the monument of location and center line of the Claim. The gral course of the lode or vein is from the west to the east.

The number, location anarkings on each corner monument are as follows:

<u>Location</u>	<u>Markings</u>	<u>Description</u>
No. 1: NW corner	N ↑ 39   31	cor Hunted 1 ½" x 1 ½" wooden post
No. 2: SW corner	N ↑ 37   35	cor Hunted 1 ½" x 1 ½" wooden post
No. 3: SE corner	N ↑ 37   38 35   36	cor Hunted 1 ½" x 1 ½" wooden post
No. 4: NE corner	N ↑ 39   40 37   38	cor Hunted 1 ½" x 1 ½" wooden post

As erected on the ground each corner monument is marked as described above by metal tags. The monumentation and mark of the corners was completed by October 25, 2001.

The work of location coned of making a claim map as provided in NRS 517.040.

Dated this 28 day of Number, 2001

SIGNATURE OF LOCAR:

By: RA Caughlin  
Agent

**RECORDER'S STAMP**

BOOK 345 PAGE 45  
OFFICIAL RECORDS  
RECORDED AT THE REQUEST OF  
White Knight Gold  
01 DEC -7 PM 1:26

EUREKA COUNTY NEVADA  
M.N. REBALEATI, RECORDER  
FILE NO. FEES 20.50

**177287**

BOOK 345 PAGE 45

**CERTIFICATE OF LOCATION  
LODE MINING CLAIM**

**177288**

**TO ALL WHOM IT MAY CONCERN:**

The undersigned hereby certifies that he has caused to be located the Hunted No. 38 Lode Min Claim in the following quarter section(s):

<u>Quarter</u>	<u>Section</u>	<u>Township</u>	<u>Range</u>	<u>Meridian</u>
NE 13	22N	50E	MDB&M	
SW 7	22N	50E	MDB&M	
NW 18	22N	50E	MDB&M	

In Eureka County, Nevada the 13 day of September, 2001.

Name and mailing address of locator is: White Knight Gold (U.S.), Inc  
4790 Caughlin Parkway #132  
Reno, NV 89509-0907

The claim is approximate 500 feet long and 600 feet wide, such that 20 feet are claimed in a west direction and 1480 feet in east direction from the point of discovery (monument of location), at which the Notice of Location was filed, together with 300 feet on each side of the monument of location and center line of the Claim. The general course of the lode or vein is from the west to the east.

The number, location and markings on each corner monument are as follows:

<u>Location</u>	<u>Markings</u>	<u>Description</u>
No. 1: NW corner	N ↑ 39   40 37   38	cor Hunted 1 1/2" x 1 1/2" wooden post
No. 2: SW corner	N ↑ 37   38 35   36	cor Hunted 1 1/2" x 1 1/2" wooden post
No. 3: SE corner	N ↑ 38   7 36   5	cor Hunted 1 1/2" x 1 1/2" wooden post
No. 4: NE corner	N ↑ 40   9 38   7	cor Hunted 1 1/2" x 1 1/2" wooden post

As erected on the ground each corner monument is marked as described above by metal tags. The monumentation and mark of the corners was completed by October 25, 2001.

The work of location consisted of making a claim map as provided in NRS 517.040.

Dated this 28 day of November, 2001

SIGNATURE OF LOCATOR:

By: RDS Caughlin  
Agent

**RECORDER'S STAMP**

BOOK 345 PAGE 46  
OFFICIAL RECORDS  
RECORDED AT THE REQUEST OF  
White Knight Gold  
01 DEC -7 PM 1:26

EUREKA COUNTY NEVADA  
M.N. REBALEATI, RECORDER  
FILE NO. FEES 20<sup>50</sup>

**177288**  
BOOK 345 PAGE 46

**CERTIFICATE OF LOCATION  
LODE MINING CLAIM**

**177289**

**TO ALL WHOM IT M CONCERN:**

The undersigned hereby affies that he has caused to be located the Hunted No. 39 Lode Min: Claim in the following quarter section(s):

<u>Quarter</u>	<u>Section</u>	<u>Township</u>	<u>Range</u>	<u>Meridian</u>
NW	13	22N	50E	MDB&M
NE	13	22N	50E	MDB&M
SW	12	22N	50E	MDB&M
SE	12	22N	50E	MDB&M

In Eureka County, Nevada the 13 day of September, 2001.

Name and mailing address of locator is: White Knight Gold (U.S.), Inc  
4790 Caughlin Parkway #132  
Reno, NV 89509-0907

The claim is approximately 500 feet long and 600 feet wide, such that 20 feet are claimed in an east direction and 1480 feet in west direction from the point of discovery (monument of location), at which the Notice of Location was pd, together with 300 feet on each side of the monument of location and center line of the Claim. The gral course of the lode or vein is from the west to the east.

The number, location anarkings on each corner monument are as follows:

<u>Location</u>	<u>Markings</u>	<u>Description</u>
No. 1: NW corner	N ↑ 41   39	cor Hunted 1 1/2" x 1 1/2" wooden post
No. 2: SW corner	N ↑ 39   37	cor Hunted 1 1/2" x 1 1/2" wooden post
No. 3: SE corner	N ↑ 39   40 37   38	cor Hunted 1 1/2" x 1 1/2" wooden post
No. 4: NE corner	N ↑ 41   42 39   40	cor Hunted 1 1/2" x 1 1/2" wooden post

As erected on the ground:ch corner monument is marked as described above by metal tags. The monumentation and mark of the corners was completed by October 25, 2001.

The work of location coned of making a claim map as provided in NRS 517.040.

Dated this 28 day of Number, 2001

SIGNATURE OF LOCAR:

By: [Signature]  
Agent

**RECORDER'S STAMP**  
 BOOK **345** PAGE **47**  
 OFFICIAL RECORDS  
 RECORDED AT THE REQUEST OF  
*White Knight Gold*  
 01 DEC -7 PM 1:26  
 EUREKA COUNTY NEVADA  
 M.N. REBALEATI, RECORDER  
 FILE NO. FEES **20<sup>50</sup>**

**177289**  
 BOOK **345** PAGE **047**

**CERTIFICATE OF LOCATION  
LODE MINING CLAIM**

**TO ALL WHOM IT M. CONCERN:**

**177290**

The undersigned hereby certifies that he has caused to be located the Hunted No. 40 Lode Min Claim in the following quarter section(s):

<u>Quarter</u>	<u>Section</u>	<u>Township</u>	<u>Range</u>	<u>Meridian</u>
NE 13	22N	50E	MDB&M	
SE 12	22N	50E	MDB&M	
SW 7	22N	50E	MDB&M	
NW 18	22N	50E	MDB&M	

In Eureka County, Nevada: the 13 day of September, 2001.

Name and mailing address of locator is: White Knight Gold (U.S.), Inc  
4790 Caughlin Parkway #132  
Reno, NV 89509-0907

The claim is approximately 500 feet long and 600 feet wide, such that 20 feet are claimed in a west direction and 1480 feet in east direction from the point of discovery (monument of location), at which the Notice of Location was posted, together with 300 feet on each side of the monument of location and center line of the Claim. The general course of the lode or vein is from the west to the east.

The number, location and markings on each corner monument are as follows:

<u>Location</u>	<u>Markings</u>	<u>Description</u>
No. 1: NW corner	N ↑ 41   42 39   40	cor Hunted 1 1/2" x 1 1/2" wooden post
No. 2: SW corner	N ↑ 39   40 37   38	cor Hunted 1 1/2" x 1 1/2" wooden post
No. 3: SE corner	N ↑ 40   9 38   7	cor Hunted 1 1/2" x 1 1/2" wooden post
No. 4: NE corner	N ↑ 41   11 40   9	cor Hunted 1 1/2" x 1 1/2" wooden post

As erected on the ground each corner monument is marked as described above by metal tags. The monumentation and marking of the corners was completed by October 25, 2001.

The work of location consisted of making a claim map as provided in NRS 517.040.

Dated this 28 day of November, 2001

SIGNATURE OF LOCATOR:

By: [Signature]  
Agent

**RECORDER'S STAMP**

BOOK 345 PAGE 48  
OFFICIAL RECORDS  
RECORDED AT THE REQUEST OF  
White Knight Gold  
01 DEC -7 PM 1:27

EUREKA COUNTY NEVADA  
M.H. REBALEATI, RECORDER  
FILE NO. FEES 20.50

**177290** 345 PAGE 48

**CERTIFICATE OF LOCATION  
LODE MINING CLAIM**

**177291**

**TO ALL WHOM IT M. CONCERN:**

The undersigned hereby certifies that he has caused to be located the Hunted No. 41 Lode Min Claim in the following quarter section(s):

<u>Quarter</u>	<u>Section</u>	<u>Township</u>	<u>Range</u>	<u>Meridian</u>
SW	12	22N	50E	MDB&M
SE	12	22N	50E	MDB&M

In Eureka County, Nevada, the 13 day of September, 2001.

Name and mailing address of locator is: White Knight Gold (U.S.), Inc  
4790 Caughlin Parkway #132  
Reno, NV 89509-0907

The claim is approximately 500 feet long and 600 feet wide, such that 20 feet are claimed in an east direction and 1480 feet in west direction from the point of discovery (monument of location), at which the Notice of Location was paid, together with 300 feet on each side of the monument of location and center line of the Claim. The general course of the lode or vein is from the west to the east.

The number, location and markings on each corner monument are as follows:

<u>Location</u>	<u>Markings</u>	<u>Description</u>
No. 1: NW corner	N ↑ 43 — 41	cor Hunted 1 ½" x 1 ½" wooden post
No. 2: SW corner	N ↑ 41 — 39	cor Hunted 1 ½" x 1 ½" wooden post
No. 3: SE corner	N ↑ 41   42 —   — 39   40	cor Hunted 1 ½" x 1 ½" wooden post
No. 4: NE corner	N ↑ 43   44 —   — 41   42	cor Hunted 1 ½" x 1 ½" wooden post

As erected on the ground each corner monument is marked as described above by metal tags. The monumentation and mark of the corners was completed by October 25, 2001.

The work of location consisted of making a claim map as provided in NRS 517.040.

Dated this 28 day of November, 2001

SIGNATURE OF LOCATOR:

By: R. S. Coffey  
Agent

**RECORDER'S STAMP**

BOOK 345 PAGE 49  
OFFICIAL RECORDS  
RECORDED AT THE REQUEST OF  
White Knight Gold  
01 DEC -7 PM 1:27  
EUREKA COUNTY NEVADA  
H.M. REBALEATI, RECORDER  
FILE NO. FEES 20<sup>50</sup>

**177291**

BOOK 345 PAGE 049

**CERTIFICATE OF LOCATION  
LODE MINING CLAIM**

TO ALL WHOM IT M CONCERN:

**177292**

The undersigned hereby affies that he has caused to be located the Hunted No. 42 Lode Mining Claim in the following quarter section(s):

<u>Quarter</u>	<u>Section</u>	<u>Township</u>	<u>Range</u>	<u>Meridian</u>
SE 12	22N	50E	MDB&M	
SW 7	22N	50E	MDB&M	

In Eureka County, Nevada the 13 day of September, 2001.

Name and mailing address of locator is: White Knight Gold (U.S.), Inc  
4790 Caughlin Parkway #132  
Reno, NV 89509-0907

The claim is approximately 500 feet long and 600 feet wide, such that 20 feet are claimed in a west direction and 1480 feet in east direction from the point of discovery (monument of location), at which the Notice of Location was posted, together with 300 feet on each side of the monument of location and center line of the Claim. The general course of the lode or vein is from the west to the east.

The number, location and markings on each corner monument are as follows:

<u>Location</u>	<u>Markings</u>	<u>Description</u>
No. 1: NW corner	N ↑ 43   44 41   42	cor Hunted 1 1/2" x 1 1/2" wooden post
No. 2: SW corner	N ↑ 41   42 39   40	cor Hunted 1 1/2" x 1 1/2" wooden post
No. 3: SE corner	N ↑ 42   11 40   9	cor Hunted 1 1/2" x 1 1/2" wooden post
No. 4: NE corner	N ↑ 44   13 42   11	cor Hunted 1 1/2" x 1 1/2" wooden post

As erected on the ground each corner monument is marked as described above by metal tags. The monumentation and mark of the corners was completed by October 25, 2001.

The work of location consisted of making a claim map as provided in NRS 517.040.

Dated this 28 day of November, 2001

SIGNATURE OF LOCATOR:

By: RJ Cuffey  
Agent

**RECORDER'S STAMP**

BOOK 345 PAGE 50  
OFFICIAL RECORDS  
RECORDED AT THE REQUEST OF  
White Knight Gold  
01 DEC -7 PM 1:27

EUREKA COUNTY NEVADA  
M.N. REBALEATI, RECORDER  
FILE NO. 177292 FEES 20.50

BOOK 345 PAGE 50

**CERTIFICATE OF LOCATION  
LODE MINING CLAIM**

**177293**

**TO ALL WHOM IT M CONCERN:**

The undersigned hereby affies that he has caused to be located the Hunted No. 43 Lode Min Claim in the following quarter section(s):

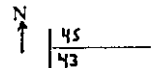
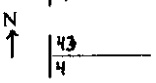
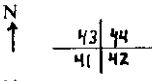
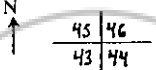
<u>Quarter</u>	<u>Section</u>	<u>Township</u>	<u>Range</u>	<u>Meridian</u>
SW	12	22N	50E	MDB&M
SE	12	22N	50E	MDB&M

In Eureka County, Nevada the 13 day of September, 2001.

Name and mailing address of locator is: White Knight Gold (U.S.), Inc  
4790 Caughlin Parkway #132  
Reno, NV 89509-0907

The claim is approximately 500 feet long and 600 feet wide, such that 20 feet are claimed in an east direction and 1480 feet in west direction from the point of discovery (monument of location), at which the Notice of Location was pd, together with 300 feet on each side of the monument of location and center line of the Claim. The gral course of the lode or vein is from the west to the east.

The number, location and markings on each corner monument are as follows:

<u>Location</u>	<u>Markings</u>	<u>Description</u>
No. 1: NW corner		cor Hunted 1 1/2" x 1 1/2" wooden post
No. 2: SW corner		cor Hunted 1 1/2" x 1 1/2" wooden post
No. 3: SE corner		cor Hunted 1 1/2" x 1 1/2" wooden post
No. 4: NE corner		cor Hunted 1 1/2" x 1 1/2" wooden post

As erected on the ground each corner monument is marked as described above by metal tags. The monumentation and mark of the corners was completed by October 25, 2001.

The work of location coned of making a claim map as provided in NRS 517.040.

Dated this 28 day of ember, 2001

SIGNATURE OF LOCAR:

By: R D Caughlin  
Agent

**RECORDER'S STAMP**

BOOK 345 PAGE 51  
OFFICIAL RECORDS  
RECORDED AT THE REQUEST OF  
White Knight Gold  
01 DEC -7 PM 1:28  
EUREKA COUNTY NEVADA  
M.H. REBALEATI, RECORDER  
FILE NO. 177293 FEES 20.50  
BOOK 345 PAGE 51

**CERTIFICATE OF LOCATION  
LODE MINING CLAIM**

**177294**

**TO ALL WHOM IT M CONCERN:**

The undersigned hereby affies that he has caused to be located the Hunted No. 44 Lode Min. Claim in the following quarter section(s):

<u>Quarter</u>	<u>Section</u>	<u>Township</u>	<u>Range</u>	<u>Meridian</u>
SE 12	22N	50E	MDB&M	
SW 7	22N	50E	MDB&M	

In Eureka County, Nevada the 13 day of September, 2001.

Name and mailing address of locator is: White Knight Gold (U.S.), Inc  
4790 Caughlin Parkway #132  
Reno, NV 89509-0907

The claim is approximately 500 feet long and 600 feet wide, such that 20 feet are claimed in a west direction and 1480 feet in east direction from the point of discovery (monument of location), at which the Notice of Location was posted, together with 300 feet on each side of the monument of location and center line of the Claim. The general course of the lode or vein is from the west to the east.

The number, location and markings on each corner monument are as follows:

<u>Location</u>	<u>Markings</u>	<u>Description</u>
No. 1: NW corner	N ↑ 45   46 43   44	cor Hunted 1 1/2" x 1 1/2" wooden post
No. 2: SW corner	N ↑ 43   44 41   42	cor Hunted 1 1/2" x 1 1/2" wooden post
No. 3: SE corner	N ↑ 44   13 42   11	cor Hunted 1 1/2" x 1 1/2" wooden post
No. 4: NE corner	N ↑ 46   15 44   13	cor Hunted 1 1/2" x 1 1/2" wooden post

As erected on the ground each corner monument is marked as described above by metal tags. The monumentation and marking of the corners was completed by October 25, 2001.

The work of location consisted of making a claim map as provided in NRS 517.040.

Dated this 28 day of Number, 2001

SIGNATURE OF LOCATOR:

By: R. D. Jeffrey  
Agent

**RECORDER'S STAMP**

BOOK 345 PAGE 52  
OFFICIAL RECORDS  
RECORDED AT THE REQUEST OF  
White Knight Gold  
01 DEC -7 PM 4:28

EUREKA COUNTY NEVADA  
M.N. REDELEATH, RECORDER  
FILE NO. \_\_\_\_\_ FEES 20.50

**177294** BOOK 345 PAGE 052



**CERTIFICATE OF LOCATION  
LODE MINING CLAIM**

**177295**

**TO ALL WHOM IT M CONCERN:**

The undersigned hereby affies that he has caused to be located the Hunted No. 45 Lode Min. Claim in the following quarter section(s):

<u>Quarter</u>	<u>Section</u>	<u>Township</u>	<u>Range</u>	<u>Meridian</u>
SW	12	22N	50E	MDB&M
SE	12	22N	50E	MDB&M

In Eureka County, Nevada the 13 day of September, 2001.

Name and mailing address of locator is: White Knight Gold (U.S.), Inc  
4790 Caughlin Parkway #132  
Reno, NV 89509-0907

The claim is approximately 500 feet long and 600 feet wide, such that 20 feet are claimed in an east direction and 1480 feet in west direction from the point of discovery (monument of location), at which the Notice of Location was pd, together with 300 feet on each side of the monument of location and center line of the Claim. The great course of the lode or vein is from the west to the east.

The number, location and markings on each corner monument are as follows:

<u>Location</u>	<u>Markings</u>	<u>Description</u>
No. 1: NW corner	N ↑   45	cor Hunted 1 ½" x 1 ½" wooden post
No. 2: SW corner	N ↑   45   43	cor Hunted 1 ½" x 1 ½" wooden post
No. 3: SE corner	N ↑   45   46   43   44	cor Hunted 1 ½" x 1 ½" wooden post
No. 4: NE corner	N ↑   45	cor Hunted 1 ½" x 1 ½" wooden post

As erected on the ground each corner monument is marked as described above by metal tags. The monumentation and mark of the corners was completed by October 25, 2001.

The work of location coned of making a claim map as provided in NRS 517.040.

Dated this 28 day of November, 2001

SIGNATURE OF LOCATOR:

By: ROS Cuffner  
Agent

**RECORDER'S STAMP**

BOOK 345 PAGE 53  
OFFICIAL RECORDS  
RECORDED AT THE REQUEST OF  
White Knight Gold  
01 DEC -7 PM 1:28  
EUREKA COUNTY NEVADA  
MIN. RECLAMATION RECORDER  
FILE NO. FEES 20<sup>50</sup>  
**177295**  
BOOK 345 PAGE 053

**CERTIFICATE OF LOCATION  
LODE MINING CLAIM**

**177296**

**TO ALL WHOM IT M CONCERN:**

The undersigned hereby affirms that he has caused to be located the Hunted No. 46 Lode Mining Claim in the following quarter section(s):

<u>Quarter</u>	<u>Section</u>	<u>Township</u>	<u>Range</u>	<u>Meridian</u>
SE 12	22N	50E	MDB&M	
SW 7	22N	50E	MDB&M	

In Eureka County, Nevada the 13 day of September, 2001.

Name and mailing address of locator is: White Knight Gold (U.S.), Inc  
4790 Caughlin Parkway #132  
Reno, NV 89509-0907

The claim is approximately 500 feet long and 600 feet wide, such that 20 feet are claimed in a west direction and 1480 feet in east direction from the point of discovery (monument of location), at which the Notice of Location was posted, together with 300 feet on each side of the monument of location and center line of the Claim. The general course of the lode or vein is from the west to the east.

The number, location and markings on each corner monument are as follows:

<u>Location</u>	<u>Markings</u>	<u>Description</u>
No. 1: NW corner	N ↑ 46	cor Hunted 1 1/2" x 1 1/2" wooden post
No. 2: SW corner	N ↑ 45   46 43   44	cor Hunted 1 1/2" x 1 1/2" wooden post
No. 3: SE corner	N ↑ 46   15 44   13	cor Hunted 1 1/2" x 1 1/2" wooden post
No. 4: NE corner	N ↑ 46   15	cor Hunted 1 1/2" x 1 1/2" wooden post

As erected on the ground each corner monument is marked as described above by metal tags. The monumentation and marking of the corners was completed by October 25, 2001.

The work of location consisted of making a claim map as provided in NRS 517.040.

Dated this 28 day of November, 2001

SIGNATURE OF LOCATOR:

By: R. G. Caughlin  
Agent

**RECORDER'S STAMP**

BOOK 345 PAGE 54  
OFFICIAL RECORDS  
RECORDED AT THE REQUEST OF  
White Knight Gold  
01 DEC -7 PM 1:28

EUREKA COUNTY NEVADA  
M.N. REDALEATI, RECORDER  
FILE NO. 177296 FEES 20.00

**177296**

BOOK 345 PAGE 054

**CERTIFICATE OF LOCATION  
LODE MINING CLAIM**

**177297**

**TO ALL WHOM IT M CONCERN:**

The undersigned hereby affies that he has caused to be located the Hunted No. 49 Lode Min. Claim in the following quarter section(s):

<u>Quarter</u>	<u>Section</u>	<u>Township</u>	<u>Range</u>	<u>Meridian</u>
NE	18	22N	51E	MDB&M

In Eureka County, Nevada the 13 day of September, 2001.

Name and mailing address of locator is: White Knight Gold (U.S.), Inc  
4790 Caughlin Parkway #132  
Reno, NV 89509-0907

The claim is approximately 500 feet long and 600 feet wide, such that 20 feet are claimed in a west direction and 1480 feet in east direction from the point of discovery (monument of location), at which the Notice of Location was posted, together with 300 feet on each side of the monument of location and center line of the Claim. The general course of the lode or vein is from the west to the east.

The number, location and markings on each corner monument are as follows:

<u>Location</u>	<u>Markings</u>	<u>Description</u>
No. 1: NW corner	N ↑ 6 4   49 cor Hunted	1 1/2" x 1 1/2" wooden post
No. 2: SW corner	N ↑ 4   49 2   50 cor Hunted	1 1/2" x 1 1/2" wooden post
No. 3: SE corner	N ↑ 49   50   cor Hunted	1 1/2" x 1 1/2" wooden post
No. 4: NE corner	N ↑ 49   cor Hunted	1 1/2" x 1 1/2" wooden post

As erected on the ground each corner monument is marked as described above by metal tags. The monumentation and marking of the corners was completed by October 25, 2001.

The work of location consisted of making a claim map as provided in NRS 517.040.

Dated this 28 day of November, 2001

SIGNATURE OF LOCATOR:

By: RES Cuffney  
Agent

**RECORDER'S STAMP**

BOOK 345 PAGE 55  
OFFICIAL RECORDS  
RECORDED AT THE REQUEST OF  
White Knight Gold  
01 DEC -7 PM 9:28

EUREKA COUNTY, NEVADA  
M.M. REDALEATI, RECORDER  
FILE NO. \_\_\_\_\_ FEES 20<sup>50</sup>

**177297**

BOOK 345 PAGE 055

**CERTIFICATE OF LOCATION  
LODE MINING CLAIM**

**177298**

**TO ALL WHOM IT M CONCERN:**

The undersigned hereby affies that he has caused to be located the Hunted No. 50 Lode Min Claim in the following quarter section(s):

<u>Quarter</u>	<u>Section</u>	<u>Township</u>	<u>Range</u>	<u>Meridian</u>
NE	18	22N	51E	MDB&M

In Eureka County, Nevada the 13 day of September, 2001.

Name and mailing address of locator is: White Knight Gold (U.S.), Inc  
4790 Caughlin Parkway #132  
Reno, NV 89509-0907

The claim is approximately 500 feet long and 600 feet wide, such that 20 feet are claimed in a west direction and 1480 feet in east direction from the point of discovery (monument of location), at which the Notice of Location was posted, together with 300 feet on each side of the monument of location and center line of the Claim. A general course of the lode or vein is from the west to the east.

The number, location and markings on each corner monument are as follows:

<u>Location</u>	<u>Markings</u>	<u>Description</u>
No. 1: NW corner	N ↑ 4   49 2   50	cor Hunted 1 1/2" x 1 1/2" wooden post
No. 2: SW corner	N ↑ 2   50 51	cor Hunted 1 1/2" x 1 1/2" wooden post
No. 3: SE corner	N ↑ 50 51	cor Hunted 1 1/2" x 1 1/2" wooden post
No. 4: NE corner	N ↑ 49 50	cor Hunted 1 1/2" x 1 1/2" wooden post

As erected on the ground each corner monument is marked as described above by metal tags. The monumentation and marking of the corners was completed by October 25, 2001.

The work of location consisted of making a claim map as provided in NRS 517.040.

Dated this 28 day of November, 2001

SIGNATURE OF LOCATOR:

By: R.S. Guffrey  
Agent

**RECORDER'S STAMP**

BOOK 345 PAGE 56  
OFFICIAL RECORDS  
RECORDED AT THE REQUEST OF  
White Knight Gold  
01 DEC -7 PM 1:28

EUREKA COUNTY NEVADA  
M.H. REBALEATI, RECORDER  
FILE NO. FEES 20<sup>00</sup>

**177298**

BOOK 345 PAGE 056

**CERTIFICATE OF LOCATION  
LODE MINING CLAIM**

**177299**

**TO ALL WHOM IT M CONCERN:**

The undersigned hereby affies that he has caused to be located the Hunted No. 51 Lode Mining Claim in the following quarter section(s):

<u>Quarter</u>	<u>Section</u>	<u>Township</u>	<u>Range</u>	<u>Meridian</u>
NE	18	22N	51E	MDB&M
SE	18	22N	51E	MDB&M

In Eureka County, Nevada the 13 day of September, 2001.

Name and mailing address of locator is: White Knight Gold (U.S.), Inc  
4790 Caughlin Parkway #132  
Reno, NV 89509-0907

The claim is approximately 500 feet long and 600 feet wide, such that 20 feet are claimed in a west direction and 1480 feet in east direction from the point of discovery (monument of location), at which the Notice of Location was posted, together with 300 feet on each side of the monument of location and center line of the Claim. The general course of the lode or vein is from the west to the east.

The number, location and markings on each corner monument are as follows:

<u>Location</u>	<u>Markings</u>	<u>Description</u>
No. 1: NW corner	N ↑ 2   50 51	cor Hunted 1 1/2" x 1 1/2" wooden post
No. 2: SW corner	N ↑ 51 18   53	cor Hunted 1 1/2" x 1 1/2" wooden post
No. 3: SE corner	N ↑ 51 53	cor Hunted 1 1/2" x 1 1/2" wooden post
No. 4: NE corner	N ↑ 50 51	cor Hunted 1 1/2" x 1 1/2" wooden post

As erected on the ground each corner monument is marked as described above by metal tags. The monumentation and mark of the corners was completed by October 25, 2001.

The work of location consisted of making a claim map as provided in NRS 517.040.

Dated this 28 day of Number, 2001

SIGNATURE OF LOCATOR:

By: R. G. Cuffman  
Agent

**RECORDER'S STAMP**

BOOK 345 PAGE 57  
OFFICIAL RECORDS  
RECORDED AT THE REQUEST OF  
White Knight Gold  
01 DEC -7 PM 1:29  
EUREKA COUNTY NEVADA  
M.H. REDALEATI, RECORDER  
FILE NO. FEES 20<sup>00</sup>

**177299**

BOOK 345 PAGE 57

**CERTIFICATE OF LOCATION  
LODE MINING CLAIM**

**177300**

**TO ALL WHOM IT M CONCERN:**

The undersigned hereby affies that he has caused to be located the Hunted No. 53 Lode Min Claim in the following quarter section(s):

<u>Quarter</u>	<u>Section</u>	<u>Township</u>	<u>Range</u>	<u>Meridian</u>
SE	18	22N	51E	MDB&M

In Eureka County, Nevada the 13 day of September, 2001.

Name and mailing address of locator is: White Knight Gold (U.S.), Inc  
4790 Caughlin Parkway #132  
Reno, NV 89509-0907

The claim is approximately 500 feet long and 600 feet wide, such that 20 feet are claimed in an east direction and 1480 feet west direction from the point of discovery (monument of location), at which the Notice of Location was paid, together with 300 feet on each side of the monument of location and center line of the Claim. The general course of the lode or vein is from the west to the east.

The number, location and markings on each corner monument are as follows:

<u>Location</u>	<u>Markings</u>	<u>Description</u>
No. 1: NW corner		cor Hunted 1 1/2" x 1 1/2" wooden post
No. 2: SW corner		cor Hunted 1 1/2" x 1 1/2" wooden post
No. 3: SE corner		cor Hunted 1 1/2" x 1 1/2" wooden post
No. 4: NE corner		cor Hunted 1 1/2" x 1 1/2" wooden post

As erected on the ground each corner monument is marked as described above by metal tags. The monumentation and marking of the corners was completed by October 25, 2001.

The work of location consisted of making a claim map as provided in NRS 517.040.

Dated this 28 day of November, 2001

SIGNATURE OF LOCATOR:

By: [Signature]  
Agent

**RECORDER'S STAMP**

BOOK 345 PAGE 58  
OFFICIAL RECORDS  
RECORDED AT THE REQUEST OF  
White Knight Gold  
01 DEC -7 PM 1:29

EUREKA COUNTY NEVADA  
M.N. REBALEATI, RECORDER  
FILE NO. FEES 20<sup>50</sup>

**177300**

BOOK 345 PAGE 058