

CERTIFICATE OF LOCATION
LODE MINING CLAIM

177264

TO ALL WHOM IT MAY CONCERN:

The undersigned hereby certifies that he has caused to be located the
Hunted No. 10 Lode Mining Claim in the following quarter section(s):

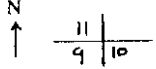
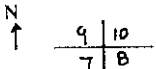


<u>Quarter</u>	<u>Section</u>	<u>Township</u>	<u>Range</u>	<u>Meridian</u>
NE & NW	18	22N	51E	MDB&M
SE & SW	7	22N	51E	MDB&M

In Eureka County, Nevada the 12 day of September, 2001.

Name and mailing address of locator is: White Knight Gold (U.S.), Inc
4790 Caughlin Parkway #132
Reno, NV 89509-0907

The claim is approximately 500 feet long and 600 feet wide, such that 20 feet are claimed in a west direction and 1480 feet in east direction from the point of discovery (monument of location), at which the Notice of Location was filed, together with 300 feet on each side of the monument of location and center line of the Claim. The general course of the lode or vein is from the west to the east.

The number, location and markings on each corner monument are as follows:


<u>Location</u>	<u>Markings</u>	<u>Description</u>
No. 1: NW corner		cor Hunted 1 1/2" x 1 1/2" wooden post
No. 2: SW corner		cor Hunted 1 1/2" x 1 1/2" wooden post
No. 3: SE corner		cor Hunted 1 1/2" x 1 1/2" wooden post
No. 4: NE corner		cor Hunted 1 1/2" x 1 1/2" wooden post

As erected on the ground each corner monument is marked as described above by metal tags. The monumentation and marking of the corners was completed by October 25, 2001.

The work of location consisted of making a claim map as provided in NRS 517.040.

Dated this 28 day of December, 2001

SIGNATURE OF LOCATOR:

By: 
Agent

RECORDER'S STAMP

BOOK 345 PAGE 22
OFFICIAL RECORDS
RECORDED AT THE REQUEST OF
White Knight Gold
01 DEC -7 PM 1:22
EUREKA COUNTY NEVADA
M.N. REBALEATI, RECORDER
FILE NO. FEES 20 ⁵⁰

177264

BOOK 345 PAGE 22