

CERTIFICATE OF LOCATION  
LODE MINING CLAIM

177293

TO ALL WHOM IT M CONCERN:

The undersigned hereby afies that he has caused to be located the  
Hunted No. 43 Lode Min Claim in the following quarter section(s):

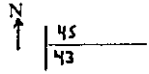
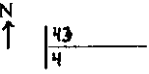
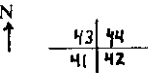
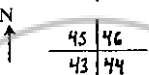
Quarter	Section	Township	Range	Meridian
SW	12	22N	50E	MDB&M
SE	12	22N	50E	MDB&M

In Eureka County, Nevada the 13 day of September, 2001.

Name and mailing address of locator is: White Knight Gold (U.S.), Inc  
4790 Caughlin Parkway #132  
Reno, NV 89509-0907

The claim is approximately 500 feet long and 600 feet wide, such that 20 feet are claimed in an east direction and 1480 feet west direction from the point of discovery (monument of location), at which the Notice of Location was pd, together with 300 feet on each side of the monument of location and center line of the Claim. The gral course of the lode or vein is from the west to the east.

The number, location anarkings on each corner monument are as follows:

	Location	Markings	Description
No. 1:	NW corner		cor Hunted 1 1/2" x 1 1/2" wooden post
No. 2:	SW corner		cor Hunted 1 1/2" x 1 1/2" wooden post
No. 3:	SE corner		cor Hunted 1 1/2" x 1 1/2" wooden post
No. 4:	NE corner		cor Hunted 1 1/2" x 1 1/2" wooden post

As erected on the groundh corner monument is marked as described above by metal tags. The monumentation and mark of the corners was completed by October 25, 2001.

The work of location coned of making a claim map as provided in NRS 517.040.

Dated this 28 day of ember, 2001

SIGNATURE OF LOCAR:

By: R D Caughlin  
Agent

RECORDER'S STAMP
BOOK <u>345</u> PAGE <u>51</u>
OFFICIAL RECORDS
RECORDED AT THE REQUEST OF
<u>White Knight Gold</u>
01 DEC -7 PM 1:28
EUREKA COUNTY NEVADA
M.H. REBALEATI, RECORDER
FILE NO. <u>177293</u>
FEE \$ <u>20.50</u>
BOOK <u>345</u> PAGE <u>51</u>