

CERTIFICATE OF LOCATION
LODE MINING CLAIM

177296

TO ALL WHOM IT MAY CONCERN:

The undersigned hereby affirms that he has caused to be located the
Hunted No. 46 Lode Mining Claim in the following quarter section(s):

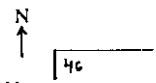
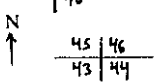
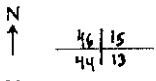
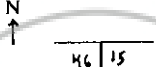
Quarter	Section	Township	Range	Meridian
SE 12	22N	50E	MDB&M	
SW 7	22N	50E	MDB&M	

In Eureka County, Nevada the 13 day of September, 2001.

Name and mailing address of locator is: White Knight Gold (U.S.), Inc
4790 Caughlin Parkway #132
Reno, NV 89509-0907

The claim is approximately 500 feet long and 600 feet wide, such that 20 feet are claimed in a west direction and 1480 feet in east direction from the point of discovery (monument of location), at which the Notice of Location was posted, together with 300 feet on each side of the monument of location and center line of the Claim. The general course of the lode or vein is from the west to the east.

The number, location and markings on each corner monument are as follows:

	Location	Markings	Description
No. 1:	NW corner		cor Hunted 1 1/2" x 1 1/2" wooden post
No. 2:	SW corner		cor Hunted 1 1/2" x 1 1/2" wooden post
No. 3:	SE corner		cor Hunted 1 1/2" x 1 1/2" wooden post
No. 4:	NE corner		cor Hunted 1 1/2" x 1 1/2" wooden post

As erected on the ground each corner monument is marked as described above by metal tags. The monumentation and marking of the corners was completed by October 25, 2001.

The work of location consisted of making a claim map as provided in NRS 517.040.

Dated this 28 day of November, 2001

SIGNATURE OF LOCATOR:

By: R. G. Caughlin
Agent

RECORDER'S STAMP	
BOOK 345	PAGE 54
OFFICIAL RECORDS	
RECORDED AT THE REQUEST OF	
<u>White Knight Gold</u>	
01 DEC -7 PM 1:28	
EUREKA COUNTY NEVADA	
M.N. REDALEATI, RECORDER	
FILE NO.	FEES \$20.00
177296	
BOOK 345 PAGE 054	