

FILED AT THE REQUEST OF
 on 11/27/01 at 10:29 AM
 RECORDED IN EUREKA COUNTY, NEVADA IN REBALANCE RECORDS
 Fee \$ 694.00

103241

MAP OF THE HUNTED GROUP OF LODE CLAIMS

Located in sec. 12 & 13 T22N, R50E
 and sec. 7 & 18 T22N, R 51E

Unknown mining district, Eureka County, Nevada

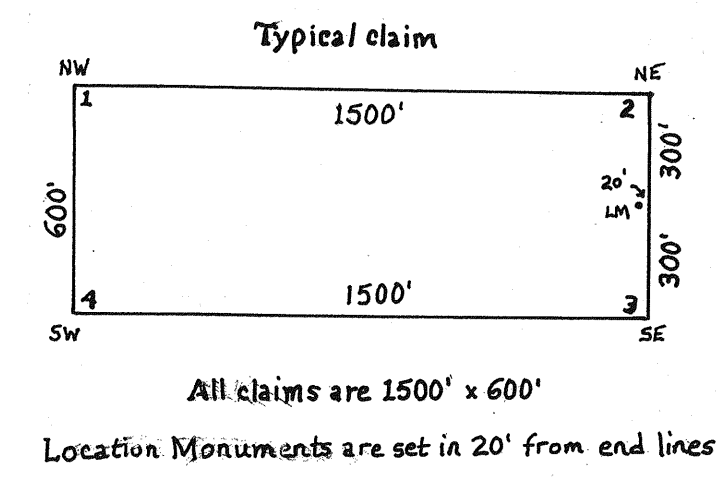
Located by: White Knight Gold (U.S.), Inc.
 4790 Caughlin Parkway #132
 Reno, NV 89509-0907

Location Dates:
 Hunted 1-10, 11, 13, 15, 17-21, 23-28 9/12/2001
 Hunted 29-46, 49-51, 53 9/13/2001

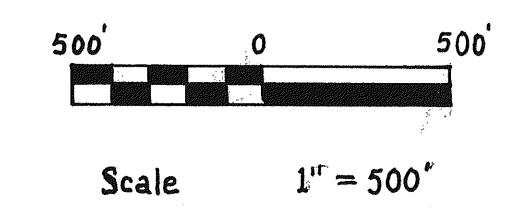
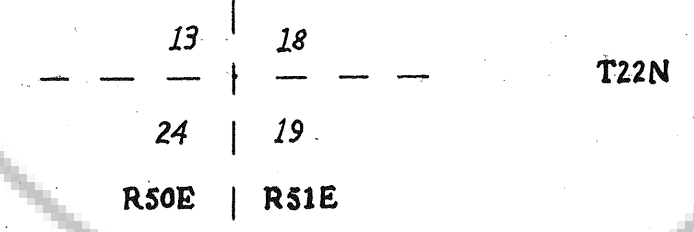
All monuments are 1 1/2" x 1 1/2" wooden posts marked with metal tags
 Corner monumentation and marking completed by 10/25/2001

Tie: The SE corner of Hunted 24 is approximately 350' at a bearing
 of N 0° 51' from the SE corner of sec. 13 T22N R50E

45	46	15		
43	44	13		
41	42	11		
39	40	9	10	
37	38	7	8	
35	36	5	6	
33	34	3	4	49
31	32	1	2	50
29	30			51
27	28	17	18	53
25	26	19	20	
23	24	21		



- Claim line
- Location Monument
- - - Section line (projected)



HUNTED 1-11, 13, 15, 17-21, 23-46, 49-51, 53		
SCALE: 1" = 500'	APPROVED BY	DRAWN BY
DATE: 11-27-01		R. G. Cuffney
Located by: White Knight Gold (U.S.), Inc.		
		DRAWING NUMBER

103241