

177416

**CERTIFICATE OF LOCATION OF A LODE MINING CLAIM**

TO ALL WHOM IT MAY CONCERN

The undersigned hereby certifies that he has located the **BGS 10** Lode Mining Claim in Section 35, Township 3N, Range 48E MDM, in the Roberts Mining District, Eureka County, in the State of Nevada on the twentieth (20<sup>th</sup>) day of September, 2001.


The Locators are: **Rajar Resources Inc.**  
69 W 71<sup>st</sup> Ave  
Aria CO 80003

The claim is 1500 feet long and 600 feet wide and 1490 feet is claimed in a south direction and 10 feet is claimed in a north direction. Location is posted, lengthwise of the claim, together with 30 feet in width on each side of the center of the claim. The general course of the claim is from the north to the south.

The location and number of each corner of this claim is shown on the claim map that is filed herewith. On the ground, the location monument and each corner is marked with its appropriate identification metal tag attached to post. Corners are four foot long 2 x 2 inch wooden posts. The monumentation and marking of the corners was completed by the 18<sup>th</sup> of November 2001.

The location work consisted of making a claim map as provided in NRS 517.040. Two copies of this claim map and the appropriate filing fees have been filed with the Eureka County Recorder.

Dated this 10<sup>th</sup> day of December 2001.

  
J.K. Zerwick, agent for locator

**RECORDERS STAMP**

**BLM STAMP**

BOOK *345* PAGE *16*  
OFFICIAL RECORDS  
RECORDED AT THE REQUEST  
*Rajar Resources*  
01 DEC 13 PM 2:00

EUREKA COUNTY NEVADA  
M.N. REBALEATI, RECORDER  
FILE NO. *177416* FEE \$ *50*

**177416**

BOOK 345 PAGE 93

**177417**

**CERTIFICATE OF LOCATION OF A LODE MINING CLAIM**

TO ALL WHOM IT MAY CONCERN

The undersigned hereby certifies that he has located the **BGS 11** Lode Mining Claim in Section 35, Township N, Range 48E MDM, in the Roberts Mining District, Eureka County, in the State of Nevada on the twentieth (20<sup>th</sup>) day of September, 2001.

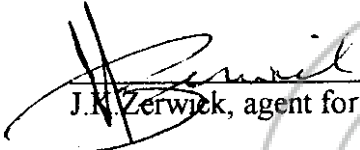
The Locators are: **Rajar Resources Inc.**  
69 W 71<sup>st</sup> Ave  
Arla CO 80003

The claim is 1500 feet long and 600 feet wide and 1490 feet is claimed in a south direction and 10 feet is claimed in a north direction. Location is posted, lengthwise of the claim, together with 30 feet in width on each side of the center of the claim. The general course of the claim is from the north to the south.

The location and number of each corner of this claim is shown on the claim map that is filed herewith. On the ground, the location monument and each corner is marked with its appropriate identification by metal tag attached to post. Corners are four foot long 2 x 2 inch wooden posts. The monumentation and marking of the corners was completed by the 18<sup>th</sup> of November 2001.

The location work covered of making a claim map as provided in NRS 517.040. Two copies of this claim map and the appropriate filing fees have been filed with the Eureka County Recorder.

Dated this 10<sup>th</sup> day of September 2001.

  
J.N. Zerwick, agent for locator

**RECORDERS STAMP**

**BLM STAMP**

BOOK **345** PAGE **194**  
OFFICIAL RECORDS  
RECORDED AT THE REQUEST OF  
*Rajar Resources*  
01 DEC 13 PM 2:00  
EUREKA COUNTY, NEVADA  
M.N. REBALEATI, RECORDER  
FILE NO. FEES **20<sup>00</sup>**  
**177417**  
BOOK **345** PAGE **94**

**177418**

**CERTIFICATE OF LOCATION OF A LODE MINING CLAIM**

TO ALL WHOM IT MAY CONCERN

The undersigned hereby certifies that he has located the **BGS 22** Lode Mining Claim in Section 35, Township N, Range 48E MDM, in the Roberts Mining District, Eureka County, in the State of Nevada on the twentieth (20<sup>th</sup>) day of September, 2001.

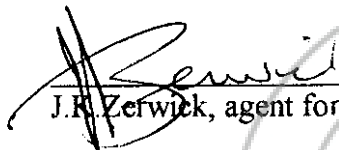
The Locators are: **Rajr Resources Inc.**  
69 W 71<sup>st</sup> Ave  
Arta CO 80003

The claim is 1500 feet long and 600 feet wide and 1490 feet is claimed in a north direction and 10 feet is claimed in a south direction. Location is posted, lengthwise of the claim, together with 30 feet in width on each side of the center of the claim. The general course of the claim is from the south to the north.

The location and number of each corner of this claim is shown on the claim map that is filed herewith. On the ground, the location monument and each corner is marked with its appropriate identification by metal tag attached to post. Corners are four foot long 2 x 2 inch wooden posts. Monumentation and marking of the corners was completed by the 18<sup>th</sup> of November 21.

The location work covered of making a claim map as provided in NRS 517.040. Two copies of this claim map and the appropriate filing fees have been filed with the Eureka County Recorder.

Dated this 10<sup>th</sup> day of September 2001.

  
J.R. Zerwick, agent for locator

**RECORDERS STAMP**

**BLM STAMP**

BOOK **345** PAGE **195**  
OFFICIAL RECORDS  
RECORDED AT THE REQUEST OF  
*Rajazer Resource*  
01 DEC 13 PM 2:00

EUREKA COUNTY NEVADA  
M.H. REBALEATI, RECORDER  
FILE NO. FEES *2.00*

**177418**

BOOK **345** PAGE **195**

177419

**CERTIFICATE OF LOCATION OF A LODE MINING CLAIM**

TO ALL WHOM IT MY CONCERN

The undersigned hereby certifies that he has located the **BGS 23** Lode Mining Claim in Section 35, Township N, Range 48E MDM, in the Roberts Mining District, Eureka County, in the State of Nevada on the twentieth (20<sup>th</sup>) day of September, 2001.


The Locators are: **Rajr Resources Inc.**  
69 W 71<sup>st</sup> Ave  
Arta CO 80003

The claim is 1500 feet long and 600 feet wide and 1490 feet is claimed in a north direction and 10 feet is claimed in a south direction. Location is posted, lengthwise of the claim, together with 30 feet in width on each side of the center of the claim. The general course of the claim is from the south to the north.

The location and number of each corner of this claim is shown on the claim map that is filed herewith. On the ground, the location monument and each corner is marked with its appropriate identification by metal tag attached to post. Corners are four foot long 2 x 2 inch wooden posts. Monumentation and marking of the corners was completed by the 18<sup>th</sup> of November 2001.

The location work consisted of making a claim map as provided in NRS 517.040. Two copies of this claim map and the appropriate filing fees have been filed with the Eureka County Recorder.

Dated this 10<sup>th</sup> day of December 2001.

  
J.K. Verwick, agent locator

**RECORDERS STAMP**

**BLM STAMP**

BOOK *345* PAGE *19*  
OFFICIAL RECORDS  
RECORDED AT THE REQUEST OF  
*Rajr Resources*  
01 DEC 13 PM 2:00

EUREKA COUNTY, NEVADA  
M.H. REBALEATI, RECORDER  
FILE NO. FEES *50*

**177419**  
BOOK 345 PAGE 19

177420

**CERTIFICATE OF LOCATION OF A LODE MINING CLAIM**

TO ALL WHOM IT MY CONCERN

The undersigned hereby certifies that he has located the **BGS 24** Lode Mining Claim in Section 35, Township N, Range 48E MDM, in the Roberts Mining District, Eureka County, in the State of Nevada on the twentieth (20<sup>th</sup>) day of September, 2001.

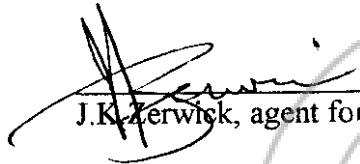
The Locators are: **Rajr Resources Inc.**  
69 W 71<sup>st</sup> Ave  
Arta CO 80003

The claim is 1500 feet long and 600 feet wide and 1490 feet is claimed in a north direction and 10 feet is claimed in a south direction. Location is posted, lengthwise of the claim, together with 3 feet in width on each side of the center of the claim. The general course of the claim is from the south to the north.

The location and number of each corner of this claim is shown on the claim map that is filed herewith. On the ground, the location monument and each corner is marked with its appropriate identification by metal tag attached to post. Corners are four foot long 2 x 2 inch wooden posts. Monumentation and marking of the corners was completed by the 18<sup>th</sup> of November 2001.

The location work consisted of making a claim map as provided in NRS 517.040. Two copies of this claim map and the appropriate filing fees have been filed with the Eureka County Recorder.

Dated this 10<sup>th</sup> day of December 2001.

  
J.K. Zerwick, agent locator

**RECORDERS STAMP**

**BLM STAMP**

BOOK 345 PAGE 197  
OFFICIAL RECORDS  
RECORDED AT THE REQUEST OF  
*Rajr Resources*  
01 DEC 13 PM 2:00  
EUREKA COUNTY NEVADA  
M.H. REBALEATI, RECORDER  
FILE NO. 177420  
FEES \$20  
BOOK 345 PAGE 197

**177421**

**CERTIFICATE OF LOCATION OF A LODE MINING CLAIM**

TO ALL WHOM IT MAY CONCERN

The undersigned hereby certifies that he has located the **RDK 2** Lode Mining Claim in Sections 14 and 23 T10ship 24N, Range 48E MDM, in the Roberts Mining District, Eureka County, in the State of Nevada on the twenty first (21<sup>st</sup>) day of September, 2001.

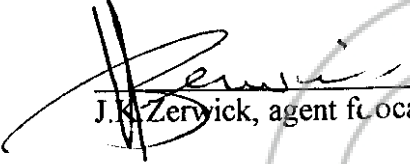
The Locators are: Racer Resources Inc.  
65 W 71<sup>st</sup> Ave  
Ada CO 80003

The claim is 1500 feet long and 600 feet wide and 1490 feet is claimed in a south direction and 10 feet claimed in a north direction. Location is posted, lengthwise of the claim, together with 3 feet in width on each side of the center of the claim. The general course of the claim is from the north to the south.

The location and number of each corner of this claim is shown on the claim map that is filed herewith. On the ground, the location monument and each corner is marked with its appropriate identification by metal tag attached to post. Corners are four foot long 2 x 2 inch wooden posts. The monumentation and marking of the corners was completed by the 19<sup>th</sup> of November 2001.

The location work costed of making a claim map as provided in NRS 517.040. Two copies of this claim map and the appropriate filing fees have been filed with the Eureka County Recorder.

Dated this 10<sup>th</sup> day of December 2001.

  
J.K. Zeryick, agent locator

**RECORDERS STAMP**

**BLM STAMP**

BOOK *345* PAGE *98*  
OFFICIAL RECORDS  
RECORDED AT THE REQUEST OF  
*Racer Resources*  
01 DEC 13 PM 2:0

EUREKA COUNTY NEVA.  
M.N. REBALEATI, RECORDER  
FILE NO. *177421* FEE *20.50*

**177421**

BOOK 345 PAGE | 98

177422

CERTIFICATE OF LOCATION OF A LODE MINING CLAIM

TO ALL WHOM IT MAY CONCERN

The undersigned here certifies that he has located the **RDK 3** Lode Mining Claim in Sections 14 and 23 Tnship 24N, Range 48E MDM, in the Roberts Mining District, Eureka County, in the state of Nevada on the twenty first (21<sup>st</sup>) day of September, 2001.

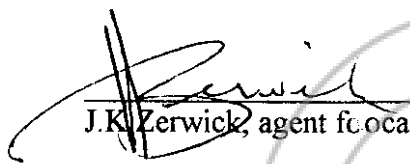
The Locators are: Razer Resources Inc.  
6 W 71<sup>st</sup> Ave  
Nevada CO 80003

The claim is 1500 feet long and 600 feet wide and 1490 feet is claimed in a south direction and 10 feet claimed in a north direction. Location is posted, lengthwise of the claim, together with 3 feet in width on each side of the center of the claim. The general course of the claim is from the north to the south.

The location and number of each corner of this claim is shown on the claim map that is filed herewith. On the ground, the location monument and each corner is marked with its appropriate identification by metal tag attached to post. Corners are four foot long 2 x 2 inch wooden posts. Monumentation and marking of the corners was completed by the 19<sup>th</sup> of November 2001.

The location work costed of making a claim map as provided in NRS 517.040. Two copies of this claim map and the appropriate filing fees have been filed with the Eureka County Recorder.

Dated this 10<sup>th</sup> day of December 2001.

  
J.K. Zerwick, agent locator

RECORDERS STAMP

BLM STAMP

BOOK 345 PAGE 19  
OFFICIAL RECORDS  
RECORDED AT THE REQUEST  
Razer Resources  
01 DEC 13 PM 2:01

EUREKA COUNTY NEVADA  
M.H. REBALEATI, RECORDER  
FILE NO. FEE \$20.50

177422

BOOK 345 PAGE 199

177423

CERTIFICATE OF LOCATION OF A LODE MINING CLAIM

TO ALL WHOM IT MY CONCERN

The undersigned hereby certifies that he has located the **RDK 4** Lode Mining Claim in Sections 14 and 23 Tship 24N, Range 48E MDM, in the Roberts Mining District, Eureka County, in the State of Nevada on the twenty first (21<sup>st</sup>) day of September, 2001.


The Locators are: **Rajr Resources Inc.**  
69 W 71<sup>st</sup> Ave  
Arta CO 80003

The claim is 1500 feet long and 600 feet wide and 1490 feet is claimed in a south direction and 10 feet is claimed in a north direction. Location is posted, lengthwise of the claim, together with 30 feet in width on each side of the center of the claim. The general course of the claim is from the north to the south.

The location and number of each corner of this claim is shown on the claim map that is filed herewith. On the ground, the location monument and each corner is marked with its appropriate identification by metal tag attached to post. Corners are four foot long 2 x 2 inch wooden posts. Monumentation and marking of the corners was completed by the 19<sup>th</sup> of November 2001.

The location work consisted of making a claim map as provided in NRS 517.040. Two copies of this claim map and the appropriate filing fees have been filed with the Eureka County Recorder.

Dated this 10<sup>th</sup> day of December 2001.

  
J.K. Zerwick, agent locator

RECORDERS STAMP

BLM STAMP

BOOK 345 PAGE 20  
OFFICIAL RECORDS  
RECORDED AT THE REQUEST OF  
*Rajr Resources*  
01 DEC 13 PM 2:01  
EUREKA COUNTY NEVADA  
M.H. REBALEATI, RECORDER, 50  
FILE NO. FEES 6  
**177423**  
BOOK 345 PAGE 200



177424

**CERTIFICATE OF LOCATION OF A LODE MINING CLAIM**

TO ALL WHOM IT MY CONCERN

The undersigned hereby certifies that he has located the **RDK 11** Lode Mining Claim in Sections 22 and 23 Tship 24N, Range 48E MDM, in the Roberts Mining District, Eureka County, in the State of Nevada on the twenty first (21<sup>st</sup>) day of September, 2001.


The Locators are: **Rajar Resources Inc.**  
69 W 71<sup>st</sup> Ave  
Arta CO 80003

The claim is 1500 feet long and 600 feet wide and 1490 feet is claimed in a west direction and 10 feet is claimed in east direction. Location is posted, lengthwise of the claim, together with 300 feet width on each side of the center of the claim. The general course of the claim is from the east to the west.

The location and number of each corner of this claim is shown on the claim map that is filed herewith. On the ground, the location monument and each corner is marked with its appropriate identification by metal tag attached to post. Corners are four foot long 2 x 2 inch wooden posts. Monumentation and marking of the corners was completed by the 19<sup>th</sup> of November 2001.

The location work consisted of making a claim map as provided in NRS 517.040. Two copies of this claim map and the appropriate filing fees have been filed with the Eureka County Recorder.

Dated this 10<sup>th</sup> day of December 2001.

  
J.K. Zarwick, agent for locator

**RECORDERS STAMP**

**BLM STAMP**

BOOK **345** PAGE **201**  
OFFICIAL RECORDS  
RECORDED AT THE REQUEST OF  
*Rajar Resources*  
01 DEC 13 PM 2:01  
EUREKA COUNTY NEVADA  
M.N. REBALEATI, RECORDER  
FILE NO. FEES **20**

**177424**

BOOK 345 PAGE 201

177425

**CERTIFICATE OF LOCATION OF A LODE MINING CLAIM**

TO ALL WHOM IT MY CONCERN

The undersigned hereby certifies that he has located the **RDK 13** Lode Mining Claim in Sections 22 and 23 Tship 24N, Range 48E MDM, in the Roberts Mining District, Eureka County, in the State of Nevada on the twenty first (21<sup>st</sup>) day of September, 2001.


The Locators are: **Raxr Resources Inc.**  
69 W 71<sup>st</sup> Ave  
Asda CO 80003

The claim is 1500 feet long and 600 feet wide and 1490 feet is claimed in a west direction and 10 feet is claimed in east direction. Location is posted, lengthwise of the claim, together with 300 feet width on each side of the center of the claim. The general course of the claim is from the east to the west.

The location and number of each corner of this claim is shown on the claim map that is filed herewith. On the ground, the location monument and each corner is marked with its appropriate identification by metal tag attached to post. Corners are four foot long 2 x 2 inch wooden posts. Monumentation and marking of the corners was completed by the 19<sup>th</sup> of November 01.

The location work consisted of making a claim map as provided in NRS 517.040. Two copies of this claim map and the appropriate filing fees have been filed with the Eureka County Recorder.

Dated this 10<sup>th</sup> day of December 2001.

  
J.K. Terwick, agent locator

**RECORDERS STAMP**

**BLM STAMP**

BOOK 345 PAGE 22  
OFFICIAL RECORDS  
RECORDED AT THE REQUEST  
*Raxaxer Resources*  
01 DEC 13 PM 2:01

EUREKA COUNTY NEVADA  
M.H. REBALEATI, RECORDER  
FILE NO. FEB 20 50

**177425**  
BOOK 345 PAGE 20