

CERTIFICATE OF LOCATION
LODE MINING CLAIM

177510

TO ALL WHOM IT M CONCERN:

The undersigned hereby afies that he has caused to be located the
Toast 1 Lode Mining Ch in the following quarter section(s):

<u>Quarter</u>	<u>Section</u>	<u>Township</u>	<u>Range</u>	<u>Meridian</u>
NE	8	22N	50E	MDB&M
SE	8	22N	50E	MDB&M

In Eureka County, Nevada the 8 day of November, 2001.

Name and mailing address of locator is: White Knight Gold (U.S.), Inc
4790 Caughlin Parkway #137
Reno, NV 89509-0907

The claim is approximat500 feet long and 600 feet wide, such that 10 feet are claimed in a N50W direction and 1490 feet in S0E direction from the point of discovery (monument of location), at which the Notice of Location wassted, together with 300 feet on each side of the monument of location and center line of the Claim. e general course of the lode or vein is from N50W to S50E.

The number, location and markings on each corner monument are as follows:

	<u>Location</u>	<u>Markings</u>	<u>Description</u>
No. 1:	NW cor	N <u>3</u> 1 cor Toast	1 1/2 " x 1 1/2 " wooden post
No. 2:	SW cor	N <u>1</u> cor Toast	1 1/2 " x 1 1/2 " wooden post
No. 3	SE cor	N <u>1</u> <u>2</u> cor Toast	1 1/2 " x 1 1/2 " wooden post
No. 4	NE cor	N <u>3</u> <u>4</u> 1 2 cor Toast	1 1/2 " x 1 1/2 " wooden post

As erected on the ground ch corner monument is marked as described above by metal tags. The monumentation and mak of the corners was completed by November 8, 2001.

The work of location coned of making a claim map as provided in NRS 517.040.

Dated this 23 day of December, 2001

SIGNATURE OF LOCAR:

By: Ros Coffey
Agent

RECORDER'S STAMP

BOOK 345 PAGE 323
OFFICIAL RECORDS
RECORDED AT THE REQUEST OF
White Knight Gold
01 DEC 24 PM 1:40

EUREKA COUNTY NEVADA
M.N. REBALEATI, RECORDER
FILE NO. FEES 20 ⁵⁰

177510

BOOK 345 PAGE 323

CERTIFICATE OF LOCATION
LODE MINING CLAIM

177511

TO ALL WHOM IT MAY CONCERN:

The undersigned hereby certifies that he has caused to be located the
Toast No. 2 Lode Mining Claim in the following quarter section(s):

Quarter	Section	Township	Range	Meridian
NE	8	22N	50E	MDB&M
SE	8	22N	50E	MDB&M
SE	9	22N	50E	MDB&M

In Eureka County, Nevada the 8 day of November, 2001.

Name and mailing address of locator is: White Knight Gold (U.S.), Inc
4790 Caughlin Parkway #137
Reno, NV 89509-0907

The claim is approximately 500 feet long and 600 feet wide, such that 10 feet are claimed in a N50W direction and 1490 feet in S50E direction from the point of discovery (monument of location), at which the Notice of Location was posted, together with 300 feet on each side of the monument of location and center line of the Claim. The general course of the lode or vein is from N50W to S50E.

The number, location and markings on each corner monument are as follows:

	Location	Markings	Description
No. 1:	NW corner	N $\frac{3}{1} \frac{4}{2}$ cor Toast	1 1/2" x 1 1/2" wooden post
No. 2:	SW corner	N $\frac{1}{1} \frac{2}{2}$ cor Toast	1 1/2" x 1 1/2" wooden post
No. 3	SE corner	N $\frac{2}{2} \frac{9}{9}$ cor Toast	1 1/2" x 1 1/2" wooden post
No. 4	NE corner	N $\frac{4}{2} \frac{8}{9}$ cor Toast	1 1/2" x 1 1/2" wooden post

As erected on the ground each corner monument is marked as described above by metal tags. The monumentation and marking of the corners was completed by November 8, 2001.

The work of location consisted of making a claim map as provided in NRS 517.040.

Dated this 23 day of December, 2001

SIGNATURE OF LOCATOR:

By: R. G. Cuffey
Agent

RECORDER'S STAMP

BOOK 345 PAGE 324
OFFICIAL RECORDS
RECORDED AT THE REQUEST OF
White Knight Gold
01 DEC 24 PM 1:40
EUREKA COUNTY NEVADA
M.N. REBALEATI, RECORDER
FILE NO. FEES \$20.50

177511

BOOK 345 PAGE 324

CERTIFICATE OF LOCATION
LODE MINING CLAIM

177512

TO ALL WHOM IT M CONCERN:

The undersigned hereby affies that he has caused to be located the
Toast No. 3 Lode Mining claim in the following quarter section(s):

Quarter	Section	Township	Range	Meridian
NE	8	22N	50E	MDB&M
SE	8	22N	50E	MDB&M

In Eureka County, Nevada the 8 day of November, 2001.

Name and mailing address of locator is: White Knight Gold (U.S.), Inc
4790 Caughlin Parkway #137
Reno, NV 89509-0907

The claim is approximately 500 feet long and 600 feet wide, such that 10 feet are claimed in a S50E direction and 1490 feet in N50W direction from the point of discovery (monument of location), at which the Notice of Location was posted, together with 300 feet on each side of the monument of location and center line of the Claim. The general course of the lode or vein is from N50W to S50E.

The number, location and markings on each corner monument are as follows:

	Location	Markings	Description
No. 1:	NW corner	N $\begin{array}{ c } \hline 3 \\ \hline \end{array}$ cor Toast	1 1/2" x 1 1/2" wooden post
No. 2:	SW corner	N $\begin{array}{ c } \hline 3 \\ \hline 1 \end{array}$ cor Toast	1 1/2" x 1 1/2" wooden post
No. 3	SE corner	N $\begin{array}{ c c } \hline 3 & 4 \\ \hline 1 & 2 \end{array}$ cor Toast	1 1/2" x 1 1/2" wooden post
No. 4	NE corner	N $\begin{array}{ c } \hline 6 \\ \hline 3 & 4 \end{array}$ cor Toast	1 1/2" x 1 1/2" wooden post

As erected on the ground each corner monument is marked as described above by metal tags. The monumentation and mark of the corners was completed by November 8, 2001.

The work of location consisted of making a claim map as provided in NRS 517.040.

Dated this 23 day of December, 2001

SIGNATURE OF LOCATOR:

By: OR G Coffey
Agent

RECORDER'S STAMP

BOOK 345 PAGE 325
OFFICIAL RECORDS
RECORDED AT THE REQUEST OF
White Knight Gold
01 DEC 24 PM 1:41
EUREKA COUNTY NEVADA
H.N. REBALEATI, RECORDER
FILE NO.
177512
FEES 20 ⁵⁰

BOOK 345 PAGE 325

CERTIFICATE OF LOCATION
LODE MINING CLAIM

177513

TO ALL WHOM IT MAY CONCERN:

The undersigned hereby declares that he has caused to be located the
Toast No. 4 Lode Mining Claim in the following quarter section(s):

<u>Quarter</u>	<u>Section</u>	<u>Township</u>	<u>Range</u>	<u>Meridian</u>
NE	8	22N	50E	MDB&M

In Eureka County, Nevada the 8 day of November, 2001.

Name and mailing address of locator is: White Knight Gold (U.S.), Inc
4790 Caughlin Parkway #137
Reno, NV 89509-0907

The claim is approximately 500 feet long and 600 feet wide, such that 10 feet are claimed in a S50E direction and 1490 feet in N50W direction from the point of discovery (monument of location), at which the Notice of Location was posted, together with 300 feet on each side of the monument of location and center line of the Claim. The general course of the lode or vein is from N50W to S50E.

The number, location and markings on each corner monument are as follows:

	<u>Location</u>		<u>Markings</u>		<u>Description</u>
No. 1:	NW corner	N	$\frac{6}{34}$	corner Toast	1 1/2" x 1 1/2" wooden post
No. 2:	SW corner	N	$\frac{34}{12}$	corner Toast	1 1/2" x 1 1/2" wooden post
No. 3	SE corner	N	$\frac{48}{29}$	corner Toast	1 1/2" x 1 1/2" wooden post
No. 4	NE corner	N	$\frac{67}{48}$	corner Toast	1 1/2" x 1 1/2" wooden post

As erected on the ground each corner monument is marked as described above by metal tags. The monumentation and marking of the corners was completed by November 8, 2001.

The work of location consisted of making a claim map as provided in NRS 517.040.

Dated this 23 day of December, 2001

SIGNATURE OF LOCATOR:

By: ORIS Culp
Agent

RECORDER'S STAMP

BOOK 345 PAGE 326
OFFICIAL RECORDS
RECORDED AT THE REQUEST OF
White Knight Gold
01 DEC 24 PM 1:41

EUREKA COUNTY NEVADA
M.N. REBALEATI, RECORDER
FILE NO. FEES 20.50

177513

BOOK 345 PAGE 326

CERTIFICATE OF LOCATION
LODE MINING CLAIM

177514

TO ALL WHOM IT MAY CONCERN:

The undersigned hereby affies that he has caused to be located the
Toast No. 6 Lode Mining Claim in the following quarter section(s):

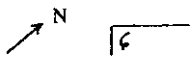

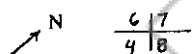
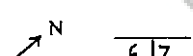
Quarter	Section	Township	Range	Meridian
NE	8	22N	50E	MDB&M
NW	8	22N	50E	MDB&M

In Eureka County, Nevada the 8 day of November, 2001.

Name and mailing address of locator is: White Knight Gold (U.S.), Inc
4790 Caughlin Parkway #137
Reno, NV 89509-0907

The claim is approximately 500 feet long and 600 feet wide, such that 20 feet are claimed in a S50E direction and 1480 feet in N50W direction from the point of discovery (monument of location), at which the Notice of Location was posted, together with 300 feet on each side of the monument of location and center line of the Claim. The general course of the lode or vein is from N50W to S50E.

The number, location and markings on each corner monument are as follows:

	Location	Markings	Description
No. 1:	NW corner	 cor Toast	1 1/2" x 1 1/2" wooden post
No. 2:	SW corner	 cor Toast	1 1/2" x 1 1/2" wooden post
No. 3:	SE corner	 cor Toast	1 1/2" x 1 1/2" wooden post
No. 4:	NE corner	 cor Toast	1 1/2" x 1 1/2" wooden post

As erected on the ground each corner monument is marked as described above by metal tags. The monumentation and marking of the corners was completed by November 8, 2001.

The work of location consisted of making a claim map as provided in NRS 517.040.

Dated this 23 day of December, 2001

SIGNATURE OF LOCATOR:

By: R. G. Cuffey
Agent

RECORDER'S STAMP

BOOK 345 PAGE 327
OFFICIAL RECORDS
RECORDED AT THE REQUEST OF
White Knight Gold
01 DEC 24 PM 1:41
EUREKA COUNTY NEVADA
M.M. REBALEATI, RECORDER
FILE NO. FEES 20.50

177514

BOOK 345 PAGE 327

CERTIFICATE OF LOCATION
LODE MINING CLAIM

177515

TO ALL WHOM IT MAY CONCERN:

The undersigned hereby certifies that he has caused to be located the
Toast No. 7 Lode Mining Claim in the following quarter section(s):

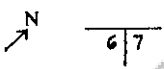
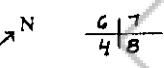


Quarter	Section	Township	Range	Meridian
NE	8	22N	50E	MDB&M
NW	8	22N	50E	MDB&M
SE	5	22N	50E	MDB&M
SW	5	22N	50E	MDB&M

In Eureka County, Nevada the 8 day of November, 2001.

Name and mailing address of locator is: White Knight Gold (U.S.), Inc
4790 Caughlin Parkway #137
Reno, NV 89509-0907

The claim is approximately 500 feet long and 600 feet wide, such that 20 feet are claimed in a S50E direction and 1480 feet in N50W direction from the point of discovery (monument of location), at which the Notice of Location was posted, together with 300 feet on each side of the monument of location and center line of the Claim. The general course of the lode or vein is from N50W to S50E.

The number, location and markings on each corner monument are as follows:

	Location	Markings	Description
No. 1:	NW corner	 cor Toast	1 1/2" x 1 1/2" wooden post
No. 2:	SW corner	 cor Toast	1 1/2" x 1 1/2" wooden post
No. 3	SE corner	 cor Toast	1 1/2" x 1 1/2" wooden post
No. 4	NE corner	 cor Toast	1 1/2" x 1 1/2" wooden post

As erected on the ground each corner monument is marked as described above by metal tags. The monumentation and marking of the corners was completed by November 8, 2001.

The work of location consisted of making a claim map as provided in NRS 517.040.

Dated this _____ day of November, 2001

SIGNATURE OF LOCATOR:

By: _____

Agent

RECORDER'S STAMP

BOOK 345 PAGE 328
OFFICIAL RECORDS
RECORDED AT THE REQUEST OF
White Knight Gold
01 DEC 24 PM 1:41

EUREKA COUNTY NEVADA
M.H. REBALEATI, RECORDER
FILE NO. FEES \$20.50

177515

BOOK 345 PAGE 328

CERTIFICATE OF LOCATION
LODE MINING CLAIM

TO ALL WHOM IT MAY CONCERN:

177516

The undersigned hereby affirms that he has caused to be located the
Toast No. 8 Lode Mining Claim in the following quarter section(s):

<u>Quarter</u>	<u>Section</u>	<u>Township</u>	<u>Range</u>	<u>Meridian</u>
NE	8	22N	50E	MDB&M

In Eureka County, Nevada the 8 day of November, 2001.

Name and mailing address of locator is: White Knight Gold (U.S.), Inc
4790 Caughlin Parkway #137
Reno, NV 89509-0907

The claim is approximately 1500 feet long and 600 feet wide, such that 10 feet are claimed in a S50E direction and 1490 feet in N50W direction from the point of discovery (monument of location), at which the Notice of Location was posted, together with 300 feet on each side of the monument of location and center line of the Claim. The general course of the lode or vein is from N50W to S50E.

The number, location and markings on each corner monument are as follows:

	<u>Location</u>		<u>Markings</u>		<u>Description</u>
No. 1:	NW corner	N	<u>67</u> <u>48</u>	corner Toast	1 1/2" x 1 1/2" wooden post
No. 2:	SW corner	N	<u>48</u> <u>29</u>	corner Toast	1 1/2" x 1 1/2" wooden post
No. 3:	SE corner	N	<u>8</u> <u>9</u>	corner Toast	1 1/2" x 1 1/2" wooden post
No. 4:	NE corner	N	<u>7</u> <u>8</u>	corner Toast	1 1/2" x 1 1/2" wooden post

As erected on the ground each corner monument is marked as described above by metal tags. The monumentation and marking of the corners was completed by November 8, 2001.

The work of location consisted of making a claim map as provided in NRS 517.040.

Dated this 23 day of December, 2001

SIGNATURE OF LOCATOR:

By: R. D. Gifford
Agent

RECORDER'S STAMP

BOOK 345 PAGE 329
OFFICIAL RECORDS
RECORDED AT THE REQUEST OF
White Knight Gold
01 DEC 24 PM 1:41

EUREKA COUNTY NEVADA
M.N. REBALEATI, RECORDER
FILE NO. FEES 20.50

177516

BOOK 345 PAGE 329

CERTIFICATE OF LOCATION
LODE MINING CLAIM

177517

TO ALL WHOM IT M CONCERN:

The undersigned hereby declares that he has caused to be located the
Toast No. 9 Lode Mining Claim in the following quarter section(s):

Quarter	Section	Township	Range	Meridian
NE	8	22N	50E	MDB&M
NW	9	22N	50E	MDB&M
SW	9	22N	50E	MDB&M

In Eureka County, Nevada the 8 day of November, 2001.

Name and mailing address of locator is: White Knight Gold (U.S.), Inc
4790 Caughlin Parkway #137
Reno, NV 89509-0907

The claim is approximately 500 feet long and 600 feet wide, such that 10 feet are claimed in a N50W direction and 1490 feet in S50E direction from the point of discovery (monument of location), at which the Notice of Location was posted, together with 300 feet on each side of the monument of location and center line of the Claim. The general course of the lode or vein is from N50W to S50E.

The number, location and markings on each corner monument are as follows:

	Location	Markings	Description
No. 1:	NW corner ↗ N	$\frac{4}{2} \frac{8}{9}$ cor Toast	1 1/2" x 1 1/2" wooden post
No. 2:	SW corner ↗ N	$\frac{2}{2} \frac{9}{9}$ cor Toast	1 1/2" x 1 1/2" wooden post
No. 3:	SE corner ↗ N	$\frac{9}{9}$ cor Toast	1 1/2" x 1 1/2" wooden post
No. 4:	NE corner ↗ N	$\frac{8}{9}$ cor Toast	1 1/2" x 1 1/2" wooden post

As erected on the ground each corner monument is marked as described above by metal tags. The monumentation and marking of the corners was completed by November 8, 2001.

The work of location consisted of making a claim map as provided in NRS 517.040.

Dated this 23 day of December, 2001

SIGNATURE OF LOCATOR:

By: R B Caughlin
Agent

RECORDER'S STAMP

BOOK 345 PAGE 330
OFFICIAL RECORDS
RECORDED AT THE REQUEST OF
White Knight Gold
01 DEC 24 PM 1:41

EUREKA COUNTY NEVADA
M.N. REBALEATI, RECORDER
FILE NO. FEES 20⁵⁰

177517

BOOK 345 PAGE 330