

**CERTIFICATE OF LOCATION  
LODE MINING CLAIM**

**177514**

**TO ALL WHOM IT M CONCERN:**

The undersigned hereby affies that he has caused to be located the Toast No. 6 Lode Mining claim in the following quarter section(s):

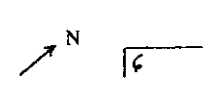
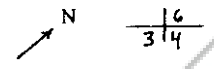
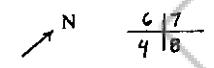
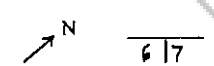
<u>Quarter</u>	<u>Section</u>	<u>Township</u>	<u>Range</u>	<u>Meridian</u>
NE	8	22N	50E	MDB&M
NW	8	22N	50E	MDB&M

In Eureka County, Nevada the 8 day of November, 2001.

Name and mailing address of locator is: White Knight Gold (U.S.), Inc  
4790 Caughlin Parkway #137  
Reno, NV 89509-0907

The claim is approximately 500 feet long and 600 feet wide, such that 20 feet are claimed in a S50E direction and 1480 feet in N50W direction from the point of discovery (monument of location), at which the Notice of Location was posted, together with 300 feet on each side of the monument of location and center line of the Claim. The general course of the lode or vein is from N50W to S50E.

The number, location and markings on each corner monument are as follows:

	<u>Location</u>	<u>Markings</u>	<u>Description</u>
No. 1:	NW corner		1 1/2" x 1 1/2" wooden post
No. 2:	SW corner		1 1/2" x 1 1/2" wooden post
No. 3:	SE corner		1 1/2" x 1 1/2" wooden post
No. 4:	NE corner		1 1/2" x 1 1/2" wooden post

As erected on the ground each corner monument is marked as described above by metal tags. The monumentation and marking of the corners was completed by November 8, 2001.

The work of location covered making a claim map as provided in NRS 517.040.

Dated this 23 day of December, 2001

SIGNATURE OF LOCATOR:

By: R. G. Cuffray  
Agent

**RECORDER'S STAMP**

BOOK 345 PAGE 327  
OFFICIAL RECORDS  
RECORDED AT THE REQUEST OF  
White Knight Gold  
01 DEC 24 PM 1:41

EUREKA COUNTY NEVADA  
M.M. REBALEATI, RECORDER  
FILE NO. FEES 20.50

**177514**

BOOK 345 PAGE 327