

177642

**CERTIFICATE OF LOCATION
LODE MINING CLAIM**

TO ALL WHOM IT MAY CONCERN:

The undersigned hereby certifies that he has caused to be located the **MB 1** Lode Mining Claim: the 27th day of October, 2001 in Eureka County, Nevada.

The name and address of the locator is:

Concentric Energy, LLC (NSL)
6121 Lakeside Drive, Suite 260
Reno, NV 89511

Said claim is located in the following quarter section:

NW of Section 25, T. 18 N., R. 52 E., M.D.B.M.

The claim is approximately 1500 feet long and 600 feet wide such that 10 feet is claimed in a north direction and 1490 feet in a south direction from the Monument of Location at which Notice of Location was posted, together with 300 feet on each side of the Monument of Location and the center line of the claim. The general course of the claim is from the north to the south direction.


Each corner and location monument of the claim are monumented with a 2 inch by 2 inch by four-foot long wooden post with a scribed metal tag indicating the post's location.

The corner monuments were erected within 60 days of the posting of the Notice of Location. To locate the monuments, begin at the northeast corner (No. 1) of the claim and travel

1,500 feet south to the southeast corner (No. 2), thence; 600 feet west to the southwest corner (No. 3), thence; 1,500 feet north to the northwest corner (No. 4), thence; 600 feet east to the northeast corner (No. 1).

The location work consists of the making of claim map as provided in NRS 517.040, a copy of which is filed with the Eureka County Recorder and is herein incorporated by reference.

Dated this 14th day of January, 2002



Locator

BOOK 345 PAGE 479
OFFICIAL RECORDS
RECORDED AT THE REQUEST OF
Concentric Energy LLC
02 JAN 17 PM 2:46

EUREKA COUNTY NEVADA
N.H. REBALEATI, RECORDER
FILE NO. FEES 20.50

BOOK 345 PAGE 479

177642

177643

**CERTIFICATE OF LOCATION
LODE MINING CLAIM**

TO ALL WHOM IT MAY CONCERN:

The undersigned hereby certifies that he has caused to be located the **MB 2** Lode Mining Claim the 27th day of October, 2001 in Eureka County, Nevada.

The name and address of the locator is:

Concentric Energy, LLC (NSL)
6121 Lakeside Drive, Suite 260
Reno, NV 89511

Said claim is located on the following quarter section:
SW of Sect 25, T. 18 N., R. 52 E., M.D.B.M

The claim is approximately 1500 feet long and 600 feet wide such that 10 feet is claimed in a south section and 1490 feet in a north direction from the Monument of Location at which Notice of Location was posted, together with 300 feet on each side of the Monument of Location and the center line of the claim. The general course of the claim is from the north to the south direction.

Each corner and location monument of the claim are monumented with a 2 inch by 2 inch by six-foot long wooden post with a scribed metal tag indicating the post's location.

The corner monuments were erected within 60 days of the posting of the Notice of Location. To locate the monuments, begin at the northeast corner (No. 1) of the claim and travel

1,500 feet south to the southeast corner (No. 2), thence; 600 feet west to the southwest corner (No. 3), thence; 1,500 feet north to the northwest corner (No. 4), thence; 600 feet east to the northeast corner (No. 1).

The location work consists of the making of claim map as provided in NRS 517.040, a copy of which is filed with the Eureka County Recorder and is herein incorporated by reference.

Dated this 14th day of January, 2002.

[Signature] Locator

BOOK 345 PAGE 480
OFFICIAL RECORDS
RECORDED AT THE REQUEST OF
Concentric Energy LLC
02 JAN 17 PM 2:46
EUREKA COUNTY, NEVADA
J.H. REBALEATI, RECORDER
FILE NO. FEES 20.50

BOOK 345 PAGE 480

177643

177644

**CERTIFICATE OF LOCATION
LODE MINING CLAIM**

TO ALL WHOM IT MAY CONCERN:

The undersigned hereby certifies that he has caused to be located the **MB 3** Lode Mining Claim the 27th day of October, 2001 in Eureka County, Nevada.

The name and address of the locator is:

Concentric Energy, LLC (NSL)
6121 Lakeside Drive, Suite 260
Reno, NV 89511

Said claim is located in the following quarter section:

NW of Sect 25, T. 18 N., R. 52 E., M.D.B.M.

The claim is approximately 1500 feet long and 600 feet wide such that 10 feet is claimed in a north direction and 1490 feet in a south direction from the Monument of Location at which Notice of Location was posted, together with 300 feet on each side of the Monument of Location and the center line of the claim. The general course of the claim is from the north to the south direction.

Each corner and location monument of the claim are monumented with a 2 inch by 2 inch by 6-foot long wooden post with a scribed metal tag indicating the post's location.

The corner monuments were erected within 60 days of the posting of the Notice of Location. To locate the monuments, begin at the northeast corner (No. 1) of the claim and travel

1,500 feet south to the southeast corner (No. 2), thence; 600 feet west to the southwest corner (No. 3), thence; 1,500 feet north to the northwest corner (No. 4), thence; 600 feet east to the northeast corner (No. 1).

The location work consists of the making of claim map as provided in NRS 517.040, a copy of which is filed with the Eureka County Recorder and is herein incorporated by reference.

Dated this 14th day of January, 2002

 _____ Locator

BOOK 345 PAGE 481
OFFICIAL RECORDS
RECORDED AT THE REQUEST OF
Concentric Energy LLC
02 JAN 17 PM 2:46

EUREKA COUNTY, NEVADA
M.H. REBALEATI, RECORDER
FILE NO. _____ FEES 20.00

177644

BOOK 345 PAGE 481

177645

**CERTIFICATE OF LOCATION
LODE MINING CLAIM**

TO ALL WHOM IT MAY CONCERN:

The undersigned hereby certifies that he has caused to be located the **MB 4** Lode Mining Claim the 27th day of October, 2001 in Eureka County, Nevada.

The name and address of the locator is:

Concentric Energy, LLC (NSL)
6121 Lakeside Drive, Suite 260
Reno, NV 89511

Said claim is located in the following quarter section:
SW of Section 25, T. 18 N., R. 52 E., M.D.B.M

The claim is approximately 1500 feet long and 600 feet wide such that 10 feet is claimed in a south section and 1490 feet in a north direction from the Monument of Location at which Notice of Location was posted, together with 300 feet on each side of the Monument of Location and the center line of the claim. The general course of the claim is from the north to the south direction.

Each corner and location monument of the claim are monumented with a 2 inch by 2 inch by 6-foot long wooden post with a scribed metal tag indicating the post's location.

The corner monuments were erected within 60 days of the posting of the Notice of Location. To locate the monuments, begin at the northeast corner (No. 1) of the claim and travel

1,500 feet south to the southeast corner (No. 2), thence; 600 feet west to the southwest corner (No. 3), thence; 1,500 feet north to the northwest corner (No. 4), thence; 600 feet east to the northeast corner (No. 1).

The location work consists of the making of claim map as provided in NRS 517.040, a copy of which is filed with the Eureka County Recorder and is herein incorporated by reference.

Dated this 14th day of January, 2002.

 _____ Locator

BOOK 345 PAGE 482
OFFICIAL RECORDS
RECORDED AS THE RESULT OF
Concentric Energy LLC
02 JAN 17 PM 2:48

EUREKA COUNTY NEVADA
H.N. REBALEATI, RECORDER
FILE NO. _____ FEES 20.50

BOOK 345 PAGE 482

177645

177646

**CERTIFICATE OF LOCATION
LODE MINING CLAIM**

TO ALL WHOM IT MAY CONCERN:

The undersigned hereby certifies that he has caused to be located the **MB 5** Lode Mining Claim the 27th day of October, 2001 in Eureka County, Nevada.

The name and address of the locator is:

Concentric Energy, LLC (NSL)
6121 Lakeside Drive, Suite 260
Reno, NV 89511

Said claim is located in the following quarter sections:

NW of Section 25, T. 18 N., R. 52 E., M.D.B.M.
NE of Section 25, T. 18 N., R. 52 E., M.D.B.M.

The claim is approximately 1500 feet long and 600 feet wide such that 10 feet is claimed in a north direction and 1490 feet in a south direction from the Monument of Location at which Notice of Location was posted, together with 300 feet on each side of the Monument of Location and the center line of the claim. The general course of the claim is from the north to the south direction.


Each corner and location monument of the claim are monumented with a 2 inch by 2 inch by 6-foot long wooden post with a scribed metal tag indicating the post's location.

The corner monuments were erected within 60 days of the posting of the Notice of Location. To locate the monuments, begin at the northeast corner (No. 1) of the claim and travel

1,500 feet south to the southeast corner (No. 2), thence; 600 feet west to the southwest corner (No. 3), thence; 1,500 feet north to the northwest corner (No. 4), thence; 600 feet east to the northeast corner (No. 1).

The location work consists of the making of claim map as provided in NRS 517.040, a copy of which is filed with the Eureka County Recorder and is herein incorporated by reference.

Dated this 14th day of January, 2002



Locator

BOOK 345 PAGE 483
OFFICIAL RECORDS
RECORDED AT THE REQUEST OF
Concentric Energy LLC
02 JAN 17 PM 2:47

EUREKA COUNTY NEVADA
M.N. REGALEATI, RECORDER
FILE NO. FEES \$20.50

BOOK 345 PAGE 483

177646

177647

CERTIFICATE OF LOCATION
LODE MINING CLAIM

TO ALL WHOM IT MAY CONCERN:

The undersigned hereby certifies that he has caused to be located the **MB 6** Lode Mining Claim the 27th day of October, 2001 in Eureka County, Nevada.

The name and address of the locator is:

Concentric Energy, LLC (NSL)
6121 Lakeside Drive, Suite 260
Reno, NV 89511

Said claim is located in the following quarter sections:

SW of Section 25, T. 18 N., R. 52 E., M.D.B.M.
SE of Section 25, T. 18 N., R. 52 E., M.D.B.M.

The claim is approximately 1500 feet long and 600 feet wide such that 10 feet is claimed in a south direction and 1490 feet in a north direction from the Monument of Location at which Notice of Location was posted, together with 300 feet on each side of the Monument of Location and the center line of the claim. The general course of the claim is from the north to the south direction.

Each corner and location monument of the claim are monumented with a 2 inch by 2 inch by 6-foot long wooden post with a scribed metal tag indicating the post's location.

The corner monuments were erected within 60 days of the posting of the Notice of Location. To locate the monuments, begin at the northeast corner (No. 1) of the claim and travel

1,500 feet south to the southeast corner (No. 2), thence, 600 feet west to the southwest corner (No. 3), thence, 1,500 feet north to the northwest corner (No. 4), thence, 600 feet east to the northeast corner (No. 1).

The location work consists of the making of claim map as provided in NRS 517.040, a copy of which is filed with the Eureka County Recorder and is herein incorporated by reference.

Dated this 14th day of January, 2002.

 Locator

BOOK 345 PAGE 484
OFFICIAL RECORDS
RECORDED AT THE REQUEST OF
Concentric Energy LLC
02 JAN 17 PM 2:47

EUREKA COUNTY NEVADA
M.H. REBALEATI, RECORDER
FILE NO. FEES 20.50

BOOK 345 PAGE 484

177647

177648

CERTIFICATE OF LOCATION
LODE MINING CLAIM

TO ALL WHOM IT MAY CONCERN:

The undersigned hereby certifies that he has caused to be located the **MB 7**
Lode Mining Claim the 27th day of October, 2001 in Eureka County, Nevada.

The name and address of the locator is:

Concentric Energy, LLC (NSL)
6121 Lakeside Drive, Suite 260
Reno, NV 89511

Said claim is located in the following quarter section:
NE of Section 25, T. 18 N., R. 52 E., M.D.B.M

The claim is approximately 1500 feet long and 600 feet wide such that 10 feet is
claimed in a north direction and 1490 feet in a south direction from the Monument
of Location at which Notice of Location was posted, together with 300 feet on
each side of the Monument of Location and the center line of the claim. The
general course of the claim is from the north to the south direction.

Each corner and location monument of the claim are monumented with a 2
inch by 2 inch by six-foot long wooden post with a scribed metal tag indicating
the post's location.

The corner monuments were erected within 60 days of the posting of the Notice
of Location. To locate the monuments, begin at the northeast corner (No. 1) of
the claim and travel

1,500 feet south to the southeast corner (No. 2), thence; 600 feet west to
the southwest corner (No. 3), thence; 1,500 feet north to the northwest
corner (No. 4), thence; 600 feet east to the northeast corner (No. 1).

The location work consists of the making of claim map as provided in NRS
517.040, a copy of which is filed with the Eureka County Recorder and is herein
incorporated by reference.

Dated this 14th day of January, 2001

[Signature] Locator

BOOK 345 PAGE 485
OFFICIAL RECORDS
RECORDED AT THE REQUEST OF
Concentric Energy LLC
02 JAN 17 PM 2:47
EUREKA COUNTY, NEVADA
M.H. REBALEATI, RECORDER
FILE NO. FEES 20.00

BOOK 345 PAGE 485

177648

177649

**CERTIFICATE OF LOCATION
LODE MINING CLAIM**

TO ALL WHOM IT MAY CONCERN:

The undersigned hereby certifies that he has caused to be located the **MB 8** Lode Mining Claim the 27th day of October, 2001 in Eureka County, Nevada.

The name and address of the locator is:

Concentric Energy, LLC (NSL)
6121 Lakeside Drive, Suite 260
Reno, NV 89511

Said claim is located in the following quarter sections:
SE of Section 25, T. 18 N., R. 52 E., M.D.B.M

The claim is approximately 1500 feet long and 600 feet wide such that 10 feet is claimed in a south section and 1490 feet in a north direction from the Monument of Location at which a Notice of Location was posted, together with 300 feet on each side of the Monument of Location and the center line of the claim. The general course of the claim is from the north to the south direction.

Each corner and location monument of the claim are monumented with a 2 inch by 2 inch by six-foot long wooden post with a scribed metal tag indicating the post's location.

The corner monuments were erected within 60 days of the posting of the Notice of Location. To locate the monuments, begin at the northeast corner (No. 1) of the claim and travel

1,500 feet south to the southeast corner (No. 2), thence; 600 feet west to the southwest corner (No. 3), thence; 1,500 feet north to the northwest corner (No. 4), thence; 600 feet east to the northeast corner (No. 1).

The location work consists of the making of claim map as provided in NRS 517.040, a copy of which is filed with the Eureka County Recorder and is herein incorporated by reference.

Dated this 14th day of January, 2002.

[Signature] Locator

BOOK 345 PAGE 486
OFFICIAL RECORDS
RECORDED AT THE REQUEST OF
Concentric Energy LLC
02 JAN 17 PM 2:47

EUREKA COUNTY NEVADA
M.N. REBALEATI, RECORDER
FILE NO. FEES 20.00

BOOK 345 PAGE 486

177649

177650

**CERTIFICATE OF LOCATION
LODE MINING CLAIM**

TO ALL WHOM IT MAY CONCERN:

The undersigned hereby certifies that he has caused to be located the **MB 9** Lode Mining Claim the 27th day of October, 2001 in Eureka County, Nevada.

The name and address of the locator is:

Concentric Energy, LLC (NSL)
6121 Lakeside Drive, Suite 260
Reno, NV 89511

Said claim is located in the following quarter section:
NE of Section 25, T. 18 N., R. 52 E., M.D.B.M

The claim is approximately 1500 feet long and 600 feet wide such that 10 feet is claimed in a north direction and 1490 feet in a south direction from the Monument of Location at which Notice of Location was posted, together with 300 feet on each side of the Monument of Location and the center line of the claim. The general course of the claim is from the north to the south direction.

Each corner and location monument of the claim are monumented with a 2 inch by 2 inch by six-foot long wooden post with a scribed metal tag indicating the post's location.

The corner monuments were erected within 60 days of the posting of the Notice of Location. To locate the monuments, begin at the northeast corner (No. 1) of the claim and travel

1,500 feet south to the southeast corner (No. 2), thence; 600 feet west to the southwest corner (No. 3), thence; 1,500 feet north to the northwest corner (No. 4), thence; 600 feet east to the northeast corner (No. 1).

The location work consists of the making of claim map as provided in NRS 517.040, a copy of which is filed with the Eureka County Recorder and is herein incorporated by reference.

Dated this 14th day of January, 2002.

 _____ Locator

BOOK 345 PAGE 487
OFFICIAL RECORDS
RECORDED AT THE REQUEST OF
Concentric Energy LLC
02 JAN 17 PM 2:47

EUREKA COUNTY, NEVADA
M.H. REBALEATI, RECORDER
FILE NO. FEES 20.00

BOOK 345 PAGE 487

177650

177651

**CERTIFICATE OF LOCATION
LODE MINING CLAIM**

TO ALL WHOM IT MAY CONCERN:

The undersigned hereby certifies that he has caused to be located the **MB 10** Lode Mining Claim the 27th day of October, 2001 in Eureka County, Nevada.

The name and address of the locator is:

Concentric Energy, LLC (NSL)
6121 Lakeside Drive, Suite 260
Reno, NV 89511

Said claim is located in the following quarter sections:
SE of Section 25, T. 18 N., R. 52 E., M.D.B.M

The claim is approximately 1500 feet long and 600 feet wide such that 10 feet is claimed in a south direction and 1490 feet in a north direction from the Monument of Location at which Notice of Location was posted, together with 300 feet on each side of the Monument of Location and the center line of the claim. The general course of the claim is from the north to the south direction.

Each corner and location monument of the claim are monumented with a 2 inch by 2 inch by 6-foot long wooden post with a scribed metal tag indicating the post's location.

The corner monuments were erected within 60 days of the posting of the Notice of Location. To locate the monuments, begin at the northeast corner (No. 1) of the claim and travel

1,500 feet south to the southeast corner (No. 2), thence; 600 feet west to the southwest corner (No. 3), thence; 1,500 feet north to the northwest corner (No. 4), thence; 600 feet east to the northeast corner (No. 1).

The location work consists of the making of claim map as provided in NRS 517.040, a copy of which is filed with the Eureka County Recorder and is herein incorporated by reference.

Dated this 14th day of July, 2002

 _____ Locator

BOOK 345 PAGE 488
OFFICIAL RECORDS
RECORDED AT THE REQUEST OF
Concentric Energy LLC
02 JAN 17 PM 2:47

EUREKA COUNTY NEVADA
H.N. REBALEATI, RECORDER
FILE NO. FEES 20.50

BOOK 345 PAGE 488

177651

177652

CERTIFICATE OF LOCATION
LODE MINING CLAIM

TO ALL WHOM IT MAY CONCERN:

The undersigned hereby certifies that he has caused to be located the **MB 11** Lode Mining Claim the 27th day of October, 2001 in Eureka County, Nevada.

The name and address of the locator is:

Concentric Energy, LLC (NSL)
6121 Lakeside Drive, Suite 260
Reno, NV 89511

Said claim is located in the following quarter section:

NE of Section 5, T. 18 N., R. 52 E., M.D.B.M

The claim is approximately 1500 feet long and 600 feet wide such that 10 feet is claimed in a north direction and 1490 feet in a south direction from the Monument of Location at which Notice of Location was posted, together with 300 feet on each side of the Monument of Location and the center line of the claim. The general course of the claim is from the north to the south direction.


Each corner and location monument of the claim are monumented with a 2 inch by 2 inch by 6-foot long wooden post with a scribed metal tag indicating the post's location.

The corner monuments were erected within 60 days of the posting of the Notice of Location. To locate the monuments, begin at the northeast corner (No. 1) of the claim and travel

1,500 feet south to the southeast corner (No. 2), thence; 600 feet west to the southwest corner (No. 3), thence; 1,500 feet north to the northwest corner (No. 4), thence; 600 feet east to the northeast corner (No. 1).

The location work consists of the making of claim map as provided in NRS 517.040, a copy of which is filed with the Eureka County Recorder and is herein incorporated by reference.

Dated this 14th day of January, 2002.

 Locator

BOOK 345 PAGE 489
OFFICIAL RECORDS
RECORDED AT THE REQUEST OF
Concentric Energy LLC
02 JAN 17 PM 2:48

EUREKA COUNTY NEVADA
P.N. REBALEATI, RECORDER
FILE NO. FEES 20.50

177652 BOOK 345 PAGE 489

177653

CERTIFICATE OF LOCATION
LODE MINING CLAIM

TO ALL WHOM IT MAY CONCERN:

The undersigned hereby certifies that he has caused to be located the **MB 12** Lode Mining Claim the 27th day of October, 2001 in Eureka County, Nevada.

The name and address of the locator is:

Concentric Energy, LLC (NSL)
6121 Lakeside Drive, Suite 260
Reno, NV 89511

Said claim is located in the following quarter sections:
SE of Section 25, T. 18 N., R. 52 E., M.D.B.M

The claim is approximately 1500 feet long and 600 feet wide such that 10 feet is claimed in a south section and 1490 feet in a north direction from the Monument of Location at which Notice of Location was posted, together with 300 feet on each side of the Monument of Location and the center line of the claim. The general course of the claim is from the north to the south direction.


Each corner and location monument of the claim are monumented with a 2 inch by 2 inch by 6-foot long wooden post with a scribed metal tag indicating the post's location.

The corner monuments were erected within 60 days of the posting of the Notice of Location. To locate the monuments, begin at the northeast corner (No. 1) of the claim and travel

1,500 feet south to the southeast corner (No. 2), thence; 600 feet west to the southwest corner (No. 3), thence; 1,500 feet north to the northwest corner (No. 4), thence; 600 feet east to the northeast corner (No. 1).

The location work consists of the making of claim map as provided in NRS 517.040, a copy of which is filed with the Eureka County Recorder and is herein incorporated by reference.

Dated this 14th day of January, 2002.

 Locator

BOOK 345 PAGE 490
OFFICIAL RECORDS
RECORDED AT THE REQUEST OF
Concentric Energy LLC
02 JAN 17 PM 2:48

EUREKA COUNTY NEVADA
M.N. REBALEATI, RECORDER
FILE NO. FEES 20.50

177653

BOOK 345 PAGE 490

177654

**CERTIFICATE OF LOCATION
LODE MINING CLAIM**

TO ALL WHOM IT MAY CONCERN:

The undersigned hereby certifies that he has caused to be located the **MB 13** Lode Mining Claim the 27th day of October, 2001 in Eureka County, Nevada.

The name and address of the locator is:

Concentric Energy, LLC (NSL)
6121 Lakeside Drive, Suite 260
Reno, NV 89511

Said claim is located in the following quarter section:
NE of Section 25, T. 18 N., R. 52 E., M.D.B.M

The claim is approximately 1500 feet long and 600 feet wide such that 10 feet is claimed in a north direction and 1490 feet in a south direction from the Monument of Location at which Notice of Location was posted, together with 300 feet on each side of the Monument of Location and the center line of the claim. The general course of the claim is from the north to the south direction.


Each corner and location monument of the claim are monumented with a 2 inch by 2 inch by 6-foot long wooden post with a scribed metal tag indicating the post's location.

The corner monuments were erected within 60 days of the posting of the Notice of Location. To locate the monuments, begin at the northeast corner (No. 1) of the claim and travel

1,500 feet south to the southeast corner (No. 2), thence; 600 feet west to the southwest corner (No. 3), thence; 1,500 feet north to the northwest corner (No. 4), thence; 600 feet east to the northeast corner (No. 1).

The location work consists of the making of claim map as provided in NRS 517.040, a copy of which is filed with the Eureka County Recorder and is herein incorporated by reference.

Dated this 14th day of January, 2002



Locator

BOOK 345 PAGE 491
OFFICIAL RECORDS
RECORDED AT THE REQUEST OF
Concentric Energy LLC
02 JAN 17 PM 2:48

EUREKA COUNTY NEVADA
M.H. REBALEATI, RECORDER
FILE NO. FEES 20.50

177654

BOOK 345 PAGE 491

177655

CERTIFICATE OF LOCATION
LODE MINING CLAIM

TO ALL WHOM IT MAY CONCERN:

The undersigned hereby certifies that he has caused to be located the **MB 14** Lode Mining Claim the 27th day of October, 2001 in Eureka County, Nevada.

The name and address of the locator is:

Concentric Energy, LLC (NSL)
6121 Lakeside Drive, Suite 260
Reno, NV 89511

Said claim is located in the following quarter sections:
SE of Section 25, T. 18 N., R. 52 E., M.D.B.M

The claim is approximately 1500 feet long and 600 feet wide such that 10 feet is claimed in a south section and 1490 feet in a north direction from the Monument of Location at which Notice of Location was posted, together with 300 feet on each side of the Monument of Location and the center line of the claim. The general course of the claim is from the north to the south direction.

Each corner and location monument of the claim are monumented with a 2 inch by 2 inch by 6-foot long wooden post with a scribed metal tag indicating the post's location.

The corner monuments were erected within 60 days of the posting of the Notice of Location. To locate the monuments, begin at the northeast corner (No. 1) of the claim and travel

1,500 feet south to the southeast corner (No. 2), thence; 600 feet west to the southwest corner (No. 3), thence; 1,500 feet north to the northwest corner (No. 4), thence; 600 feet east to the northeast corner (No. 1).

The location work consists of the making of claim map as provided in NRS 517.040, a copy of which is filed with the Eureka County Recorder and is herein incorporated by reference.

Dated this 14th day of January, 2002.



Locator

BOOK 345 PAGE 492
OFFICIAL RECORDS
RECORDED AT THE REQUEST OF
Concentric Energy LLC
02 JAN 17 PM 2:48

EUREKA COUNTY NEVADA
H.N. REBALEATI, RECORDER
FILE NO. _____ FEES 20⁵⁰

BOOK 345 PAGE 492

177655

177656

**CERTIFICATE OF LOCATION
LODE MINING CLAIM**

TO ALL WHOM IT MAY CONCERN:

The undersigned hereby certifies that he has caused to be located the **MB 15** Lode Mining Claim the 27th day of October, 2001 in Eureka County, Nevada.

The name and address of the locator is:

Concentric Energy, LLC (NSL)
6121 Lakeside Drive, Suite 260
Reno, NV 89511

Said claim is located in the following quarter section:

NW of Sect 25, T. 18 N., R. 52 E., M.D.B.M

The claim is approximately 1500 feet long and 600 feet wide such that 10 feet is claimed in a north section and 1490 feet in a south direction from the Monument of Location at which Notice of Location was posted, together with 300 feet on each side of the Monument of Location and the center line of the claim. The general course of the claim is from the north to the south direction.


Each corner and location monument of the claim are monumented with a 2 inch by 2 inch by 8-foot long wooden post with a scribed metal tag indicating the post's location.

The corner monuments were erected within 60 days of the posting of the Notice of Location. To locate the monuments, begin at the northeast corner (No. 1) of the claim and travel

1,500 feet south to the southeast corner (No. 2), thence; 600 feet west to the southwest corner (No. 3), thence; 1,500 feet north to the northwest corner (No. 4), thence; 600 feet east to the northeast corner (No. 1).

The location work consists of the making of claim map as provided in NRS 517.040, a copy of which is filed with the Eureka County Recorder and is herein incorporated by reference.

Dated this 14th day of January, 2004

 _____ Locator

BOOK 345 PAGE 493
OFFICIAL RECORDS
RECORDED AT THE REQUEST OF
Concentric Energy LLC
02 JAN 17 PM 2:48

EUREKA COUNTY NEVADA
M.H. REBALEATI, RECORDER
FILE NO. FEES 20.50

177656

BOOK 345 PAGE 493