


# EUREKA COUNTY SUPPLEMENTAL ROAD MAP REVISED FEBRUARY 2002



- Road coverage**
- GENERAL
  - MAIN
  - MINE (MINOR)
  - Minor roads
  - Non-county Roads
- Major\_hwys**
- FR-EU-02
  - INTERSTATE 80 EAST
  - INTERSTATE 80 WEST
  - STATE ROUTE 278
  - STATE ROUTE 306
  - STATE ROUTE 766
  - STATE ROUTE 780
  - U.S. HWY 50
  - Humboldt River
  - Railroad
- Township/Range Grid**
- BLM\_T-N-R
  - T-N-R\_GRID\_TEXT
  - County\_parcel\_base

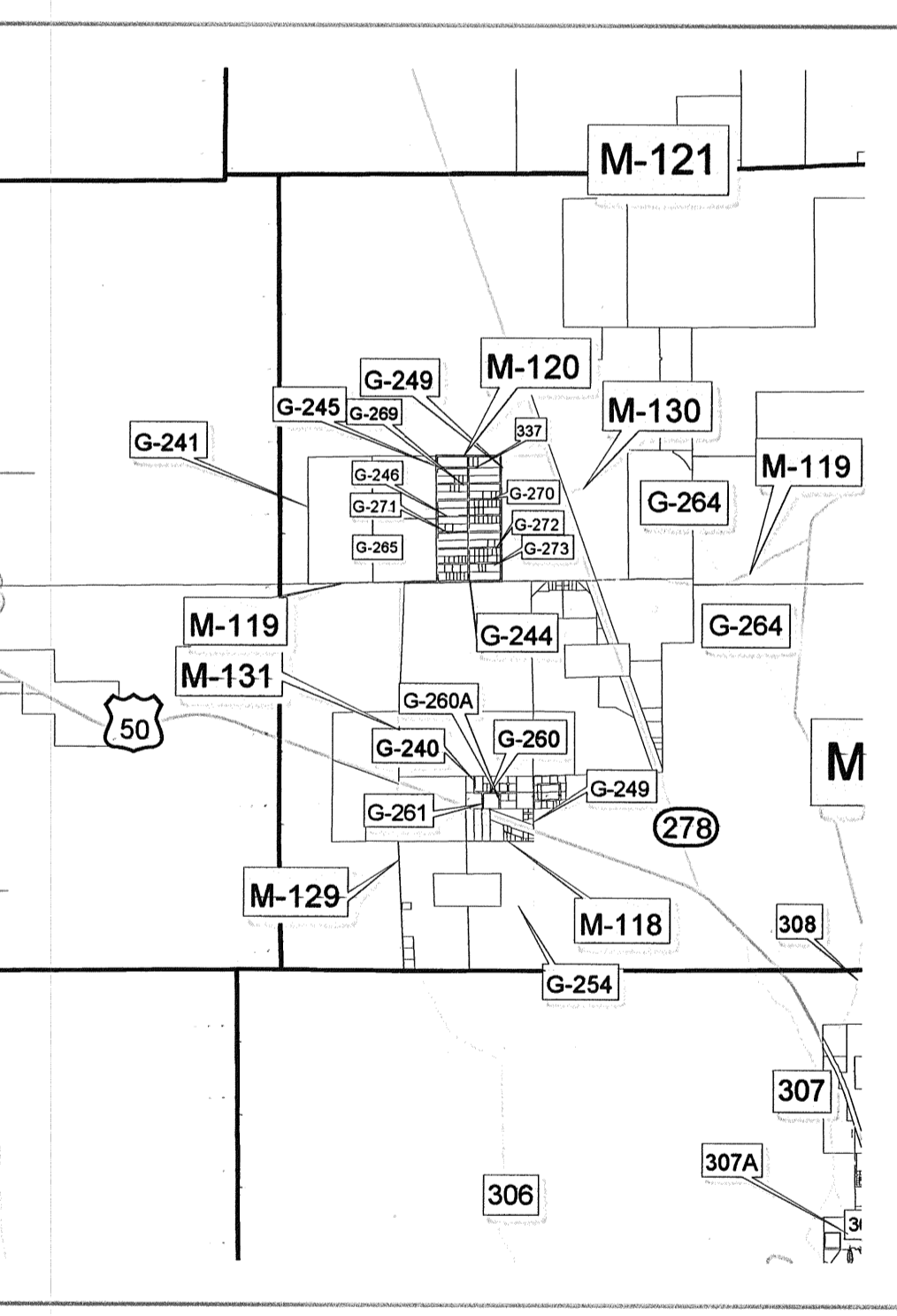
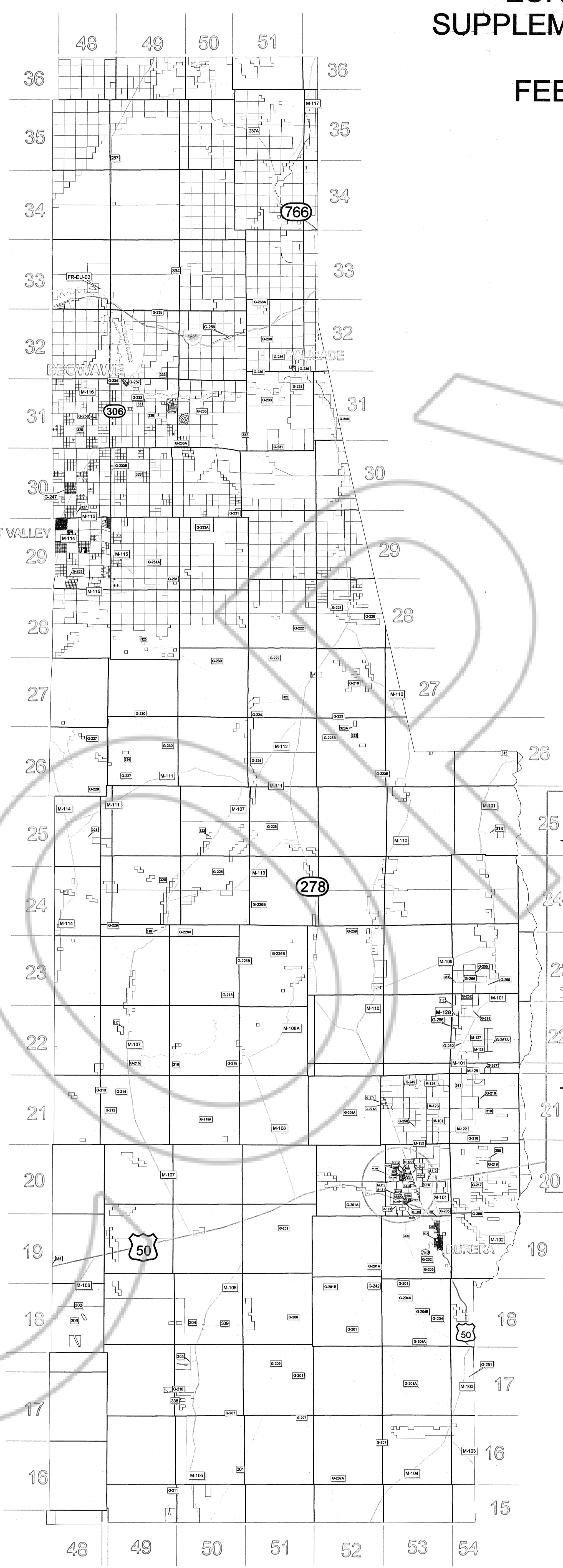
- MAIN ROADS**
- M-101 EUREKA-THOMPSONS (STATE ROUTE 46) [44.75 miles]
  - M-102 HUNTER RANCH - NEWARK SUMMIT [7.43 miles]
  - M-103 HIGHWAY 50 - DUCKWATER ROAD [11.52 miles]
  - M-104 FISH CREEK RANCH - NYE COUNTY LINE [10.45 miles]
  - M-105 ANTELOPE VALLEY ROAD [28.01 miles]
  - M-106 MONITOR VALLEY ROAD [6.82 miles]
  - M-107 BARTINE TO J.D. RANCH [43.79 miles]
  - M-108 ROBERTS CREEK ROAD [13.86 miles]
  - M-108A HENDERSON-ROBERTS CREEK ROAD [11.19 MILES]
  - M-109 SULFUR - THOMPSON (OLD PONY EXPRESS TRAIL) [11.31 miles]
  - M-110 SADLER - SIRI - UNION [39.02 miles]
  - M-111 J.D. RANCH AND WEST [24.04 miles]
  - M-112 J.D. RANCH - MINERAL STATION [7.05 miles]
  - M-113 ALPHA - TONKIN [15.50 miles]
  - M-114 GRASS VALLEY - CORTEZ - CRESCENT VALLEY [19.89 miles]
  - M-115 DEAN - DANN - SPA [18.07 miles]
  - M-116 BEOWAWE-GEYSER ROAD [7.17 miles]
  - M-117 MAGGIE CREEK ROAD [11.67 miles]
  - M-118 1ST [0.52 miles]
  - M-119 3RD [4.00 miles]
  - M-120 4TH [1.25 miles]
  - M-121 6TH [3.27 miles]
  - M-122 7TH [6.82 miles]
  - M-123 9TH [7.88 miles]
  - M-124 11TH [6.05 miles]
  - M-125 12TH [3.04 miles]
  - M-126 14TH [2.95 miles]
  - M-127 15TH [2.00 miles]
  - M-128 17TH [1.47 miles]
  - M-129 COLLINGWOOD LANE [1.47 miles]
  - M-130 EUREKA AIRPORT [0.26 miles]
  - M-131 EAGLE STREET [1.55 miles]
- TOTAL MAIN ROAD MILEAGE: 373.88 miles

- GENERAL ROADS**
- G-201 SPRING VALLEY [23.39 miles]
  - G-201A MCCULLOUGH SPRINGS [26.94 miles]
  - G-201B BOB BROWN [8.53 miles]
  - G-202 GOODWIN CANYON [1.65 miles]
  - G-203 DIAMOND MINE [2.80 miles]
  - G-204 WINDFALL MINE [10.98 miles]
  - G-204A PROSPECT PEAK [10.76 miles]
  - G-204B WINDFALL CUTOFF [2.83 miles]
  - G-205 FIORENZI RANCH [2.00 miles]
  - G-206 FOUR EYED NICKS [2.49 miles]
  - G-207 FISH CREEK - ARDAN RANCH [25.68 miles]
  - G-207A COCKALORUM [8.29 miles]
  - G-208 MILE WELL - 3C [13.82 miles]
  - G-208A WHISTLER [13.23 miles]
  - G-209 ARDAN WELL - 3C [7.08 miles]
  - G-210 ARDAN SULLIVAN [1.36 miles]
  - G-211 MARTIN RANCH [7.38 miles]
  - G-212 FERGUSON RANCH [6.07 miles]
  - G-213 FERGUSON - SANTA FE RANCH [3.45 miles]
  - G-214 SANTE FE RANCH ROAD [5.18 miles]
  - G-215 ROBERTS CREEK - SANTA FE RANCH [22.30 miles]
  - G-215A 3 BAR TO LONE MOUNTAIN [15.84 miles]
  - G-216 DIAMOND FOOTHILL [12.46 miles]
  - G-217 OLD ARDAN RANCH [2.80 miles]
  - G-218 COTTONWOOD [2.98 miles]
  - G-219 SESTANOVICH ROAD [2.49 miles]
  - G-220 RAND RANCH [2.21 miles]
  - G-221 SLAGOWSKI RANCH [0.71 miles]
  - G-222 SHEEP CREEK [19.65 miles]
  - G-223 MINERAL HILL TO STATE ROUTE 278 [5.09 miles]
  - G-223B FLYNN RANCH-TELEGRAPH CANYON [12.43 miles]
  - G-224 JD RANCH TO KNIGHTS RANCH [7.07 miles]
  - G-225 ALPHA TO JD RANCH [6.53 miles]
  - G-226 WILLOW CREEK - NORTH [3.59 miles]
  - G-226A PETE HANSON [5.09 miles]
  - G-226B DRY CREEK [17.69 miles]
  - G-227 HORSE RANCH [16.61 miles]
  - G-228 ROSSI [8.55 miles]
  - G-229 MCCLUSKEY [8.65 miles]
  - G-230 BUCKHORN RANCH [26.00 miles]
  - G-231 DANN - FRENCHIE [23.14 miles]
  - G-231A DANN RANCH-FRENCHIE [4.64 miles]
  - G-233 ROSE RANCH - BEOWAWE [20.71 miles]
  - G-233A WILLOW CORRAL PASS [13.85 miles]
  - G-233B GOLD SPRING POINT [7.09 miles]
  - G-234 SANSINENA RANCH [1.42 miles]
  - G-235 DUNPHY [2.00 miles]
  - G-236 PALISADE-AIRPLANE SUMMIT [8.06 miles]
  - G-236A MARY'S MOUNTAIN [6.16 miles]
  - G-238 BARTH [5.38 miles]
  - G-239 BAILEY PASS [5.38 miles]
  - G-240 BRIGHAM LANE [0.12 miles]
  - G-241 DESERT STREET [1.00 miles]
  - G-242 DRY LAKE [2.53 miles]
  - G-244 EL CENTRO [1.00 miles]
  - G-245 EL PASO [1.00 miles]
  - G-246 EL TORO [0.50 miles]
  - G-247 FIRE CREEK RD [1.82 miles]
  - G-248 FREDLORD CANYON [0.41 miles]
  - G-249 FRONTIER STREET [3.98 miles]
  - G-250 GOLD STREET [4.00 miles]
  - G-251 TODD FARM RD [1.14 miles]
  - G-252 KEG STREET [6.27 miles]
  - G-253 LIPE ROAD [1.78 miles]
  - G-254 MINOLETTI ROAD [0.27 miles]
  - G-255 MOYLE ROAD [2.98 miles]
  - G-256 MOYLE LANE [0.49 miles]
  - G-257 MUSTANG ROAD [2.41 miles]
  - G-257A NUGGET ROAD [1.48 miles]
  - G-258 PANNING ROAD [1.51 miles]
  - G-259 PRIMEAUX CANYON [0.21 miles]
  - G-260 SELIM WAY [0.32 miles]
  - G-260A RUBY LANE [0.12 miles]
  - G-261 SIRRAH WAY [0.15 miles]
  - G-262 TAYLOR LANE [0.07 miles]
  - G-263 EAST STREET [0.27 miles]
  - G-264 THIRD STREET CUTOFF [2.19 miles]
  - G-265 ANDERSON RANCH RD [0.50 miles]
  - G-266 20TH STREET [0.24 miles]
  - G-267 INDUSTRIAL ROAD [0.97 miles]
  - G-268 LARIAT [1.00 miles]
  - G-269 EL RANCHO [0.25 miles]
  - G-270 EL CAJON [0.25 miles]
  - G-271 EL CAMINO [0.25 miles]
  - G-272 EL GATO [0.25 miles]
  - G-273 EL DORADO [0.50 miles]
  - G-274 WEST 10TH STREET [0.30 miles]
  - G-274A ROSE ROAD [0.08 miles]
- TOTAL GENERAL ROAD MILES: 523.09 miles

- 237 BOULDER VALLEY [21.73 miles]
  - 237A RODEO FLAT [15.53 miles]
- TOTAL OTHER MILES: 37.26 miles

- MINOR ROADS**
- 301 EAST ANTELOPE [11.24 miles]
  - 302 KELLY CREEK [1.76 miles]
  - 303 REYNOLDS CREEK [2.40 miles]
  - 304 FAULKNER CREEK [1.61 miles]
  - 305 CEDAR CREEK [0.88 miles]
  - 306 FOUR CORNERS [4.18 miles]
  - 307 HOG PEN CANYON [2.94 miles]
  - 307A HOG PEN CANYON 2 [0.71 miles]
  - 308 FAIRGROUND ACCESS [0.77 miles]
  - 309 COTTONWOOD BYPASS [2.02 miles]
  - 310 BLACK POINT [1.60 miles]
  - 311 EAST 11TH [1.08 miles]
  - 312 WEST 18TH [0.89 miles]
  - 313 WEST 20TH [0.61 miles]
  - 314 DAVIS CANYON [1.21 miles]
  - 315 GARCIA FLAT [1.24 miles]
  - 316 RUTABAGA CREEK [2.27 miles]
  - 317 MARE FIELD [0.86 miles]
  - 318 TONKIN MINE [0.72 miles]
  - 319 ALLEN RANCH [1.75 miles]
  - 320 INDIAN RANCH [2.40 miles]
  - 321 ISAACS RANCH [2.40 miles]
  - 322 BIG SPRING [0.48 miles]
  - 323 AIKEN SPRING-MINERAL HILL [2.56 miles]
  - 323A MINERAL HILL CEMETARY [0.24 miles]
  - 324 WILLOW SPRING [1.56 miles]
  - 325 COTTONWOOD CANYON [11.89 miles]
  - 326 KNIGHT RANCH TO PAPPY'S [5.76 miles]
  - 327 HILLBILLY LANE [0.68 miles]
  - 328 SPA TO DRY HILLS RD [9.61 miles]
  - 329 TRANSFER SITE [4.74 miles]
  - 330 MAIDEN'S GRAVE [3.65 miles]
  - 331 INDIAN CEMETARY [2.57 miles]
  - 332 STITZEL PASS [5.68 miles]
  - 333 GRAVELLY FORD [4.11 miles]
  - 334 WELCHES CANYON [8.83 miles]
  - 335 ACKERMAN CANYON [0.06 miles]
  - 336 RUBY LANE [0.12 miles]
  - 337 EL PINO [0.32 miles]
  - 339 KITCHEN MEADOW [3.67 miles]
- TOTAL MINOR ROAD MILES: 113.12 miles

NOTE: Mileages are approximate



This County road map, showing the County roads and their designations, is a supplement to the map filed with the County Recorder July 25, 1971, file number 54685. Pursuant to M.R.S. 403.190, this map shall be filed with the clerk of the board of County Highway Commissioners, the Department of Transportation, the County Clerk, and the County Recorder. Pursuant to Eureka County Code 12.08.010, this County holds title, as trustee for the public, to all public roads, trails, pathways, tracks, highways, freeways, and similar public travel corridors situated in the County of every kind whatsoever, except for state and federal highways, however such roads may have come into being, including but not limited to those roads commonly known as R.S. 2477 (Mining Law of 1890) roads.

DATED the 5th day of April, 2002.

*John S. Coicco*  
Chairman, Board of County Highway Commissioners

*Nancy J. ...*  
Deputy Clerk

**RECORDER'S CERTIFICATE**

File Number 178001  
Filed at the request of the Eureka County Clerk.

DATED this 5th day of April, 2002.  
Time 3:26 p.m.

*Michael Rebellasi*  
Michael Rebellasi, Eureka County Recorder

*Deputy*

