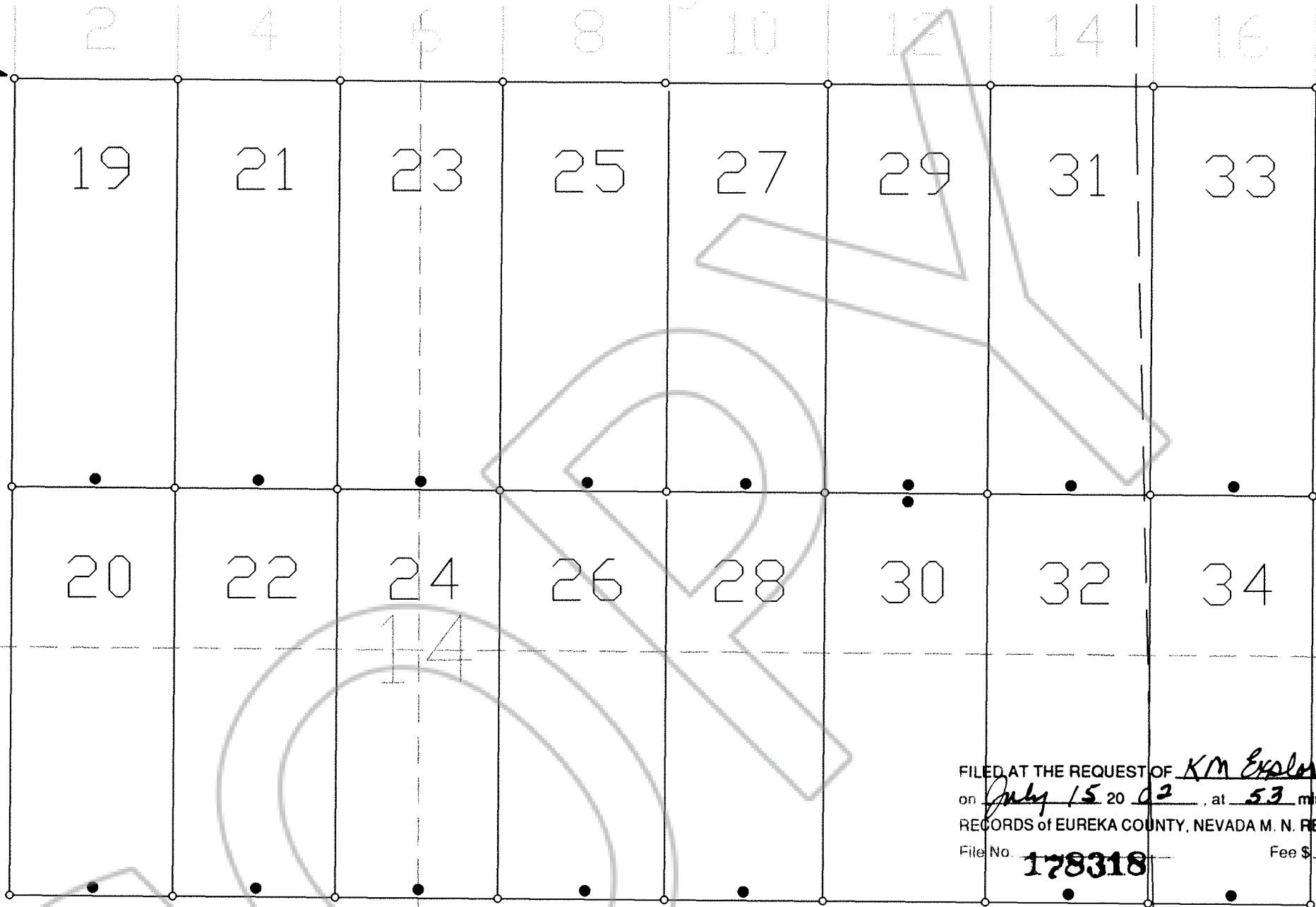
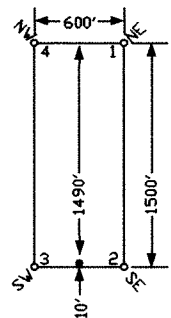



Existing CCS Claims

TIE POINT DATA:
 THE NW CORNER OF CCS 19 IS
 APPROXIMATELY 14,741 FEET WEST
 AND 10,250 FEET NORTH OF THE
 NE CORNER OF SECTION 30,
 T.22N., R.51E., M.D.B.M.

TYPICAL CLAIM



FILED AT THE REQUEST OF KM Exploration Ltd
 on July 15 2002, at 53 mins. past 11 A.M.
 RECORDS of EUREKA COUNTY, NEVADA M. N. REBALEATI, Recorder
 File No. 178318 Fee \$ 244.00



LOCATION DATES:
 05/09/02-CCS 19-34

NOTES:
 LOCATION MONUMENTS SET 10' FROM CLAIM END CENTERLINES. ALL
 LOCATION MONUMENTS AND CLAIM POSTS ARE 2"x2"x4' WOODEN STAKES.
 DASHED SECTION LINES INDICATE PROJECTED SECTIONS.

	KM Exploration Ltd. 310 Silver Street Elko, NV 89801 CCS Claims 19-34 T.22N., R.50E.; Eureka County, Nevada	
	310 SILVER STREET PH: (775) 778-0668 ELKO, NV 89801 FAX: (775) 778-0667	DATE: July 2002