

178353

CERTIFICATE OF LOCATION  
LODE MINING CLAIM

## TO ALL WHOM IT MAY CONCERN:

The undersigned hereby certifies that he has caused to be located the Hunted No. 12 Lode Mining Claim in the following quarter section(s):

<u>Quarter</u>	<u>Section</u>	<u>Township</u>	<u>Range</u>	<u>Meridian</u>
SW¼	7	22N	51E	MDB&M
SE¼	7	22N	51E	MDB&M

In Eureka County, Nev on the 25th day of April, 2002.

Name and mailing address of locator is: White Knight Gold (U.S.), Inc  
4790 Caughlin Parkway #137  
Reno, NV 89509-0907

The claim is approximately 1500 feet long and 600 feet wide, such that 20 feet are claimed in a west direction and 1480 feet in a east direction from the point of discovery (monument of location), at which the Notice of Location was filed, together with 300 feet on each side of the monument of location and center line of the Claim. The general course of the lode or vein is from the west to the east.

The number, location, and markings on each corner monument are as follows:

	<u>Location</u>	<u>Markings</u>	<u>Description</u>
No. 1:	NW corner	$\begin{array}{r} 13 \mid 14 \\ 4 \mid 12 \end{array}$	cor Hunted 1 ½" x 1 ½" wooden post
No. 2:	SW corner	$\begin{array}{r} 11 \mid 12 \\ 4 \mid 10 \end{array}$	cor Hunted 1 ½" x 1 ½" wooden post
No. 3:	SE corner	$\begin{array}{r} 12 \mid \\ 10 \mid \end{array}$	cor Hunted 1 ½" x 1 ½" wooden post
No. 4:	NE corner	$\begin{array}{r} 14 \mid \\ 12 \mid \end{array}$	cor Hunted 1 ½" x 1 ½" wooden post

As erected on the ground, each corner monument is marked as described above by metal tags. The monumentation and marking of the corners was completed by April 25, 2002.

The work of location consisted of making a claim map as provided in NRS 517.040.

Dated this 15th day of July, 2002.

## RECORDER'S STAMP

SIGNATURE OF LOCATOR:

By: Tracy A. Aund  
Agent

BOOK 348 PAGE 308A  
OFFICIAL RECORDS  
RECORDED AT THE REQUEST OF  
White Knight Gold Inc  
02 JUL 19 PM 2:49

EUREKA COUNTY NEVADA  
M.N. REBALEATI, RECORDER  
FILE NO. FEES 20.50

Bk 348 Page 308A

178353

178354

CERTIFICATE OF LOCATION  
LODE MINING CLAIM

## TO ALL WHOM IT MAY CONCERN:

The undersigned hereby certifies that he has caused to be located the Hunted No. 14 Lode Mining Claim in the following quarter section(s):

<u>Quarter</u>	<u>Section</u>	<u>Township</u>	<u>Range</u>	<u>Meridian</u>
SW 1/4	7	22N	51E	MDB&M
SE 1/4	7	22N	51E	MDB&M

In Eureka County, New on the 25th day of April, 2002.

Name and mailing address of locator is: White Knight Gold (U.S.), Inc  
4790 Caughlin Parkway #137  
Reno, NV 89509-0907

The claim is approximately 1500 feet long and 600 feet wide, such that 20 feet are claimed in a west direction and 1480 feet in a east direction from the point of discovery (monument of location), at which the Notice of Location was filed, together with 300 feet on each side of the monument of location and center line of the Claim. The general course of the lode or vein is from the west to the east.

The number, location, and markings on each corner monument are as follows:

	<u>Location</u>	<u>Markings</u>	<u>Description</u>
No. 1:	NW corner	$\begin{array}{c} 15 \\   \\ 13 \end{array} \begin{array}{c} 14 \\   \\ 12 \end{array}$	cor Hunted 1 1/2" x 1 1/2" wooden post
No. 2:	SW corner	$\begin{array}{c} 13 \\   \\ 11 \end{array} \begin{array}{c} 14 \\   \\ 12 \end{array}$	cor Hunted 1 1/2" x 1 1/2" wooden post
No. 3:	SE corner	$\begin{array}{c} 14 \\   \\ 12 \end{array}$	cor Hunted 1 1/2" x 1 1/2" wooden post
No. 4:	NE corner	$\begin{array}{c} 14 \\   \\ 12 \end{array}$	cor Hunted 1 1/2" x 1 1/2" wooden post

As erected on the ground each corner monument is marked as described above by metal tags. The monumentation and marking of the corners was completed by April 25, 2002.

The work of location consisted of making a claim map as provided in NRS 517.040.

Dated this 15th day of July, 2002.

SIGNATURE OF LOCATOR:

By: Gary D. Arnold  
Agent

## RECORDER'S STAMP

BOOK 348 PAGE 308B  
OFFICIAL RECORDS  
RECORDED AT THE REQUEST OF  
White Knight Gold Inc  
02 JUL 19 PM 2:49  
EUREKA COUNTY NEVADA  
M.N. REBALEATI, RECORDER  
FILE NO. 2050

178354

Bk 348 page 308 B

178355

CERTIFICATE OF LOCATION  
LODE MINING CLAIM

## TO ALL WHOM IT MAY CONCERN:

The undersigned hereby certifies that he has caused to be located the Hunted No. 48 Lode Mining Claim in the following quarter section(s):

<u>Quarter</u>	<u>Section</u>	<u>Township</u>	<u>Range</u>	<u>Meridian</u>
NE¼	18	22N	51E	MDB&M

In Eureka County, Nevada on the 25th day of April, 2002.

Name and mailing address of locator is: White Knight Gold (U.S.), Inc  
4790 Caughlin Parkway #137  
Reno, NV 89509-0907

The claim is approximately 1500 feet long and 600 feet wide, such that 20 feet are claimed in a west direction and 1480 feet in a east direction from the point of discovery (monument of location), at which the Notice of Location was filed, together with 300 feet on each side of the monument of location and center line of the Claim. The general course of the lode or vein is from the west to the east.

The number, location, and markings on each corner monument are as follows:

	<u>Location</u>	<u>Markings</u>	<u>Description</u>
No. 1:	NW corner	$\begin{array}{r} 8 \\ 6 \end{array} \begin{array}{l} \diagup \\ \diagdown \end{array} \begin{array}{l} 48 \\ 49 \end{array}$	cor Hunted 1 ½" x 1 ½" wooden post
No. 2:	SW corner	$\begin{array}{r} 6 \\ 4 \end{array} \begin{array}{l} \diagup \\ \diagdown \end{array} \begin{array}{l} 48 \\ 49 \end{array}$	cor Hunted 1 ½" x 1 ½" wooden post
No. 3:	SE corner	$\begin{array}{r} 48 \\ 49 \end{array} \begin{array}{l} \diagup \\ \diagdown \end{array}$	cor Hunted 1 ½" x 1 ½" wooden post
No. 4:	NE corner	$\begin{array}{r} 48 \\ 49 \end{array} \begin{array}{l} \diagup \\ \diagdown \end{array}$	cor Hunted 1 ½" x 1 ½" wooden post

As erected on the ground each corner monument is marked as described above by metal tags. The monumentation and marking of the corners was completed by April 25, 2002.

The work of location consisted of making a claim map as provided in NRS 517.040.

Dated this 15th day of July, 2002.

RECORDER'S STAMP

SIGNATURE OF LOCATOR:

By: Graey D. Arand  
Agent

BOOK 348 PAGE 308C  
OFFICIAL RECORDS  
RECORDED AT THE REQUEST OF  
White Knight Gold Inc  
02 JUL 19 PM 2:49  
EUREKA COUNTY NEVADA  
M.N. REBALEATI, RECORDER  
FILE NO. FEES 20.50

178355

*ok 348 page 308C*

178356

CERTIFICATE OF LOCATION  
LODE MINING CLAIM

## TO ALL WHOM IT MAY CONCERN:

The undersigned hereby certifies that he has caused to be located the Hunted No. 62 Lode Mining Claim in the following quarter section(s):

<u>Quarter</u>	<u>Sect</u>	<u>Township</u>	<u>Range</u>	<u>Meridian</u>
SW ¼	13	22N	51E	MDB&M

In Eureka County, Nevada on the 24th day of April, 2002.

Name and mailing address of locator is: White Knight Gold (U.S.), Inc  
4790 Caughlin Parkway #137  
Reno, NV 89509-0907

The claim is approximately 1500 feet long and 600 feet wide, such that 10 feet are claimed in a west direction and 1490 feet in a east direction from the point of discovery (monument of location), at which the Notice of Location was staked, together with 300 feet on each side of the monument of location and center line of the Claim. The general course of the lode or vein is from the west to the east.

The number, location and markings on each corner monument are as follows:

	<u>Location</u>	<u>Markings</u>	<u>Description</u>
No. 1:	NW corner	<u>62</u> <u>62</u>	cor Hunted 1 ½" x 1 ½" wooden post
No. 2:	SW corner	<u>62</u>	cor Hunted 1 ½" x 1 ½" wooden post
No. 3:	SE corner	<u>62</u>   <u>23</u>	cor Hunted 1 ½" x 1 ½" wooden post
No. 4:	NE corner	<u>63</u>   <u>25</u> <u>62</u>   <u>23</u>	cor Hunted 1 ½" x 1 ½" wooden post

As erected on the ground each corner monument is marked as described above by metal tags. The monumentation and marking of the corners was completed by April 24, 2002.

The work of location consisted of making a claim map as provided in NRS 517.040.

Dated this 15th day of July, 2002.

RECORDER'S STAMP

SIGNATURE OF LOCATOR:

By: Tracy D. Auer  
Agent

BOOK 348 PAGE 308D  
OFFICIAL RECORDS  
RECORDED AT THE REQUEST OF  
White Knight Gold Inc  
02 JUL 19 PM 2:49

EUREKA COUNTY NEVADA  
M.N. REBALEATI, RECORDER  
178356  
FEE \$ 20<sup>50</sup>

Book 348 page 308D

178357

CERTIFICATE OF LOCATION  
LODE MINING CLAIM

## TO ALL WHOM IT MAY CONCERN:

The undersigned hereby certifies that he has caused to be located the Hunted No. 63 Lode Mining Claim in the following quarter section(s):

<u>Quarter</u>	<u>Sect.</u>	<u>Township</u>	<u>Range</u>	<u>Meridian</u>
SW¼	13	22N	51E	MDB&M

In Eureka County, Nev on the 24th day of April, 2002.

Name and mailing address of locator is: White Knight Gold (U.S.), Inc  
4790 Caughlin Parkway #137  
Reno, NV 89509-0907

The claim is approximately 1500 feet long and 600 feet wide, such that 10 feet are claimed in a west direction and 1490 feet in a east direction from the point of discovery (monument of location), at which the Notice of Location was filed, together with 300 feet on each side of the monument of location and center line of the Claim. The general course of the lode or vein is from the west to the east.

The number, location, and markings on each corner monument are as follows:

	<u>Location</u>	<u>Markings</u>	<u>Description</u>
No. 1:	NW corner	$\frac{64}{63}$ cor Hunted	1 ½" x 1 ½" wooden post
No. 2:	SW corner	$\frac{63}{62}$ cor Hunted	1 ½" x 1 ½" wooden post
No. 3:	SE corner	$\frac{63}{62} \frac{25}{23}$ cor Hunted	1 ½" x 1 ½" wooden post
No. 4:	NE corner	$\frac{64}{63} \frac{27}{25}$ cor Hunted	1 ½" x 1 ½" wooden post

As erected on the ground each corner monument is marked as described above by metal tags. The monumentation and naming of the corners was completed by April 24, 2002.

The work of location consisted of making a claim map as provided in NRS 517.040.

Dated this 15th day of July, 2002.

RECORDER'S STAMP

SIGNATURE OF LOCATOR:

By: Tracy O. Arnold  
Agent

BOOK 348 PAGE 308E  
OFFICIAL RECORDS  
RECORDED AT THE REQUEST OF  
White Knight Gold  
02 JUL 19 PM 2:50

EUREKA COUNTY NEVADA  
M.N. REBALEATI, RECORDER  
FILE NO. FEES 20.50

Book 348 Page 308E

178357

**178358**  
**CERTIFICATE OF LOCATION**  
**LODE MINING CLAIM**

**TO ALL WHOM IT MAY CONCERN:**

The undersigned heretertifies that he has caused to be located the Hunted No. 64 Lode Mining Claim in the following quarter son(s):

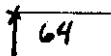
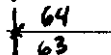
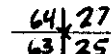
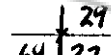
<u>Quarter</u>	<u>Sect</u>	<u>Township</u>	<u>Range</u>	<u>Meridian</u>
SW¼	13	22N	51E	MDB&M

In Eureka County, Nev on the 24th day of April, 2002.

Name and mailing address of locator is: White Knight Gold (U.S.), Inc  
4790 Caughlin Parkway #137  
Reno, NV 89509-0907

The claim is approxinay 1500 feet long and 600 feet wide, such that 10 feet are claimed in a west direction and 1490 fee a east direction from the point of discovery (monument of location), at which the Notice of Location wassted, together with 300 feet on each side of the monument of location and center line of the Claim. Theneral course of the lode or vein is from the to west to the east.

The number, location : markings on each corner monument are as follows:

	<u>Location</u>	<u>Markings</u>	<u>Description</u>
No. 1:	NW corner	 cor Hunted	1 ½ " x 1 ½ " wooden post
No. 2:	SW corner	 cor Hunted	1 ½ " x 1 ½ " wooden post
No. 3:	SE corner	 cor Hunted	1 ½ " x 1 ½ " wooden post
No. 4:	NE corner	 cor Hunted	1 ½ " x 1 ½ " wooden post

As erected on the grou each corner monument is marked as described above by metal tags. The monumentation and ming of the corners was completed by April 24, 2002.

The work of location cisted of making a claim map as provided in NRS 517.040.

Dated this 15th day July, 2002.

**RECORDER'S STAMP**

SIGNATURE OF LOGOR:

By: Tracy A. Award  
Agent

BOOK 348 PAGE 308 F  
OFFICIAL RECORDS  
RECORDED AT THE REQUEST OF  
White Knight Gold Inc  
02 JUL 19 PM 2:50  
EUREKA COUNTY NEVADA  
M.N. REBALEATI, RECORDER  
FILE NO. 2050

**178358**

*Book 348 Page 308 F*